SOUTH AUSTRALIA.

STATISTICAL REGISTER.

1921-22.

Compiled from Official Records.

W. L. JOHNSTON, Government Statist.

By Authority:
R. E. E. ROGERS, GOVERNMENT PRINTER, NORTH TERRACE, ADELAIDE.

1922.

STATISTICAL REGISTER OF SOUTH AUSTRALIA, 1921-22.

CONTENTS.

PART I.—ADMINISTRATION.
II.—POPULATION AND VITAL.
III.—LAW, CRIME, ETC.
IV.—INTERCHANGE—(SECTION I.—IMPORTS AND EXPORTS).
(SECTION II.—SHIPPING, RAILWAYS, POSTAL, BANKING, ETC.).
V.—PRODUCTION—(SECTION I.—REPORT).
(SECTION II.—DETAILED TABLES).
VI.—FINANCE.
VII.—RELIGIONS, EDUCATION, HOSPITALS, CHARITIES, ETC.
STATISTICAL SUMMARY OF SOUTH AUSTRALIA, 1836 to 1921-22.

ALPHABETICAL INDEX TO CONTENTS.

	PART.	PAGE.
Accumulation—Bank Deposits and Value of Ratable Property—Decennial Return	VI.	11
Adelaide Circulating Library—Number of Volumes, Income, &c.—Decennial Return	VII.	17
Administrative Offices	I.	Whole
Agricultural Colleges and Experimental Farms—1921-22 and Decennial Return	V., Sec. II.	26–27
Area of State and Counties—Area Occupied, 1921-22	"	1–2
Artesian, Etc., Water Supplies and Finance to June 30th, 1922	"	102
Art Gallery, Museum, Etc.—Decennial Return	VII.	17
Artificial Manures Used, 1900-1 to 1921-22	V., Sec. II.	27-32
Assurance, Life (*see* Life).		
Banking—Bank Deposits and Annual Value Ratable Property—Decennial Return	VI.	11
Depositors and Deposits in Savings and Banks of Issue, 1907-22	"	46
State Bank—Mortgage Bonds, Advances, Repayments, &c., Years 1897 to Mar. 31, 1922	"	29
Advances for Homes Act, from June 30th, 1911, to 1922	"	29
Liabilities and Assets in each Quarter, 1921-22	"	39
Capital and Profits, 1921-22	"	38
Liabilities and Assets—Decennial Return	"	38
Coin and Bullion, Notes in Circulation—Decennial Return	"	40
Course of Exchange on Drafts and Private Bills, 1921-22	"	41
Rate of Interest on Deposits, 1921-22	"	41
Savings Bank—Amounts Deposited—Classified—Decennial Return	"	42
Deposits, Funds, Interest, &c., 1850-1922	"	44
Balance-Sheet, June 30th, 1922	"	43
Commonwealth Savings Bank—1921-22	"	45
1913-14 to 1921-22	"	45
Bark Production	V., Sec. II.	20, 32
Barley—All Kinds—Yields and Averages in Divisions and Counties—Quinquennial Return	"	65-66
Beekeeping, 1921-22	"	33
Births and Deaths—In each Month and Quarter, 1921	II.	28
Births—Decennial Return	"	29
Deaths—Decennial Returns	"	31-34
Births, Marriages, and Deaths—Proportion to Population—Decennial Return	"	28
Breadstuffs, Etc., Exported—Quantity and Value—Decennial Return	IV., Sec. I.	16
Building and Investment Societies—Decennial Return	VI.	30
Cattle—In Divisions and Counties—Quinquennial Return	V., Sec. II.	72
Charitable Institutions—Inmates and Finance, 1921	VII.	25-26
Commerce (*see* Imports *and* Exports).		
Co-operative Societies, Registered—Liabilities and Assets—Decennial Return	VI.	30
Copper—Price in London, 1918-22	V., Sec. II.	100
Corporations—Population and Dwellings, Census 1921	II.	9
Revenue and Expenditure—Decennial Return	VI.	28
Year 1921	"	18
Government Grants, 1921	"	18
Area, Rates, Capital, and Annual Value of Property, &c., 1921	"	12
Loans and Rates of Interest, 1921	"	24
Loans Outstanding, 1921—Dates Maturing and Objects for which Raised	"	26
Loans Raised and Redeemed, 1921	"	25
Proclaimed and Altered, Census 1911 to 1921	II.	12

No. 3.

	PART.	PAGE.
CROPS (*see also* VALUES)—		
Area under each kind of Crop—Decennial Return	V., Sec. II.	19
1921-22—In Divisions and Counties	"	28
Total Yields each kind of Crop—Decennial Return	"	20
Average per Acre and Yields in Counties, 1921-22	"	30
Average Yields per Acre, each kind of Crop—Decennial Return	"	21
Details of Areas and Yields—Various Crops in each District, 1921-22	"	38
CULTIVATED LAND—Total Area of, in Divisions and Counties (also Fallow Land)—Quinquennial Return	"	18
Area Cropped, Fallowed, &c., each Dictrict, 1921-22	"	8
Irrigated Areas, 1913-14 to 1921-22	"	21
Total Area each kind of Crop in Counties, 1921-22	"	28
CUSTOMS AND EXCISE—Gross and Net Revenue—Drawbacks and Refunds	IV., Sec. I.	16-17
DAIRYING—Butter, Cheese, Bacon, and Ham Production; Number of Cows; Hands Employed—In Counties, 1921-22	V., Sec. II.	70
Production in Factories and on Farms, 1921-22	"	71
Summary Details of Industry, 1917-18—1921-22	"	71
Valuation of Production, 1914—1921-22	"	25
DEATHS—Ages—Decennial Return	II.	31
Classification of Causes—Decennial Return	"	32
Sexes—Decennial Return	"	31
Infantile Mortality	"	35-36
Suicides	"	34
DESTITUTE ASYLUM—Number Relieved and Cost per Head—Decennial Return	VII.	27
DISEASES OF PEOPLE—Death from	II.	32-34
Reported Cases of Infectious	"	36
DISTRICT COUNCILS—Finance (*see* CORPORATIONS).		
Proclaimed and Altered since Census 1911 to 1921	"	12
Population of, and Dwellings—Census 1921	"	9
DIVORCES—Decennial Return	III.	3
DOCTORS, DENTISTS, AND CHEMISTS REGISTERED—Decennial Return	VII.	28
DRIED FRUITS—Production of, in Divisions and Counties	V., Sec. II.	36
DRUNKENNESS—Total Cases before the Court—Decennial Return	III.	11
DWELLINGS—In Corporations and District Councils, 1911 and 1921	II.	14
New—In Municipalities in Metropolitan Area, 1911 to 1921	"	14
EDUCATION—Number and Ages of Persons being Educated—Census 1911	VII.	5
Number of Persons who can Read and Write or Read only—Census 1911	"	5
Schools—Number open in the State—Decennial Return	"	7
Teachers in High Schools, Primary Schools, and Students in Training—Decennial Return	"	6
Primary Schools—Number of Children Instructed and Average Daily Attendance—Decennial Return	"	6
District High Schools—Number and Ages of Students and Number of Teachers, 1921	"	7
Expenditure on Public Instruction, Years 1907-8 to 1921-22	"	7
Primary Education—Progress of and Total Cost of Administration, Years 1876-1921	"	8
High Schools, Progress of, 1907-1921	"	8
Primary and Secondary Education Combined, 1907 to 1921	"	9
Public Schools—Scholarships and Bursaries Tenable, Year 1921	"	9
Expenditure on Education—Decennial Return	"	9
Adelaide University—Decennial Return	"	11
Degrees Conferred, 1921, and since Foundation (1874)	"	11
Scholarships and Bursaries Granted by, in 1921	"	10
Private Schools—Teachers and University Degrees Held, Number, Ages of Scholars, and Average Attendance, 1921	"	14
Decennial Return	"	14
Under Religious Denominations—Decennial Return	"	16
Business Colleges and Shorthand Schools—Decennial Return	"	13
Technical Schools—Number of Students in each Class, 1921	"	12
Teaching Staff and Gross Enrolment of Students, 1921	"	13
Decennial Return	"	13
Revenue and Expenditure—Decennial Return	"	11
Kindergarten Union of South Australia—Decennial Return	"	16
ELECTORAL FRANCHISE—State Parliament—House of Assembly—Population Electoral Districts, 1907 and 1911	II.	22
General Elections, 1896-1921	"	23
Number of Voters—Decennial Return	"	21
Legislative Council—Population Electoral Districts, 1911	"	19
General Elections, 1897-1921	"	19-20
Number of Voters—Decennial Return	"	21
Federal Parliament—Population and Adults, Electoral Districts, 1911	"	18
Senate—General Elections, 1901-19	"	18
House of Representatives—General Elections, 1919	"	18
" " " 1901-1919	"	19
Returning Officers, &c.	I.	17
ELECTRIC TRAMWAYS—Finance, Passengers, Accidents, &c.	IV., Sec. II.	14
ENSILAGE AND SILOS, 1921-22	V., Sec. II.	33
ESTATES OF DECEASED PERSONS—Number and Value of Estates and Average in Age Groups, 1921	VI.	47
" " SOLDIERS	"	48
EXECUTIONS—Decennial Return	VI.	7
EXECUTIVE COUNCIL	I.	16
EXPORTS—Oversea—Details of Classes, 1921-22	IV., Sec. I.	50
Details of Exports, Oversea, 1921-22	"	50-61
Values to each Country, Oversea, 1915-16 to 1921-22	"	9
Quantities and Values of Principal Articles, Produce of Australia, Exported Oversea, 1918-19—1921-22	"	12

ALPHABETICAL INDEX TO CONTENTS—*continued.*

	Part.	Page.
EXPORTS (*continued*)—Wheat to each Country—1912 to 1921-22	IV., Sec. I.	15
Wool Exported Overseas—1900-01 to 1921-22	"	16
Flour—Decennial Return	"	15
Breadstuffs, &c.—Quantity and Value Exported, 1907—1921-22	"	16
FARM HOLDINGS—Rural Workers	V., Sec. II.	7-26
Size of Privately Owned Holdings, 1912-13—1921-22	"	4
In Counties, Area of, How Used, Hands Employed, &c., 1921-22	"	6
In Districts (Hundreds, &c.)—Area of and How Used, 1921-22	"	8
Machines and Implements Owned by Farmers—Value of	"	26-33
FERTILISERS USED ON FARMS 1900-1 to 1921-22	"	27-32
FIRE, MARINE, &c., INSURANCE, 1918-1921	VI.	37
FISHERIES—Boats and Men Employed, and Value Fish taken—Decennial Return	V., Sec. II.	102
FORESTRY—Operations of Department, 1912-13 to 1921-22	"	102
FRUITS, FRESH AND DRIED—Production of, in Divisions and Counties	"	36
GAOLS AND YATALA LABOR PRISON—Accommodation, Expenditure, and Discipline, &c., 1921	III.	14
Prisoners under Sentence, Discharged, &c., 1921	"	14
Offences and Punishments of Prisoners Received, 1921	"	13
Birthplaces of Prisoners Received, 1921	"	12
Times Convicted of Prisoners Received, 1921	"	12
Ages of Prisoners Received, 1921	"	12
Religions of Prisoners Received, 1921	"	12
Diseases among Prisoners, 1921	"	15
Trades and Occupations of Prisoners Received, 1921	"	15
GOVERNORS	I.	3-16
HAY—All Kinds—Total Yield, in Divisions and Counties—Quinquennial Return	V., Sec. II.	67
Wheaten—Acreage, Produce, in Counties and Hundreds, 1920-21 and 1921-22	"	54
HORSES—In Divisions and Counties—Quinquennial Return	"	72
HOSPITALS, GENERAL, PUBLIC—Number of Staff and Patients, Admissions and Discharges, 1921	VII.	18
Classification of Diseases Treated and Deaths in Public Hospitals, 1921	"	20
MENTAL—Cases Treated, 1846-1921	"	22
Expenditure—Decennial Return	"	23
History of the Insane, 1846-1921	"	24
Mental Disorder of Insane on Admission and Discharge, 1921	"	23
IMMIGRATION AND EMIGRATION—Arrivals and Departures each Quarter, 1921	II.	14
Countries of Arrival and Departure, 1921	"	15
Occupations of Nominated and Selected Immigrants, 1911-22	"	15
Migration with each Country, 1912-21	"	16
IMPORTS AND EXPORTS—Trade with Oversea Countries, 1921-22	IV., Sec. I.	3
Direct Oversea Trade, Value per Inhabitant, 1910 to 1921-22	"	4
Total Trade with Oversea Countries, 1915-16 to 1921-22	"	4
Percentage of, from and to each Country, 1913, 1920-21, and 1921-22	"	10
Live Stock Overland—1920-21 and 1921-22	"	17-18
Value of Oversea Trade of each Port, 1917-18 to 1921-22	"	17
Values of Principal Articles Imported and Exported Oversea, 1915-16, 1921-22	"	10-12
Oversea Imports—Details of Classes, 1920-21 and 1921-22	"	18
Oversea, Details of Imports, 1921-22	"	19-49
Country of Origin, 1915-16 to 1921-22	"	5
Value of Imports and Exports from each Country Oversea, 1915-16 to 1921-22	"	7
Custom and Excise Duties	"	16-17
INCOME TAX (*see* REVENUE).		
INFANTILE MORTALITY—Causes and Percentages—Decennial Returns	II.	35-36
1896-1921 and Quinquennium Means	"	35
INFECTIOUS DISEASES—Cases Reported—Decennial Return	"	36
INQUESTS, 1919, 1920, and 1921	III.	16
INSOLVENCY COURT—Number of Insolvents, Liabilities, Assets, Occupations, &c., 1921	"	4
Trades and Occupations of Insolvents	"	4
INSTITUTES—Adelaide—Circulating Library—Number of Volumes, Income, &c.—Decennial Return	VII.	17
Suburban and Country—Number of Books, Income, &c.—Decennial Return	"	17
Public Library, Museum, and Art Gallery—Decennial Return	"	17
INSURANCE—Fire, Marine, and Accident, 1918-21	VI.	37
IRRIGATED CULTURE—Area under, Seasons 1913-14 to 1921-22	V., Sec. II.	21
LAND AND INCOME TAX AND STAMP DUTIES—Decennial Return	VI.	8
LAND AND INCOME TAXES—Rates Levied per Pound, Years 1885-1922	"	9
LAND SETTLEMENT—Area of State and Counties—Area Occupied, June 30th, 1922	V., Sec. II.	1
Area Sold (Cash and Conditionally), Leased, &c., June 30th, 1922	"	2
Area Alienated from Crown (Wholly or Conditionally) in Counties and Divisions	"	3
Area Acquired for Closer Settlement and how Dealt with, to June 30th, 1922	"	4
Crown Lands Sold for Cash—Decennial Return	"	5
LANDS TITLES OFFICE TRANSACTIONS, 1911-1920	IV., Sec. II.	18
LIENS AND MORTGAGES—Miscellaneous Transactions, Details of	"	17
Bills of Sale—Decennial Return	"	17
On Land—Registered and Discharged	"	17-18
Wool, Preferable Liens on	"	17
LIFE ASSURANCE—Balance-sheet of Companies doing Business in South Australia, 1921	VI.	31
Revenue and Expenditure, 1921—South Australia and All Countries	"	32
New Business, 1921—South Australia and All Countries	"	33
1917-1921—South Australia and All Countries	"	34
Total Business Existing at End of 1921—South Australia and All Countries	"	35
Each Year, 1917-1921—South Australia and All Countries	"	36
Particulars Relating to Latest Valuation	"	37

	PART.	PAGE.
LIVE STOCK (*see also* PASTORAL *and* WOOL).		
Grand Total for State—Decennial Return	V., Sec. II.	71
Horses and Cattle in Counties—Quinquennial Return	"	72
Sheep and Pigs in Counties—Quinquennial Return	"	73
All Kinds—In Counties, 1921-22	"	74
In Hundreds, &c., 1921-22	"	75
Camels, Goats, Donkeys, Ostriches, &c.—1921-22 and Decennium	"	71, 86
Sheep—Number of Flocks and Size—Decennial Return	"	87
Mortality, 1911-12—1921-22	"	87
Slaughtering for Home Consumption and Export, 1907—1921-22	"	88
Market Prices, Adelaide—Annual Averages, 1917-18—1921-22	"	89
1896—1921-22, and Monthly Averages, 1922, for Fat Sheep and Cattle	"	89
LOANS—PUBLIC DEBT—Net Expenditure for 1921-22, and Aggregate to June 30th, 1922	VI.	10
Outstanding, June 30th, 1922—Where Redeemable and Rates of Interest	"	10
Due Dates of	"	11
Municipal Corporation, 1921	"	24-26
LOCAL COURTS—Decennial Return of Transactions and Commonwealth Act, 1913 to 1921	III.	5
LOCAL GOVERNMENT (*see* CORPORATIONS *and* DISTRICT COUNCILS)		
MACHINERY AND IMPLEMENTS ON FARMS—Value of, 1921-22	V., Sec. II.	26, 33
MAGISTRATES' COURTS—Total Cases of Drunkenness and Lunacy—Decennial Return	III.	11
Total Cases Heard in each Court during Year 1921	"	7
Cases Heard—Offences and Results of Trial, 1921	"	9
Total Cases Heard—Decennial Return	"	11
Fees and Fines Received—Decennial Return	"	7
MANUFACTORIES—		
Annual Summary—Total, Hands, Power, Wages, Output, &c., 1907—1921-22	V., Sec. II.	103
Kinds of Power Used and Hands Employed, 1907—1921-22	"	103
Average Time Factories Worked—Establishments using Machinery, 1917-18—1921-22	"	104
Hands Employed in Classes of Industry, 1917-18—1921-22	"	104
In Classes—Value Machinery Used, Value of Production, and Percentage of Wages Paid to Latter, 1914—1921-22	"	105
Total Power Used—Capital Value of Premises, Plant, Machinery, &c., 1913—1921-22	"	106
Total of Output and Wages Paid, 1912—1921-22	"	107
Production Value and Average Earnings per Employee, 1917-18—1921-22	"	108
Proportion to Value of Output of Expenditure in Wages, Fuel, and Material, and of Margin for Miscellaneous Expenses and Profit, 1907—1921-22	"	109-110
Distribution of every £100 of Output Value—Decennial Return	"	109
Total Establishments Classified as per Number of Hands Employed, 1907—1921-22	"	109-120
Summary of Grand Totals of Chief Items of Inquiry, 1916-17—1921-22, and Yearly and Quinquennial Differences	"	111
Quantities of Chief Commodities Produced and Material Used or Treated, 1914—1921-22	"	112
Details of Hands and Machinery Employed—In Classes and each Industry, 1921-22	"	114-116
Expenditure on Wages, Fuel, Material, Value of Output, Factory Premises, Plant, &c.—In Classes and each Industry, 1921-22	"	121-122
MANURES, ARTIFICIAL, used in Agriculture, 1900-01 to 1921-22	"	27, 32
MARRIAGES—Decennial Return	II.	29
Number Married at each Age—Decennial Return	"	30
METEOROLOGY—Monthly Readings, Adelaide Observatory, 1921 and 1922	V., Sec. II.	99
MIGRATION—With each Country, &c., 1921, and Decennial Return	II.	14-16
MINING—Minerals, Production of—Decennial Return	V., Sec. II.	101
Number and Area of Mineral Claims and Leases, 1913-22	"	100
Monthly Prices of Copper in London (Electrolytic and Standard), 1917-21	"	100
Men Employed—Decennial Return	"	100
MINISTRIES, 1857-1921	I.	6-14
MORTGAGES (*see also* LIENS)	IV., Sec. II.	17-18
MUSEUM, ART GALLERY, ETC.—Decennial Return	VII.	17
NATURALIZATION—According to Birthplace and Occupation—Decennial Return	II.	17
NOMENCLATURE ACT—Change of Names under	"	25
OATS—Total Yields and Average, in Divisions and Counties—Quinquennial Return	V., Sec. II.	65-66
OLIVE OIL PRODUCTION	"	20
ORCHARDS—Area and Number of Trees, Production of Fresh and Dried Fruits, 1921-22	"	34-36
PARKS AND RESERVES IN METROPOLITAN AREA AND COUNTRY CORPORATIONS, 1921	II.	25-27
PARLIAMENTS, SESSIONS, ETC.	I.	5
MEMBERS—Executive Council	"	14, 16
Legislative Council	"	15, 16
House of Assembly	"	15, 16
PASTORAL (*see also* LIVESTOCK *and* WOOL)—		
Area of Pastoral Leases in Counties, &c., June 30th, 1922	V., Sec. II.	2
Area of Leases and Rentals—Decennial Return	"	69
Depasturing Certificates Issued—Decennial Return	"	69
Value of Production, 1914—1921-22	"	25
PIGS—In Divisions and Counties—Quinquennial Return	"	73
POLICE—Number, Expenditure, &c.—Decennial Return	III.	16
POPULATION—South Australia, 1921, Report on	II.	3-5
Metropolitan and Extra-Metropolitan Districts—Decennial Return	"	6
Mean South Australia and Metropolitan—Decennial Return	"	6
Increase and Decrease, South Australia—Decennial Return	"	6
At each Census, 1844-1921	"	7
Census, Years 1911 and 1921—Comparison	"	7
Percentage Increase and Decrease, South Australia—Decennial Return	"	7
Census and Dwellings in Local Government Districts, 1911 and 1921	"	9
Census, 1911-1921, of Counties	"	8
And Adults in Electoral Divisions, Census 1911	"	14-15, 18

ALPHABETICAL INDEX TO CONTENTS—*continued.*

	Part.	Page.
POSTAL—Number of Officers, Persons Employed, Revenue and Expenditure—Decennial Return	IV., Sec. II.	14
Letters, Newspapers, Parcels, &c., Registered Letters, Number of—Decennial Return	"	15
Dead Letters—Transactions of Office—Decennial Return	"	14
Money Orders and Postal Notes Issued and Paid—Decennial Return	"	16
Telegrams, Cablegrams, and Telephones	"	14
POULTRY, 1921-22	V., Sec. II.	32
PRICES OF AGRICULTURAL, &c., PRODUCE—Decennial Return (*see also* LIVE STOCK *and* WOOL)	"	22
PRISONS (*see* GAOLS).		
PROBATES AND LETTERS OF ADMINISTRATION—Decennial Return	III.	3
PRODUCTION—General Report on	V., Sec. I.	iii. - xxxi.
Miscellaneous, 1920—1921-22	V., Sec. II.	20, 33
Crops, Manufactures, Minerals, Dairying—Value of	"	25
PROPERTY, VALUE OF RATABLE—Decennial Return (*see also* CORPORATIONS)	VI.	11
PUBLIC DEBT OUTSTANDING, JUNE 30TH, 1922—Where Redeemable and Rates of Interest	"	10
Due Dates	"	11
PUBLIC LIBRARY, MUSEUM, AND ART GALLERY	VII.	17
RAILWAYS—Rolling-stock on June 30th, 1922	IV., Sec. II.	11
Revenue and Working Expenses and Interest on Bonds from Commencement	"	13
Tonnage, Goods, Passengers, &c., 1917-18 to 1921-22	"	12
Accidents, Number and Nature of, 1917-18 to 1921-22	"	13
Revenue, Expenditure, &c.—Decennial Return	VI.	28
RAINFALL—Agricultural Divisional Areas, Monthly Averages over, 1905 to 1921; also Wheat Yields per Acre	V., Sec. II.	92
Total Fall in Counties for the Wheat-Growing Period (April to November), 1905 to 1921	"	94
In Counties, 1879-1921	"	95
In Selected Towns in Farming Districts, 1920 and 1921	"	97
Adelaide Observatory, Monthly, 1854-1922	"	98
REFERENDUM—Early Closing, Bar-rooms, 1915	II.	23
Commonwealth Constitution Alteration, and Military Service	"	24
RELIGIONS OF THE PEOPLE AT THE CENSUS 1911 AND 1921	VII.	4
RELIGIOUS DENOMINATIONS—Number and Proportion per cent. belonging to each at each Census Date, 1881 to 1921	"	3
Numerical Percentage Increase, 1871-1921	"	3
Number of Churches, Sunday Schools, &c., 1921-22	"	4
Number of Churches, Rooms, and Accommodation, and Sunday Schools—Decennial Return	"	5
REPORT ON IMPORT AND EXPORT TRADE, 1921-22	IV., Sec. I.	iii. - v.
REPORT ON POPULATION, ETC.	II.	3-5
REPORT ON PRODUCTION STATISTICS, 1921-22	V., Sec. I.	iii. - xxxi.
REVENUE AND EXPENDITURE, STATE—Decennial Return of Revenue	VI.	3
Comparative Statement, June 30th, 1921, and June 30th, 1922	"	4
Balance-sheet, June 30th, 1922	"	6
Territorial Revenue—Decennial Return	"	7
Land and Income Tax and Stamp Duties—Decennial Return	"	8
Stamp Duties—Decennial Return	"	8
Land and Income Taxes, Rates Levied per £, years 1885-1922	"	9
Railways—Decennial Return	"	28
Net Expenditure from Loans on Public Works, 1921-22, and Aggregate to June 30th, 1922	"	10
Revenue and Expenditure, General—Decennial Return	"	8
Revenue from Taxation—Details, and per Head of Population, 1916-17 to 1921-22	"	7
RURAL WORKERS—Farms, &c.—Decennial Return and in Counties, 1921-22	V., Sec. II.	7-26
SHEEP—In Divisions and Counties—Quinquennial Return; Size of Flocks	"	73, 87
SHIPPING—Inwards and Outwards, Number and Nationalities, Summary, 1917-18—1921-22	IV., Sec. II.	3
Nationality of Vessels—Steam and Sailing—Inwards and Outwards, 1921-22	"	10-11
Arrived from and Cleared for each Country—Steam and Sail, 1921-22	"	4-6
Entered and Cleared at each Port—Steam and Sail, 1921-22	"	8-9
Vessels Built and Registered at Port Adelaide—Decennial Return	"	10
STAMP DUTIES (*see* REVENUE AND EXPENDITURE).		
STATE CHILDREN—Number of Children under Control, &c.—Decennial Return	VII.	27
STRAW YIELDS—(All Kinds)—In Divisions and Counties—Quinquennial Return	V., Sec. II.	67
SUICIDES—Summary, Modes Adopted—Decennial Returns	II.	34
SUMMARY OF STATISTICS OF SOUTH AUSTRALIA, 1836—1921-22	End of	Volume
SUNDAY SCHOOLS—Decennial Return	VII.	4-5
SUPREME COURT—Number of Writs—Decennial Return	III.	3
SUPREME AND CIRCUIT COURTS—Cases Dealt with, 1921	"	6
Tried, Convicted, and Discharged—Decennial Return	"	7
TELEGRAPHS AND TELEPHONES—Number of Miles, Messages, &c. (*see also* POSTAL)	IV., Sec. II.	14
TRADE (*see* IMPORTS *and* EXPORTS).		
TRAMWAYS, ELECTRIC—Finance, Passengers, Accidents, &c., 1917-18—1921-22	"	13
UNIVERSITY OF ADELAIDE—Scholarships, Bursaries, Degrees, &c.	VII.	10-11
VALUE OF PRODUCTION—		
Prices of Agricultural, &c., Produce—Decennial Return	V., Sec. II.	22
Crops—Total Value of each Kind—Decennial Return	"	23
Percentage of Value each Crop to Total Value all Crops—Decennial Return	"	24
Average Value of Yield per Acre each Kind of Crop—Decennial Return	"	25
Production of all Industries, 1914 to 1921-22	"	25
Minerals—Decennial Return (*see also* MINING)	"	100
Dairying, 1917-18 to 1921-22	"	70-71
Farming Machinery, &c.—Decennial Return of Value of, and 1921-22	"	26, 33
Orchards—Area, Production, Values, 1921-22	"	19-25, 29

ALPHABETICAL INDEX TO CONTENTS—*continued.*

	Part.	Page.
Vineyards—Area under and Production of Grapes, Wine, &c.—Decennial Return	V., Sec. II.	19-20
Average Yield per Acre of Grapes—Decennial Return	"	21
Value of Production—Decennial Return	"	22-25
Area and Production in Counties, 1920-21	"	29, 31
Wages—Average Weekly, Paid to Adults in Various Industries, 1913 to 1921	"	125
Wages Boards—Latest Determinations, Dates Gazetted and Operative	"	127
Waterworks—Capital Cost, Expenses and Revenue—Decennial Returns	VI.	31
Wheat—Production and Values	V., Sec. II.	20-25
Total Area Suitable for Wheat-growing on Occupied Holdings	"	7
Also Wheaten Hay—Details of Acreage Yield and Averages in all Districts, 1920-21—1921-22	"	54
Total Production, Value Breadstuffs Exported, Rainfall, 1861-62—1921-22	"	63
Average under and Yields in Counties—Quinquennial Return	"	64
Average Yields per Acre in Counties—Quinquennial Return	"	66
Total Area Sown for Grain, Hay, &c.—In Counties, 1910-11—1921-22	"	68
In Divisions, 1900-01—1921-22	"	69
Market Prices—Monthly Averages, 1916-22	"	91
Wine Production *(see Vineyards).*		
Wool—London Average Monthly Prices for Average Greasy South Australian Wool	"	91
Adelaide Prices—Greasy and Scoured Merino and Crossbred—Decennial Return	"	91
Wool Clip—Total and Average Weight per Fleece—Number Sheep and Lambs Shorn ..	"	90-91
Production and Value—Decennial Return	"	90
Woods and Forests—Operations, 1912-13 to 1921-22, and Aggregate from 1876-7	"	102

SOUTH AUSTRALIA.

STATISTICAL REGISTER

OF

THE STATE OF SOUTH AUSTRALIA

FOR THE YEAR

1921-22.

PART I.—ADMINISTRATION.

Compiled from Official Records.

W. L. JOHNSTON, Government Statist.

Printed in accordance with the Resolution of the House of Assembly, December 15th, 1922.

By Authority:
R. E. E. ROGERS, GOVERNMENT PRINTER, NORTH TERRACE.
1922.

A—No. 3.

PART I.—ADMINISTRATION.

CONTENTS.

Subject.	Page.
Governors	3
Parliaments	5
Ministries	6–14
Members of Executive Council	14
Members of Legislative Council	15
Members of House of Assembly, 24th Parliament	15
His Excellency the Governor	16
Executive Council	16
Legislative Council	16
House of Assembly	16
Parliamentary Library	16
Officekeeper and Caterer, Parliament House	16
Electoral, Returning Officers, &c.	17

STATISTICAL REGISTER OF SOUTH AUSTRALIA, 1921-22.

PART I.—ADMINISTRATION.

GOVERNORS.

STATEMENT showing the Succession of Governors of South Australia, and the Dates on which they Assumed and Retired from the Government.

Names.	From—	To—
Captain John Hindmarsh, R.N., K.H.	December 28th, 1836	July 16th, 1838
George Milner Stephen, Esq., Officer Administering the Government	July 16th, 1838	October 17th, 1838
Lieutenant-Colonel George Gawler, K.H.	October 17th, 1838	May 15th, 1841
George Grey, Esq.	May 15th, 1841	October 25th, 1845
Lieutenant-Colonel Frederick Holt Robe	October 25th, 1845	August 2nd, 1848
Sir Henry Edward Fox Young, Knight	August 2nd, 1848	December 20th, 1854
Boyle Travers Finniss, Esq., Officer Administering the Government	December 20th, 1854	June 8th, 1855
Sir Richard Graves MacDonnell, Knight, C.B.	June 8th, 1855	March 4th, 1862
Sir Dominick Daly, Knight*	March 4th, 1862	February 19th, 1868
Lieutenant-Colonel Francis Gilbert Hamley, Officer Administering the Government	February 20th, 1868	February 15th, 1869
The Right Honorable Sir James Fergusson, P.C., Bart. (1)	February 16th, 1869	April 18th, 1873
Major James Harwood Rocke, 18th Royal Irish Regiment, Officer Administering the Government	April 6th, 1870	May 5th, 1870
The Honorable Sir Richard Davies Hanson, Knight, Chief Justice, Officer Administering the Government	December 7th, 1872	June 8th, 1873
Sir Anthony Musgrave, K.C.M.G.	June 9th, 1873	January 29th, 1877
Hon. Samuel James Way, Chief Justice, Administering the Government	January 29th, 1877	March 24th, 1877
Sir William Wellington Cairns, K.C.M.G., Administrator of the Government (2)	March 24th, 1877	May 17th, 1877
Hon. Samuel James Way, Chief Justice, Administering the Government	May 17th, 1877	October 2nd, 1877
Sir William Francis Drummond Jervois, G.C.M.G., C.B., R.E. (3)	October 2nd, 1877	January 9th, 1883
Hon. Samuel James Way, Chief Justice, Administering the Government	February 14th, 1878	August 13th, 1878
Hon. Samuel James Way, Chief Justice, Deputy Governor	September 8th, 1879	October 2nd, 1879
Hon. Samuel James Way, Chief Justice, Administrator of the Government	January 9th, 1883	February 19th, 1883
Sir William Cleaver Francis Robinson, K.C.M.G. (4)	February 19th, 1883	March 5th, 1889
Hon. Samuel James Way, Chief Justice, Deputy Governor	October 24th, 1884	November 10th, 1884
Hon. James Penn Boucaut, Judge of the Supreme Court, Deputy Governor	October 26th, 1885 February 10th, 1886	November 15th, 1885 February 27th, 1886
Hon. Samuel James Way, Chief Justice, Deputy Governor	November 2nd, 1886 October 28th, 1887	November 10th, 1886 November 10th, 1887
Hon. James Penn Boucaut, Judge of the Supreme Court, Deputy Governor	January 20th, 1888	February 7th, 1888
Hon. William Henry Bundey, Judge of the Supreme Court, Deputy Governor	July 30th, 1888	August 9th, 1888
Hon. Samuel James Way, Chief Justice, Deputy Governor	November 1st, 1888 December 31st, 1888	November 13th, 1888 January 5th, 1889
Hon. Samuel James Way, Chief Justice, Administrator of the Government	March 5th, 1889	April 11th, 1889
The Right Hon. the Earl of Kintore, P.C., G.C.M.G. 5)	April 11th, 1889	April 10th, 1895
Hon. Samuel James Way, Chief Justice, Deputy Governor	August 26th, 1889 November 1st, 1889 November 29th, 1889	September 1st, 1889 November 22nd, 1889 December 5th, 1889
Hon. James Penn Boucaut, Judge of Supreme Court, Administrator of the Government	January 16th, 1890	March 11th, 1890
Hon. James Penn Boucaut, Judge of Supreme Court, Deputy Governor	June 19th, 1890 September 29th, 1890	July 1st, 1890 October 3rd, 1890
Hon. Samuel James Way, Chief Justice, Deputy Governor	October 24th, 1890	November 18th, 1890
Hon. James Penn Boucaut, Judge of Supreme Court, Administrator of the Government	February 27th, 1891	May 23rd, 1891
Hon. Samuel James Way, Chief Justice, Deputy Governor	July 7th, 1892	July 19th, 1892
Hon. Samuel James Way, Chief Justice, Lieutenant-Governor	November 3rd, 1893	May 19th, 1894
Hon. Samuel James Way, Chief Justice, Deputy Governor	October 31st, 1894	November 10th, 1894
Hon. Samuel James Way, Chief Justice, Lieutenant-Governor	January 17th, 1895	October 29th, 1895
Sir Thomas Fowell Buxton, Bart., G.C.M.G. (6)	October 29th, 1895	March 29th, 1899
Hon. Samuel James Way, Chief Justice, Deputy Governor	March 30th, 1896 May 1st, 1896	April 14th, 1896 May 7th, 1896
Hon. James Penn Boucaut, Judge of Supreme Court, Deputy Governor	January 1st, 1897 August 20th, 1897	January 27th, 1897 September 16th, 1897
Rt. Hon. Samuel James Way, Chief Justice, Deputy Governor	April 22nd, 1898	May 9th, 1898
Rt. Hon. Samuel James Way, Chief Justice, Lieutenant-Governor	September 30th, 1898	April 10th, 1899
Rt. Hon. Hallam, Baron Tennyson, K.C.M.G. (7)	April 10th, 1899	July 17th, 1902
Rt. Hon. Sir Samuel James Way, Bart., P.C., Chief Justice, Deputy Governor	November 6th, 1901	November 24th, 1901
Rt. Hon. Sir Samuel James Way, Bart., P.C., Chief Justice, Lieutenant-Governor	July 17th, 1902	July 1st, 1903
Sir George Ruthven Le Hunte, K.C.M.G. (8)	July 1st, 1903	February 18th, 1909
Rt. Hon. Sir Samuel James Way, Bart., P.C., Chief Justice, Deputy Governor	October 31st, 1903 January 21st, 1904 August 20th, 1904	November 17th, 1903 February 22nd, 1904 August 30th, 1904

GOVERNORS—*continued.*

Names.	From—	To—
Rt. Hon. Sir Samuel James Way, Bart., P.C., Chief Justice, Deputy Governor	April 17th, 1905	July 18th, 1905
	January 12th, 1906	January 24th, 1906
	February 8th, 1906	February 22nd, 1906
	May 21st, 1906	June 8th, 1906
	January 19th, 1907	February 2nd, 1907
	February 14th, 1907	February 22nd, 1907
	March 23rd, 1907	March 30th, 1907
	April 13th, 1907	May 4th, 1907
	October 21st, 1907	October 26th, 1907
	July 6th, 1908	July 10th, 1908
	July 16th, 1908	July 22nd, 1908
	August 5th, 1908	August 21st, 1908
	October 17th, 1908	October 24th, 1908
	October 31st, 1908	November 7th, 1908
	November 11th, 1908	November 24th, 1908
Rt. Hon. Sir Samuel James Way, Bart., P.C., Chief Justice, Lieutenant-Governor	January 2nd, 1909	March 29th, 1909
Admiral Sir Day Hort Bosanquet, G.C.V.O., K.C.B. (9)	February 18th, 1909	March 22nd, 1914
Rt. Hon. Sir Samuel James Way, Bart., P.C., Chief Justice, Deputy Governor	September 28th, 1909	October 10th, 1909
	October 18th, 1909	October 23rd, 1909
	November 22nd, 1909	November 27th, 1909
	April 5th, 1910	April 17th, 1910
	August 10th, 1910	August 17th, 1910
	September 26th, 1910	October 3rd, 1910
	October 27th, 1910	November 5th, 1910
	March 27th, 1911	April 4th, 1911
	August 2nd, 1911	August 16th, 1911
	November 2nd, 1911	November 10th, 1911
	June 20th, 1912	June 22nd, 1912
	November 4th, 1912	November 8th, 1912
	April 8th, 1913	April 13th, 1913
	June 16th, 1913	June 21st, 1913
Rt. Hon. Sir Samuel James Way, Bart., P.C., Chief Justice, Lieutenant-Governor	February 21st, 1914	April 18th, 1914
Lieut.-Colonel Sir Henry Lionel Galway, K.C.M.G., D.S.O. (10)	April 18th, 1914	April 30th, 1920
Rt. Hon. Sir Samuel James Way, Bart., P.C., Chief Justice, Deputy Governor (11)	October 30th, 1914	November 10th, 1914
	February 26th, 1915	March 9th, 1915
	April 20th, 1915	May 2nd, 1915
	June 21st, 1915	July 2nd, 1915
	August 13th, 1915	August 20th, 1915
	November 11th, 1915	November 17th, 1915
Hon. George John Robert Murray, LL.M., Chief Justice, Deputy Governor..	September 25th, 1916	October 3rd, 1916
	October 11th, 1916	October 21st, 1916
Hon. Sir George John Robert Murray, K.C.M.G., LL.M., Chief Justice, Deputy Governor	January 18th, 1917	February 3rd, 1917
	April 7th, 1917	April 16th, 1917
	August 10th, 1917	August 26th, 1917
	January 26th, 1918	February 5th, 1918
	March 27th, 1918	April 4th, 1918
	June 17th, 1918	July 2nd, 1918
	September 17th, 1918	September 20th, 1918
	April 17th, 1919	April 22nd, 1919
	June 9th, 1919	June 26th, 1919
	August 29th, 1919	September 4th, 1919
	October 30th, 1919	November 14th, 1919
	December 23rd, 1919	January 5th, 1920
	August 12th, 1920	August 21st, 1920
	October 11th, 1920	October 21st, 1920
	November 1st, 1920	November 7th, 1920
	September 19th, 1921	September 24th, 1921
	October 29th, 1921	November 19th, 1921
Hon. Sir George John Robert Murray, K.C.M.G., LL.M., Chief Justice, Lieutenant-Governor	February 10th, 1920	June 9th, 1920
	April 24th, 1922	—
Lieutenant-Colonel Sir William Ernest George Archibald Weigall, K.C.M.G. (12)	June 9th, 1920	May 30th, 1922

---

* Deceased, February 19th, 1868.

(1) On leave of absence from April 6th, 1870, to May 5th, 1870; December 6th, 1872, to April 18th, 1873. (2) Resigned May 17th, 1877.

(3) Was absent from the colony from February 14th, 1878, to August 13th, 1878, and from September 8th to October 2nd, 1879.

(4) Was absent from the colony from October 24th to November 10th, 1884; October 26th, 1885, to November 13th, 1885; November 3rd, 1886, to November 10th, 1886; from October, 1887, to November 10th, 1887; January 20th, 1888, to February 7th, 1888; July 30th, 1888, to August 9th, 1888; November 1st to 13th, 1888; and from December 31st, 1888, to January 5th, 1889.

(5) Was absent from the colony from August 26th, 1889, to September 1st, 1889; from November 1st to 22nd, 1889; from November 29th, 1889, to December 5th, 1889; from January 16th, to March 11th, 1890; September 29th to October 3rd, 1890; June 19th to July 1st, 1890; October 24th to November 18th, 1890; and from February 27th, 1891, to May 23rd, 1891; July 7th, 1892, to July 19th, 1892; November 2nd, 1893, to May 19th, 1894; October 31st to November 10th, 1894; January 17th to April 10th, 1895.

(6) Was absent from the colony from March 30th to April 14th, 1896; April 29th to May 7th, 1896; January 1st to January 27th, 1897; July 20th to July 24th, 1897; August 20th to September 16th, 1897; April 22nd to May 9th, 1898; September 30th, 1898, to March 29th, 1899.

(7) Was absent from the colony from September 4th to September 12th, 1899; November 2nd to November 8th, 1899; July 19th to July 31st, 1900; November 1st to November 24th, 1901; appointed Acting Governor-General of the Commonwealth, July 17th, 1902; appointed Governor-General of the Commonwealth, November 22nd, 1902.

(8) Was absent from the State from October 31st to November 7th, 1903; January 21st to February 22nd, 1904; June 20th to June 24th, 1904; August 20th to August 30th, 1904; April 17th, 1905, to July 18th, 1905; May 21st to June 8th, 1906; January 26th to February 2nd, 1907; February 14th to February 22nd, 1907; April 13th to May 4th, 1907; October 21st to October 26th, 1907; October 31st to November 7th, 1908.

(9) Was absent from the State from November 22nd to November 27th, 1909; August 10th to August 17th, 1910; October 27th to November 5th 1910; August 2nd to August 16th, 1911; November 2nd to November 10th, 1911; April 8th to April 13th, 1913; June 16th to June 21st, 1913.

(10) Was absent from the State or seat of Government from October 30th to November 10th, 1914; February 26th to March 9th, 1915; April 20th to May 2nd, 1915; June 21st to July 2nd, 1915; August 13th to August 20th, 1915; November 11th to November 17th. 1915; September 25th, 1916, to October 3rd, 1916; October 11th, 1916, to October 21st, 1916; January 18th, 1917, to February 3rd, 1917; April 7th, 1917, to April 16th, 1917; August 10th, 1917, to August 26th, 1917; January 26th, 1918, to February 5th, 1918; March 27th 1918, to April 4th, 1918; June 17th, 1918, to July 2nd, 1918; June 9th, 1919, to June 26th 1919; August 29th, 1919, to September 4th, 1919; October 30th, 1919, to November 14th, 1919; December 23rd, 1919, to January 5th, 1920; February 10th, 1920, to April 30th, 1920, when appointment terminated.

(11) Deceased, January 8th, 1916.

(12) Was absent from the State or Seat of Government from August 12th, 1920, to August 21st, 1920; October 11th, 1920, to October 21st, 1920; November 1st, 1920, to November 7th, 1920; 19th to 24th September, 1921; 29th October, 1921, to 19th November, 1921; 24th April, 1922, to May 30th, 1922, when appointment terminated.

PARLIAMENTS.

Statement showing the Number of Parliaments since the Establishment of Responsible Government, when Opened for the Dispatch of Business, and Dissolution of same; also the Number of Sessions in each Parliament.

FIRST PARLIAMENT.

Opened April 22nd, 1857—Dissolved March 1st, 1860.
Session 1—1857-58—April 22nd, 1857, to January 27th, 1858.
Session 2—1858—August 27th, 1858, to December 24th, 1858.
Session 3—1859—April 29th, 1859, to September 1st, 1859.

SECOND PARLIAMENT.

Opened April 27th, 1860—Dissolved October 22nd, 1862.
Session 1—1860—April 27th, 1860, to October 17th, 1860.
Session 2—1861—April 26th, 1861, to December 3rd, 1861.
Session 3—1862—April 25th, 1862, to October 21st, 1862.

THIRD PARLIAMENT.

Opened February 27th, 1863—Dissolved January 25th, 1865.
Session 1—1863—February 27th, 1863, to November 12th, 1863.
Session 2—1864—May 27th, 1864, to December 9th, 1864.

FOURTH PARLIAMENT.

Opened March 31st, 1865—Dissolved March 26th, 1868.
Session 1—1865—March 31st, 1865, to August 4th, 1865.
Session 2—1865-6—September 29th, 1865, to March 16th, 1866.
Session 3—1866-7—June 15th, 1866, to January 11th, 1867.
Session 4—1867—July 5th, 1867, to December 19th, 1867.

FIFTH PARLIAMENT.

Opened July 31st, 1868—Dissolved March 2nd, 1870.
Session 1—1868-9—July 31st, 1868, to January 30th, 1869.
Session 2—1869-70—July 30th, 1869, to February 23rd, 1870.

SIXTH PARLIAMENT.

Opened May 27th, 1870—Dissolved November 23rd, 1871.
Session 1—1870-71—May 27th, 1870, to January 13th, 1871.
Session 2—1871—July 28th, 1871, to November 23rd, 1871.

SEVENTH PARLIAMENT.

Opened January 19th, 1872—Dissolved January 14th, 1875.
Session 1—1872—January 19th, 1872, to November 30th, 1872.
Session 2—1873—July 25th, 1873, to December 18th, 1873.
Session 3—1874—April 30th, 1874, to November 6th, 1874.

EIGHTH PARLIAMENT.

Opened May 6th, 1875—Dissolved March 13th, 1878.
Session 1—1875—May 6th, 1875, to October 15th, 1875.
Session 2—1875—November 10th, 1875, to November 30th, 1875.
Session 3—1876—May 26th, 1876, to November 17th, 1876.
Session 4—1877—May 31st, 1877, to December 21st, 1877.

NINTH PARLIAMENT.

Opened May 31st, 1878—Dissolved, March 19th, 1881.
Session 1—1878—May 31st, 1878, to November 30th, 1878.
Session 2—1879—May 29th, 1879, to October 25th, 1879.
Session 3—1880—May 27th, 1880, to October 28th, 1880.
Session 4—1881—January 4th, 1881, to January 6th, 1881.

TENTH PARLIAMENT.

Opened June 2nd, 1881—Dissolved March 19th, 1884.
Session 1—1881—June 2nd, 1881, to November 18th, 1881.
Session 2—1882—June 1st, 1882, to November 17th, 1882.
Session 3—1883-4—May 31st, 1883, to February 28th, 1884.

ELEVENTH PARLIAMENT.

Opened June 5th, 1884—Dissolved March 2nd, 1887.
Session 1—1884—June 5th, 1884, to November 14th, 1884.
Session 2—1885—June 4th, 1885, to December 11th, 1885.
Session 3—1886—May 27th, 1886, to November 17th, 1886.

TWELFTH PARLIAMENT.

Opened June 2nd, 1887—Dissolved December 6th, 1889.
Session 1—1887—June 2nd, 1887, to December 9th, 1887.
Session 2—1887—December 13th, 1887, to December 17th, 1887.
Session 3—1888—May 21st, 1888, to December 8th, 1888.
Session 4—1889—June 6th, 1889, to December 6th, 1889.

THIRTEENTH PARLIAMENT

Opened June 5th, 1890.—Dissolved March 21st, 1893.
Session 1—1890—June 5th, 1890, to December 23rd, 1890.
Session 2—1891—June 4th, 1891, to December 19th, 1891.
Session 3—1892—June 9th, 1892, to December 17th, 1892.

FOURTEENTH PARLIAMENT.

Opened June 8th, 1893—Dissolved, March 31st, 1896.
Session 1—1893—June 8th, 1893, to December 23rd, 1893.
Session 2—1894—June 7th, 1894, to December 21st, 1894.
Session 3—1895—June 6th, 1895, to December 20th, 1895.

FIFTEENTH PARLIAMENT.

Opened June 11th, 1896—Dissolved April 5th, 1899.
Session 1—1896—June 11th, 1896, to December 19th, 1896.
Session 2—1897—June 10th, 1897, to December 11th, 1897.
Session 3—1898-1899—June 23rd, 1898, to March 3rd, 1899.

SIXTEENTH PARLIAMENT.

Opened June 22nd, 1899—Dissolved March 31st, 1902.
Session 1—1899—June 22nd, 1899, to December 21st, 1899.
Session 2—1900—June 14th, 1900, to December 5th, 1900.
Session 3—1901—July 18th, 1901, to December 21st, 1901.

SEVENTEENTH PARLIAMENT.

Opened July 3rd, 1902—Dissolved May 4th, 1905.
Session 1—1902—July 3rd, 1902, to November 7th, 1902.
Session 2—1903—July 2nd, 1903, to October 30th, 1903.
Session 3—1904—July 7th, 1904, to November 24th, 1904.

EIGHTEENTH PARLIAMENT.

Opened July 20th, 1905—Dissolved October 10th, 1906.
Session 1—1905—July 20th, 1905, to December 9th, 1905.
Session 2—1906—July 5th, 1906, to October 10th, 1906.

NINETEENTH PARLIAMENT.

Opened November 30th, 1906.—Dissolved February, 28th 1910.
Session 1—1906—November 30th, 1906, to December 22nd, 1906.
Session 2—1907—June 27th, 1907, to December 21st, 1907.
Session 3—1908—July 23rd, 1908, to December 23rd, 1908.
Session 4—1909—July 22nd, 1909, to December 11th, 1909.

TWENTIETH PARLIAMENT.

Opened June 2nd, 1910—Dissolved January 16th, 1912.
Session 1—1910—June 2nd, 1910, to December 2nd, 1910.
Session 2—1911-12—June 28th, 1911, to January 16th, 1912.

TWENTY-FIRST PARLIAMENT.

Opened March 19th, 1912—Dissolved February 25th, 1915.
Session 1—1912—March 19th, 1912, to March 27th, 1912.
Session 2—1912—July 18th, 1912, to December 19th, 1912.
Session 3—1913—July 24th, 1913, to December 12th, 1913.
Session 4—1914—July 16th, 1914, to November 27th, 1914.

TWENTY-SECOND PARLIAMENT.

Opened July 8th, 1915—Dissolved February 28th, 1918.
Session 1—1915—July 8th, 1915, to December 17th, 1915.
Session 2—1916—July 6th, 1916, to November 11th, 1916.
Session 3—1917—July 12th, 1917, to November 9th, 1917.

TWENTY-THIRD PARLIAMENT.

Opened July 25th, 1918—Dissolved February 28th, 1921.
Session 1—1918—July 25th, 1918, to December 5th, 1918.
Session 2—1919—July 10th, 1919, to December 4th, 1919.
Session 3—1920—July 29th, 1920, to December 9th, 1920.

TWENTY-FOURTH PARLIAMENT.

Opened July 21st, 1921.
Session 1—1921—July 21st, 1921, to December 1st, 1921.
Session 2—1922—July 27th, 1922, to —

MINISTRIES.

STATEMENT showing the different Ministries from the Establishment of Parliamentary Government; also Date of Appointment to and Retirement from Office.

Name.	Office.	From—	To—	Remarks.
MR. FINNISS'S MINISTRY. (No. 1.) [From 24th October, 1856, to 21st August, 1857.]				
Boyle T. Finniss	Chief Secretary	24th Oct., 1856	21st Aug., 1857	Members of House of Assembly.
Richard D. Hanson	Attorney-General			
Robert R. Torrens	Treasurer			
Charles Bonney	Commissioner of Crown Lands and Immigration			
Arthur H. Freeling	Commissioner of Public Works		20th March, 1857	Member of Legislative Council, Surveyor-General, Lieutenant-Colonel, R.E.
succeeded by				
Samuel Davenport	Ditto	20th Mar., 1857	21st Aug., 1857	Member of Legislative Council
HON. MR. BAKER'S MINISTRY. (No. 2.) [From 21st August to 1st September, 1857.]				
John Baker	Chief Secretary	21st Aug., 1857	1st Sept., 1857	Members of Legislative Council.
Edward C. Gwynne	Attorney-General			
John Hart	Treasurer			Members of House of Assembly.
William Milne	Commissioner of Crown Lands and Immigration			
Arthur Blyth	Commissioner of Public Works			
John T. Bagot	Solicitor-General			
MR. TORRENS'S MINISTRY. (No. 3.) [From 1st to 30th September, 1857.]				
Robert R. Torrens	Chief Secretary	1st Sept., 1857	30th Sept., 1857	Members of House of Assembly.
Richard B. Andrews	Attorney-General			
John B. Hughes	Treasurer			
Marshall MacDermott	Commissioner of Crown Lands and Immigration			
Samuel Davenport	Commissioner of Public Works			Member of Legislative Council.
MR. HANSON'S MINISTRY. (No. 4.) [From 30th September, 1857, to 9th May, 1860.]				
William Younghusband	Chief Secretary	30th Sept., 1857	9th May, 1860	Member of Legislative Council.
Richard D. Hanson	Attorney-General		9th May, 1860	Members of House of Assembly.
John Hart	Treasurer		12th June, 1858	
succeeded by				
Boyle T. Finniss	Ditto	12th June, 1858	9th May, 1860	
Francis S. Dutton	Commissioner of Crown Lands and Immigration	30th Sept., 1857	2nd June, 1859	
succeeded by				
John B. Neales	Ditto	2nd June, 1859	5th July, 1859	
succeeded by				
William Milne	Ditto	5th July, 1859	9th May, 1860	
Thomas Reynolds	Commissioner of Public Works	30th Sept., 1857	12th June, 1858	
succeeded by				
Arthur Blyth	Ditto	12th June, 1858	9th May, 1860	
MR. REYNOLDS'S MINISTRY. (No. 5.) [From 9th May, 1860 to 20th May, 1861.]				
George M. Waterhouse	Chief Secretary	9th May, 1860	4th Feb., 1861	Members of Legislative Council.
succeeded by				
John Morphett	Ditto	4th Feb., 1861	20th May, 1861	
Henry B. T. Strangways	Attorney-General	9th May, 1860	20th May, 1861	Members of House of Assembly.
Thomas Reynolds	Treasurer			
John T. Bagot	Commissioner of Crown Lands and Immigration			
Alexander Hay	Commissioner of Public Works			
MR. REYNOLDS'S MINISTRY. (No. 6.) [From 20th May to 8th October, 1861.]				
John Morphett	Chief Secretary	20th May, 1861	8th Oct., 1861	Member of Legislative Council.
Randolph I. Stow	Attorney-General			Members of House of Assembly.
Thomas Reynolds	Treasurer			
Henry B. T. Strangways	Commissioner of Crown Lands and Immigration			
Alexander Hay	Commissioner of Public Works			
HON. MR. WATERHOUSE'S MINISTRY. (No. 7.) [From 8th to 17th October, 1861.]				
George M. Waterhouse	Chief Secretary	8th Oct., 1861	17th Oct., 1861	Member of Legislative Council
Henry Gawler	Attorney-General			Solicitor, Lands Titles Office.
Arthur Blyth	Treasurer			Members of House of Assembly.
Matthew Moorhouse	Commissioner of Crown Lands and Immigration			
Philip Santo	Commissioner of Public Works			

MINISTRIES—*continued.*

Name.	Office.	From—	To—	Remarks.
HON. MR. WATERHOUSE'S MINISTRY. (No. 8.)				
[From 17th October, 1861, to 4th July, 1863.]				
George M. Waterhouse	Chief Secretary	17th Oct., 1861	4th July, 1863	Member of Legislative Council.
Randolph I. Stow	Attorney-General	Ditto	Ditto	Members of House of Assembly.
Thomas Reynolds	Treasurer	Ditto	19th Feb., 1862	
succeeded by				
Arthur Blyth	Ditto	19th Feb., 1862	4th July, 1863	
Henry B. T. Strangways	Commissioner of Crown Lands and Immigration	17th Oct., 1861	Ditto	
John Lindsay	Commissioner of Public Works	Ditto	19th Feb., 1862	
succeeded by				
William Milne	Ditto	19th Feb., 1862	4th July, 1863	
MR. DUTTON'S MINISTRY. (No. 9.)				
[From 4th to 15th July, 1863.]				
John Hart	Chief Secretary	4th July, 1863	15th July, 1863	Members of House of Assembly.
Richard B. Andrews	Attorney-General			
Lavington Glyde	Treasurer			
Francis S. Dutton	Commissioner of Crown Lands and Immigration			
William Townsend	Commissioner of Public Works			
Henry Ayers	Without office			Member of Legislative Council.
HON. MR. AYERS'S MINISTRY. (No. 10.)				
[From 15th July, 1863, to 22nd July, 1864.]				
Henry Ayers	Chief Secretary	15th July, 1863	22nd July, 1864	Member of Legislative Council.
Richard B. Andrews	Attorney-General			Members of House of Assembly.
John Hart	Treasurer			
Lavington Glyde	Commissioner of Crown Lands and Immigration			
Philip Santo	Commissioner of Public Works			
HON. MR. AYERS'S MINISTRY. (No. 11.)				
[From 22nd July to 4th August, 1864.]				
Henry Ayers	Chief Secretary	22nd July, 1864	4th Aug., 1864	Member of Legislative Council.
Randolph I. Stow	Attorney-General			Members of House of Assembly
John Hart	Treasurer			
William Milne	Commissioner of Crown Lands and Immigration			
Philip Santo	Commissioner of Public Works			
HON. MR. BLYTH'S MINISTRY. (No. 12.)				
[From 4th August, 1864, to 22nd March, 1865.]				
Henry Ayers	Chief Secretary	4th Aug., 1864	22nd Mar., 1865	Member of Legislative Council.
Randolph I. Stow	Attorney-General			Members of House of Assembly.
John Hart	Treasurer			
Arthur Blyth	Commissioner of Crown Lands and Immigration			
William Milne	Commissioner of Public Works			
MR. DUTTON'S MINISTRY. (No. 13.)				
[From 22nd March to 20th September, 1865.]				
Henry Ayers	Chief Secretary	22nd Mar., 1865	20th Sept., 1865	Member of Legislative Council
Richard B. Andrews	Attorney-General			Members of House of Assembly.
Thomas Reynolds	Treasurer			
Henry B. T. Strangways	Commissioner of Crown Lands and Immigration			
Francis S. Dutton	Commissioner of Public Works			
HON. MR. AYERS'S MINISTRY. (No. 14.)				
[From 20th September to 23rd October, 1865.]				
Henry Ayers	Chief Secretary	20th Sept., 1865	23rd Oct., 1865	Member of Legislative Council.
Richard B. Andrews	Attorney-General			Members of House of Assembly.
Arthur Blyth	Treasurer			
Henry B. T. Strangways	Commissioner of Crown Lands and Immigration			
Philip Santo	Commissioner of Public Works			
MR. HART'S MINISTRY. (No. 15.)				
[From 23rd October, 1865, to 28th March, 1866.]				
John Hart	Chief Secretary	23rd Oct., 1865	28th March, 1866	Members of House of Assembly.
James P. Boucaut	Attorney-General			
Walter Duffield	Treasurer			
Lavington Glyde	Commissioner of Crown Lands and Immigration	23rd Oct., 1865	1st Nov., 1865	
succeeded by				
John B. Neales	Ditto	1st Nov., 1865	28th March, 1866	
Thomas English	Commissioner of Public Works	23rd Oct., 1865	Ditto	Member of Legislative Council.
MR. BOUCAUT'S MINISTRY. (No. 16.)				
[From 28th March 1866, to 3rd May, 1867.]				
Arthur Blyth	Chief Secretary	28th March, 1866	3rd May, 1867	Members of House of Assembly.
James P. Boucaut	Attorney-General			
Walter Duffield	Treasurer			
William Milne	Commissioner of Crown Lands and Immigration			
Thomas English	Commissioner of Public Works			Member of Legislative Council.

MINISTRIES—*continued.*

Name.	Office.	From—	To—	Remarks.
HON. MR. AYERS'S MINISTRY. (No. 17.) [From 3rd May, 1867, to 24th September, 1868.]				
Henry Ayers	Chief Secretary	3rd May, 1867	24th Sept., 1868	Member of Legislative Council.
Richard B. Andrews	Attorney-General			Members of House of Assembly.
Thomas Reynolds	Treasurer			
Lavington Glyde	Commissioner of Crown Lands and Immigration			
Philip Santo	Commissioner of Public Works			
MR. HART'S MINISTRY. (No. 18.) [From 24th September to 13th October, 1868.]				
John Hart	Chief Secretary	24th Sept., 1868	13th Oct., 1868	Member of House of Assembly.
John Tuthill Bagot	Attorney-General			Member of Legislative Council.
Neville Blyth	Treasurer			Members of House of Assembly.
William Townsend	Commissioner of Crown Lands and Immigration			
William Everard	Commissioner of Public Works			
HON. MR. AYERS'S MINISTRY. (No. 19.) [From 13th October to 3rd November, 1868.]				
Henry Ayers	Chief Secretary	13th Oct., 1868	3rd Nov., 1868	Member of Legislative Council.
Richard B. Andrews	Attorney-General			Members of House of Assembly.
Thomas Reynolds	Treasurer			
Lavington Glyde	Commissioner of Crown Lands and Immigration			
Philip Santo	Commissioner of Public Works			
HON. MR. STRANGWAYS'S MINISTRY. (No. 20.) [From 3rd November, 1868, to 12th May, 1870.]				
John Tuthill Bagot	Chief Secretary	3rd Nov., 1868	12th May, 1870	Member of Legislative Council.
Henry B. T. Strangways	Attorney-General			Members of House of Assembly.
Henry Kent Hughes	Treasurer			
Wentworth Cavenagh	Commissioner of Crown Lands and Immigration			
John Colton	Commissioner of Public Works			
HON. MR. STRANGWAYS'S MINISTRY. (No. 21.) [From 12th May to 30th May, 1870.]				
Augustine Stow	Chief Secretary	12th May, 1870	30th May, 1870	Member of Legislative Council.
Henry B. T. Strangways	Attorney-General			Members of House of Assembly.
Edward A. Hamilton	Treasurer			
Wentworth Cavenagh	Commissioner of Crown Lands and Immigration			
F. E. H. W. Krichauff	Commissioner of Public Works			
MR. HART'S MINISTRY. (No. 22.) [From 30th May, 1870, to 10th November, 1871.]				
William Milne	Chief Secretary	30th May, 1870	10th Nov., 1871	Member of Legislative Council.
Richard Chaffey Baker succeeded by	Attorney-General	30th May, 1870	21st July, 1871	Members of House of Assembly.
Charles Mann	Ditto	21st July, 1871	10th Nov., 1871	
John Hart, C.M.G.	Treasurer and Premier	30th May, 1870		
Arthur Blyth	Commissioner of Crown Lands and Immigration			
John Carr	Commissioner of Public Works			
HON. MR. BLYTH'S MINISTRY. (No. 23.) [From 10th November, 1871, to 22nd January, 1872.]				
William Milne	Chief Secretary	10th Nov., 1871	22nd Jan., 1872	Member of Legislative Council.
Charles Mann	Attorney-General			Members of House of Assembly
Arthur Blyth	Treasurer and Premier			
William Townsend	Commissioner of Crown Lands and Immigration			
John Carr	Commissioner of Public Works			
HON. MR. AYERS'S MINISTRY. (No. 24.) [From 22nd January to 4th March, 1872.]				
Henry Ayers, C.M.G.	Chief Secretary	22nd Jan., 1872	4th March, 1872	Member of Legislative Council.
James P. Boucaut	Attorney-General			Members of House of Assembly.
Henry Kent Hughes	Treasurer			
Edwin Hy. Derrington	Commissioner of Crown Lands and Immigration			
James Garden Ramsay	Commissioner of Public Works			
HON. SIR HENRY AYERS'S MINISTRY. (No. 25.) [From 4th March, 1872, to 22nd July, 1873.]				
Sir Henry Ayers, K.C.M.G.	Chief Secretary	4th March, 1872	22nd July, 1873	Member of Legislative Council.
Geo. J. W. Stevenson	Attorney-General			Members of House of Assembly.
John Henry Barrow	Treasurer			
Thomas Reynolds	Commissioner of Crown Lands and Immigration			
Wentworth Cavenagh	Commissioner of Public Works			

MINISTRIES—*continued.*

Name.	Office.	From—	To—	Remarks.
HON. MR. BLYTH'S MINISTRY. (No. 26.) [From 22nd July, 1873, to 3rd June, 1875.]				
Arthur Blyth	Chief Secretary	22nd July, 1873	3rd June, 1875	Members of House of Assembly.
Charles Mann	Attorney-General			
Lavington Glyde succeeded by	Treasurer	22nd July, 1873	25th May, 1875	
George Charles Hawker	Ditto	25th May, 1875	3rd June, 1875	
William Everard	Commissioner of Crown Lands and Immigration	22nd July, 1873	3rd June, 1875	Member of Legislative Council.
Henry Edward Bright	Commissioner of Public Works	22nd July, 1873	3rd June, 1875	Members of House of Assembly.
William Henry Bundey succeeded by	Minister of Justice and Education*	2nd July, 1874	15th March, 1875	
John Cox Bray	Ditto*	15th March, 1875	3rd June, 1875	
MR. BOUCAUT'S MINISTRY. (No. 27.) [From 3rd June, 1875, to 25th March, 1876.]				
William Morgan	Chief Secretary	3rd June, 1875	25th Mch , 1876	Member of Legislative Council.
Samuel James Way succeeded by	Attorney-General	3rd June, 1875	18th Mch., 1876	Member of House of Assembly.
Henry Gawler	Ditto	21st March, 1876	25th Mch., 1876	Solicitor Lands Titles Office.
John Colton	Treasurer	3rd June, 1875	25th Mch., 1876	Members of House of Assembly.
James Penn Boucaut succeeded by	Commissioner of Crown Lands and Immigration	3rd June, 1875	2nd Feb., 1876	
Thomas Playford	Ditto	2nd Feb., 1876	25th Mch., 1876	
Wm. A. E. West-Erskine succeeded by	Commissioner of Public Works	3rd June, 1875	2nd Feb., 1876	
James Penn Boucaut	Ditto	2nd Feb., 1876	25th Mch , 1876	
Ebenezer Ward	Minister of Agriculture and Education*	3rd June, 1875	25th Mch., 1876	
MR. BOUCAUT'S MINISTRY. (No. 28.) [From 25th March to 6th June, 1876.]				
Geo. Chas. Hawker, M.A.	Chief Secretary	25th Mch., 1876	6th June, 1876	Members of House of Assembly.
Chas. Mann	Attorney-General			
Arthur Blyth	Treasurer			
Thomas Playford	Commissioner of Crown Lands and Immigration			
James Penn Boucaut	Commissioner of Public Works			
William Everard	Minister of Education*			Member of Legislative Council.
MR. COLTON'S MINISTRY. (No. 29.) [From 6th June, 1876, to 26th October, 1877.]				
Sir Henry Ayers, K.C.M.G.	Chief Secretary	6th June, 1876	26th Oct., 1877	Member of Legislative Council.
John Cox Bray	Attorney-General			Members of House of Assembly.
Robert Dalrymple Ross	Treasurer			
John Carr	Commissioner of Crown Lands and Immigration			
John Colton	Commissioner of Public Works			
Ebenezer Ward	Minister of Agriculture and Education*			
MR. BOUCAUT'S MINISTRY. (No. 30.) [From 26th October, 1877, to 27th September, 1878.]				
William Morgan	Chief Secretary	26th Oct., 1877	27th Sept., 1878	Member of Legislative Council.
Charles Mann	Attorney-General			Members of House of Assembly.
James Penn Boucaut	Treasurer			
Thos. Playford	Commissioner of Crown Lands and Immigration			
Geo. Chas. Hawker, M.A.	Commissioner of Public Works			
Neville Blyth	Minister of Education*			
MR. MORGAN'S MINISTRY. (No. 31.) (From 27th September, 1878, to 24th June, 1881.)				
William Morgan	Chief Secretary	27th Sep., 1878	24th June, 1881	Member of Legislative Council.
William Henry Bundey succeeded by	Attorney-General	27th Sep., 1878	10th Mch., 1881	Members of House of Assembly.
Josiah Henry Symon, Q.C.	Ditto	10th Mch., 1881	24th June, 1881	
Charles Mann succeeded by	Treasurer	27th Sep., 1878	10th Mch., 1881	
George Swan Fowler succeeded by	Ditto	10th Mch., 1881	10th May, 1881	
Wm. Benjamin Rounsevell	Ditto	10th May, 1881	24th June, 1881	
Thomas Playford	Commissioner of Crown Lands and Immigration	27th Sep. 1878	24th June, 1881	
Geo. Chas. Hawker, M.A.	Commissioner of Public Works			
Rowland Rees succeeded by	Minister of Education*	27th Sep., 1878	7th Oct., 1878	
Thomas King succeeded by	Ditto	7th Oct., 1878	10th Mch., 1881	
Martin Peter F. Basedow	Ditto	10th Mch., 1881	24th June, 1881	

---

* Sixth Minister, under Act No. 5 of 1873.

MINISTRIES—*continued.*

Name.	Office.	From—	To—	Remarks.
MR. BRAY'S MINISTRY. (No. 32.) [From 24th June, 1881, to 16th June, 1884.]				
John Cox Bray succeeded by	Chief Secretary	24th June, 1881	23rd April, 1884	Member of House of Assembly
James Garden Ramsay	Ditto	23rd April, 1884	16th June, 1884	Member of Legislative Council.
John Wm. Downer, Q.C.	Attorney-General	24th June, 1881	16th June, 1884	Members of House of Assembly.
Lavington Glyde succeeded by	Treasurer		23rd April, 1884	
John Cox Bray	Ditto	23rd April, 1884	16th June, 1884	
Alfred Catt	Commissioner of Crown Lands and Immigration	24th June, 1881	16th June, 1884	
James Garden Ramsay succeeded by	Commissioner of Public Works		23rd April, 1884	Member of Legislative Council.
David Bower	Ditto	23rd April, 1884	16th June, 1884	Members of House of Assembly.
John Langdon Parsons succeeded by	Minister of Education*	24th June, 1881	12th Mar., 1884	
Edwin Thomas Smith	Ditto	12th Mar., 1884	16th June, 1884	
HON. MR. COLTON'S MINISTRY. (No. 33.) [From 16th June, 1884, to 16th June, 1885.]				
John Colton	Chief Secretary	16th June, 1884	16th June, 1885	Members of House of Assembly.
Charles Cameron Kingston	Attorney-General			
Wm. Benjamin Rounsevell	Treasurer			
Jenkin Coles succeeded by	Commissioner of Crown Lands and Immigration	16th June, 1884	4th Feb., 1885	
Thomas Playford	Ditto	4th Feb., 1885	16th June, 1885	
Thomas Playford succeeded by	Commissioner of Public Works	16th June, 1884	4th Feb., 1885	
Jenkin Coles	Ditto	4th Feb., 1885	16th June, 1885	
Richard Chaffey Baker	Minister of Justice and Education*	16th June, 1884	16th June, 1885	Member of Legislative Council.
MR. DOWNER'S MINISTRY. (No. 34.) [From 16th June, 1885, to 11th June, 1887.]				
John Brodie Spence succeeded by	Chief Secretary	16th June, 1885	14th Oct., 1885	Member of Legislative Council.
John Cox Bray succeeded by	Ditto	14th Oct., 1885	8th June, 1886	Member of House of Assembly.
John Brodie Spence succeeded by	Ditto	8th June, 1886	9th July, 1886	Member of Legislative Council.
David Murray	Ditto	9th July, 1886	11th June, 1887	Member of Legislative Council.
John William Downer, Q.C.	Attorney-General	16th June, 1885	11th June, 1887	Members of House of Assembly.
Simpson Newland succeeded by	Treasurer	16th June, 1885	8th June, 1886	
John Cox Bray	Ditto	8th June, 1886	11th June, 1887	
James Henderson Howe	Commissioner of Crown Lands and Immigration	16th June, 1885	11th June, 1887	
John Darling, senior succeeded by	Commissioner of Public Works	16th June, 1885	14th Oct., 1885	
John Brodie Spence succeeded by	Ditto	14th Oct., 1885	8th June, 1886	Member of Legislative Council.
Luke Lidiard Furner	Ditto	8th June, 1886	11th June, 1887	Members of House of Assembly.
John Alex. Cockburn, M.D.	Minister of Education*	16th June, 1885	11th June, 1887	
HON. MR. PLAYFORD'S MINISTRY. (No. 35.) [From 11th June, 1887, to 27th June, 1889.]				
James Garden Ramsay	Chief Secretary	11th June, 1887	27th June, 1889	Member of Legislative Council.
Charles Cameron Kingston, Q.C.	Attorney-General			Members of House of Assembly.
Thomas Playford	Treasurer			
Jenkin Coles	Commissioner of Crown Lands and Immigration			
Alfred Catt	Commissioner of Public Works			
Joseph Colin Francis Johnson	Minister of Education*			
DR. COCKBURN'S MINISTRY. (No. 36.) [From 27th June, 1889, to 19th August, 1890.]				
John Alexander Cockburn, M.D.	Chief Secretary	27th June, 1889	19th Aug., 1890	Members of House of Assembly.
Beaumont Arnold Moulden succeeded by	Attorney-General		19th Mar., 1890	
Frederick Foote Turner succeeded by	Ditto	31st March, 1890	2nd May, 1890	Solicitor, Lands Titles Office.
Henry Edward Downer	Ditto	2nd May, 1890	19th Aug., 1890	Members of House of Assembly.
Frederick William Holder	Treasurer	27th June, 1889	19th Aug., 1890	
Thomas Burgoyne succeeded by	Commissioner of Crown Lands and Immigration	27th June, 1889	2nd May, 1890	
James Henderson Howe succeeded by	Ditto	2nd May, 1890	8th July, 1890	
John James Osman	Ditto	8th July, 1890	19th Aug., 1890	
James Henderson Howe succeeded by	Commissioner of Public Works	27th June, 1889	2nd May, 1890	
Thomas Burgoyne	Ditto	2nd May, 1890	19th Aug., 1890	
John Hannah Gordon	Minister of Education and of the Northern Territory*	27th June, 1889	19th Aug., 1890	Member of Legislative Council.

[Allan Campbell, M.L.C., was appointed to the Executive Council, without office, on June 27th, 1889, and resigned the appointment on July 10th following.]

---

* Sixth Minister, under Act No. 5 of 1873.

MINISTRIES—*continued.*

Name.	Office.	From—	To—	Remarks.
HON. MR. PLAYFORD'S MINISTRY. (No. 37.) [From 19th August, 1890, to 21st June, 1892.]				
Sir John Cox Bray, K.C.M.G.	Chief Secretary	19th Aug., 1890	6th Jan., 1892	Members of House of Assembly.
succeeded by				
Charles Cameron Kingston, Q.C.	Ditto	6th Jan., 1892	21st June, 1892	
Robert Homburg	Attorney-General	19th Aug., 1890	21st June, 1892	
Thomas Playford	Treasurer	19th Aug., 1890	6th Jan., 1892	
succeeded by				
Wm. Benjamin Rounsevell	Ditto	6th Jan., 1892	21st June, 1892	
William Copley	Commissioner of Crown Lands and Immigration	19th Aug., 1890	6th Jan., 1892	Member of Legislative Council.
succeeded by				
Thomas Playford	Ditto	6th Jan., 1892	21st June, 1892	Members of House of Assembly.
Wm. Benjamin Rounsevell	Commissioner of Public Works	19th Aug., 1890	6th Jan., 1892	
succeeded by				
John Greeley Jenkins ..	Ditto	6th Jan., 1892	21st June, 1892	
David Bews	Minister of Education and of the Northern Territory*	19th Aug., 1890	24th Feb., 1891	
succeeded by				
John Greeley Jenkins ..	Ditto	2nd March, 1891	6th Jan., 1892	
succeeded by				
William Copley	Minister of Agriculture and Education*	6th Jan., 1892	21st June, 1892	Member of Legislative Council.
MR. HOLDER'S MINISTRY. (No. 38.) [From 21st June to 15th October, 1892.]				
John Alexander Cockburn, M.D.	Chief Secretary	21st June, 1892	15th Oct., 1892	Members of House of Assembly.
William Frederick Stock ..	Attorney-General			
Frederick William Holder	Treasurer			
Peter Paul Gillen	Commissioner of Crown Lands and Immigration			
Andrew Dods Handyside	Commissioner of Public Works			
John Hannah Gordon ..	Minister of Education*			Member of Legislative Council.
HON. SIR JOHN DOWNER'S MINISTRY. (No. 39.) [From 15th October, 1892, to 16th June, 1893.]				
Sir John William Downer, K.C.M.G., Q.C.	Chief Secretary	15th Oct., 1892	12th May, 1893	Member of House of Assembly.
succeeded by				
William Copley	Ditto	12th May, 1893	16th June, 1893	Member of Legislative Council.
Robert Homburg	Attorney-General	15th Oct., 1892	16th June, 1893	Members of House of Assembly.
William Benjamin Rounsevell	Treasurer	15th Oct., 1892	12th May, 1893	
succeeded by				
Sir John William Downer, K.C.M.G., Q.C.	Ditto	12th May, 1893	16th June, 1893	
James Henderson Howe ..	Commissioner of Crown Lands ..	15th Oct., 1892	16th June, 1893	
Lawrence Grayson	Commissioner of Public Works	15th Oct., 1892	12th May, 1893	
succeeded by				
John Moule	Ditto	12th May, 1893	16th June, 1893	
William Copley	Minister of Agriculture and Education*	15th Oct., 1892	12th May, 1893	Member of Legislative Council.
succeeded by				
John William Castine ..	Ditto	12th May, 1893	16th June, 1893	Member of House of Assembly.
HON. MR. KINGSTON'S MINISTRY. (No. 40.) [From 16th June, 1893, to 1st December, 1899.]				
John Hannah Gordon ..	Chief Secretary	16th June, 1893	15th Feb., 1896	Members of Legislative Council.
succeeded by				
James Vincent O'Loghlin	Ditto	18th March, 1896	1st Dec., 1899	
Charles Cameron Kingston, Q.C.	Attorney-General [1]	16th June, 1893	1st Dec., 1899	Members of House of Assembly.
Thomas Playford [2]	Treasurer	16th June, 1893	17th April, 1894	
succeeded by				
Frederick William Holder	Ditto	17th April, 1894	1st Dec., 1899	
Peter Paul Gillen [3]	Commissioner of Crown Lands .	16th June, 1893	22nd Sept., 1896	
succeeded by				
Laurence O'Loughlin ..	Ditto	28th Sept., 1896	1st Dec., 1899	
Frederick William Holder	Commissioner of Public Works ..	16th June, 1893	17th April, 1894	
succeeded by				
John Greeley Jenkins ..	Ditto	20th April, 1894	1st Dec., 1899	
John Alexander Cockburn, M.D. [2]	Minister of Education and Agriculture *	16th June, 1893	13th April, 1898	
succeeded by				
Richard Butler	Ditto	13th April, 1898	1st Dec., 1899	
MR. SOLOMON'S MINISTRY. (No. 41.) [From 1st December to 8th December, 1899.]				
John Lancelot Stirling ..	Chief Secretary	1st Dec., 1899	8th Dec., 1899	Member of Legislative Council.
Patrick McMahon Glynn ..	Attorney-General			Members of House of Assembly.
Vaiben Louis Solomon ..	Treasurer			
Alexander Poynton	Commissioner of Crown Lands			
William Benjamin Rounsevell	Commissioner of Public Works			
Thomas Burgoyne	Minister of Education and Agriculture *			

---

[1] Minister of Industry, 10th January, 1895. [2] Resigned. [3] Deceased, 22nd September, 1896. * Sixth Minister, under Act No. 5 of 1873.

MINISTRIES—*continued.*

Name.	Office.	From—	To—	Remarks.
MR. HOLDER'S MINISTRY. (No. 42.) [From 8th December, 1899, to 15th May, 1901.]				
John Greeley Jenkins ..	Chief Secretary	8th Dec., 1899	15th May, 1901	Member of House of Assembly.
John Hannah Gordon ..	Attorney-General			Member of Legislative Council.
Frederick William Holder	Treasurer [1]			Members of House of Assembly.
Laurence O'Loughlin ..	Commissioner of Crown Lands			
Richard Witty Foster ..	Commissioner of Public Works			
Egerton Lee Batchelor ..	Minister of Education and Agriculture [2]			
HON. MR. JENKINS'S MINISTRY. (No. 43.) [From 15th May, 1901, to 1st March, 1905.]				
John Greeley Jenkins ..	Chief Secretary	15th May, 1901	1st March, 1905	Member of House of Assembly.
John Hannah Gordon, K.C. [1] succeeded by	Attorney-General [3]		2nd Dec., 1903	Member of Legislative Council.
Louis von Doussa [1] .. .. succeeded by	Ditto [4]	2nd Dec., 1903	4th July, 1904	Member of Legislative Council.
Robert Homburg [1]	Attorney-General and Minister of Education	4th July, 1904	24th Feb., 1905	Members of House of Assembly.
Richard Butler	Treasurer [5]	15th May, 1901	1st March, 1905	
Laurence O'Loughlin [6] ..	Commissioner of Crown Lands	15th May, 1901	31st March, 1902	
Richard Witty Foster [1] .. succeeded by	Commissioner of Public Works [7]	15th May, 1901	4th July, 1904	
Joseph Vardon	Commissioner of Public Works and Minister of Industry	4th July, 1904	1st March, 1905	Member of Legislative Council.
Thomas Henry Brooker [6]	Minister of Education and Industry	15th May, 1901	31st March, 1902	Member of House of Assembly.
HON. MR. BUTLER'S MINISTRY. (No. 44.) [From 1st March, 1905, to 26th July, 1905.]				
Joseph Vardon	Chief Secretary and Minister of Industry	1st March, 1905	26th July, 1905	Member of Legislative Council.
James Robert Anderson ..	Attorney-General			
Richard Butler	Treasurer and Commissioner of Crown Lands and Immigration			Members of House of Assembly
Richard Witty Foster ..	Commissioner of Public Works and Minister of Agriculture			
MR. PRICE'S MINISTRY. (No. 45.) [From 26th July, 1905, to 5th June, 1909.]				
Andrew Alexander Kirkpatrick [1] succeeded by	Chief Secretary and Minister of Industry	26th July, 1905	27th Mar., 1909	Members of Legislative Council.
Frederick Samuel Wallis .	Ditto	27th Mar., 1909	5th June, 1909	
Archibald Henry Peake ..	Treasurer and Attorney-General	26th July, 1905	5th June, 1909	Members of House of Assembly.
Thomas Price [8]	Commissioner of Public Works and Minister of Education	26th July, 1905	31st May, 1909	
Laurence O'Loughlin [9] ..	Commissioner of Crown Lands and Immigration, Minister of Agriculture, and Minister Controlling the Northern Territory	26th July, 1905	5th June, 1909	
Frederick William Coneybeer	Minister of Education	30th Dec., 1908	5th June, 1909	
John George Bice (Honorary Minister)	Minister for Water Supply and Minister Controlling the Northern Territory	30th Dec., 1908	5th June, 1909	Member of Legislative Council.
HON. MR. PEAKE'S MINISTRY. (No. 46.) [From June 5th, 1909, to 3rd June, 1910.]				
Archibald Henry Peake [10] succeeded by	Treasurer and Minister of Education	5th June, 1909	22nd Dec., 1909	Members of House of Assembly.
Richard Butler	Treasurer and Minister for the Northern Territory	22nd Dec., 1909	3rd June, 1910	
Laurence O'Loughlin ..	Commissioner of Public Works and Minister for the Northern Territory	5th June, 1909	22nd Dec., 1909	
Laurence O'Loughlin ..	Commissioner of Public Works and Water Supply	22nd Dec., 1909	3rd June, 1910	
Samuel James Mitchell [1] .. succeeded by	Attorney-General	5th June, 1909	22nd Dec., 1909	
Hermann Homburg ..	Attorney-General	22nd Dec., 1909	3rd June, 1910	
John George Bice	Chief Secretary and Minister of Industry	5th June, 1909	3rd June, 1910	Member of Legislative Council.
Ephraim Henry Coombe [1] succeeded by	Commissioner of Crown Lands and Immigration, and Minister of Agriculture	5th June, 1909	22nd Dec., 1909	Members of House of Assembly.
Archibald Henry Peake ..	Commissioner of Crown Lands and Immigration, and Minister of Education	22nd Dec., 1909	3rd June, 1910	
Arthur Richman Addison [1] succeeded by	Honorary Minister without portfolio	5th June, 1909	22nd Dec., 1909	Members of Legislative Council.
Thomas Pascoe (Honorary Minister)	Minister of Agriculture	22nd Dec., 1909	3rd June, 1910	

---

[1] Resigned. [2] Minister of Industry, December 8th, 1899. [3] And Minister of Education from 1st April, 1902. Resigned.
[4] And Minister Controlling Education. Resigned 4th July, 1904. [5] And Commissioner of Crown Lands and Immigration from 1st April, 1902.
[6] Resigned on reduction of Ministers from six to four (see note). [7] And Minister of Industry from 1st April, 1902. Resigned 4th July, 1904.
[8] Resigned as Minister of Education, 30th Dec., 1908. Deceased 31st May, 1909.
[9] Resigned as Minister Controlling the Northern Territory, 30th Dec., 1908.
[10] Resigned and appointed Commissioner of Crown Lands, &c., 22nd Dec., 1909. * Sixth Minister, under Act No. 5 of 1873.

NOTE.—Number of Ministers reduced to four under "The Constitution Act Amendment Act, 1901."
NOTE.—Number of Ministers increased to six on 30th December, 1908, under "The Constitution Amendment Act 1908."

MINISTRIES—*continued.*

HON. MR. VERRAN'S MINISTRY. (No. 47.)

[From 3rd June, 1910, to 17th February, 1912.]

Name.	Office.	From—	To—	Remarks.
John Verran	Commissioner of Public Works	3rd June, 1910	17th Feb., 1912	Member of House of Assembly.
Frederick Samuel Wallis	Chief Secretary	3rd June, 1910	17th Feb., 1912	Member of Legislative Council.
William Joseph Denny	Attorney-General and Minister of Northern Territory [5]	3rd June, 1910	17th Feb., 1912	Members of House of Assembly.
Crawford Vaughan	Treasurer and Commissioner of Crown Lands and Immigration	3rd June, 1910	17th Feb., 1912	
Frederick William Coneybeer	Minister of Education	3rd June, 1910	17th Feb., 1912	
James Phillips Wilson	Minister of Industry and Agriculture	3rd June, 1910	17th Feb., 1912	Member of Legislative Council.

HON. MR. PEAKE'S MINISTRY. (No. 48.)

[From 17th February, 1912, to 3rd April, 1915.]

Name.	Office.	From—	To—	Remarks.
Archibald Henry Peake [1]	Treasurer and Minister of Education	17th Feb., 1912	21st Jan., 1915	Members of House of Assembly.
Archibald Henry Peake	Treasurer and Minister of Industry	21st Jan., 1915	3rd April, 1915	
Sir Richard Butler, Kt.	Commissioner of Public Works, Minister of Mines, and Minister of Marine	17th Feb., 1912	19th Nov., 1914	
succeeded by George Ritchie	Commissioner of Public Works and Minister for Water Supply	19th Nov., 1914	3rd April, 1915	Member of House of Assembly.
John George Bice	Chief Secretary	17th Feb., 1912	3rd April, 1915	Member of Legislative Council.
Hermann Homburg [1]	Attorney-General and Minister of Industry	17th Feb., 1912	21st Jan., 1915	Members of House of Assembly.
succeeded by Herbert Angas Parsons	Attorney-General and Minister of Education	21st Jan., 1915	3rd April, 1915	
Frederick William Young [1]	Commissioner of Crown Lands and Immigration	17th Feb., 1912	19th Nov., 1914	
succeeded by Sir Richard Butler, Kt.	Commissioner of Crown Lands, Minister of Mines, and Minister of Marine	19th Nov., 1914	3rd April, 1915	Member of House of Assembly.
Thomas Pascoe	Minister of Agriculture and Irrigation	17th Feb., 1912	3rd April, 1915	Member of Legislative Council.

MR. CRAWFORD VAUGHAN'S MINISTRY. (No. 49.)

[From 3rd April, 1915, to 14th July, 1917.]

Name.	Office.	From—	To—	Remarks.
Crawford Vaughan	Treasurer and Minister of Education	3rd April, 1915	14th July, 1917	Member of House of Assembly.
Alfred William Styles	Chief Secretary	3rd April, 1915	14th July, 1917	Members of Legislative Council.
John Howard Vaughan	Attorney-General	3rd April, 1915	14th July, 1917	
Clarence Goode	Commissioner of Crown Lands and Immigration, and Minister of Agriculture	3rd April, 1915	14th July, 1917	Members of House of Assembly.
Harry Jackson	Commissioner of Public Works	3rd April, 1915	14th July, 1917	
Reginald Pole Blundell	Minister of Industry, Minister of Mines, and Minister of Marine	3rd April, 1915	14th July, 1917	

HON. MR. PEAKE'S MINISTRY. (No. 50.)

[From 14th July, 1917, to 8th April, 1920.]

Name.	Office.	From—	To—	Remarks.
Archibald Henry Peake	Chief Secretary	14th July, 1917	15th May, 1919	Members of House of Assembly.
Archibald Henry Peake	Attorney-General (also Chief Secretary)	27th Aug., 1917	29th April, 1918	
Archibald Henry Peake [4]	Treasurer	15th May, 1919	6th April, 1920	
Sir Richard Butler, Kt.	Treasurer and Minister of Railways	14th July, 1917	18th Dec., 1918	
Sir Richard Butler, Kt. [3]	Treasurer and Minister of Railways and Minister of Agriculture	19th Dec., 1918	7th May, 1919	
John George Bice	Commissioner of Public Works, Minister of Mines, and Minister of Marine	14th July, 1917	18th Dec., 1918	Member of Legislative Council.
John George Bice	Commissioner of Public Works, Minister of Marine and Minister of Irrigation	19th Dec., 1918	15th May, 1919	
John George Bice [1]	Chief Secretary, Minister of Marine, and Minister of Irrigation	15th May, 1919	8th April, 1920	
Henry Newman Barwell, LL.B. [2]	Attorney-General, and Minister of Industry	14th July, 1917	27th Aug., 1917	Members of House of Assembly.
George Ritchie [2]	Commissioner of Crown Lands and Immigration, and Minister of Agriculture	14th July, 1917	27th Aug., 1917	
David John Gordon [2]	Minister of Education, and Minister of Repatriation	14th July, 1917	27th Aug., 1917	Member of Legislative Council.
Harry Jackson [1]	Commissioner of Crown Lands and Immigration	27th Aug., 1917	29th April. 1918	Member of House of Assembly
Alfred William Styles [1]	Minister of Education	27th Aug., 1917	7th Jan., 1918	Member of Legislative Council.
Reginald Pole Blundell [1]	Minister of Repatriation, Minister of Agriculture and Minister of Industry	27th Aug., 1917	29th April, 1918	Member of House of Assembly.

---

[1] Resigned. [2] Resigned on formation of Coalition Ministry, August 27th, 1917. [3] Removed from office 7th May, 1919.
[4] Deceased, April 6th, 1920. [5] Northern Territory transferred to the Commonwealth Government 31st December, 1910.

MINISTRIES—*continued.*

HON. MR. PEAKE'S MINISTRY. (No. 50)—*continued.*

Name.	Office.	From—	To—	Remarks.
Wm. Humphrey Harvey [1]	Minister of Education	15th Feb., 1918	19th Dec., 1918	Member of Legislative Council.
Wm. Humphrey Harvey [1]	Minister of Education and Minister of Mines	19th Dec., 1918	24th July, 1919	
Wm. Humphrey Harvey [1]	Minister of Education, Minister of Mines, and Minister of Agriculture.	24th July, 1919	8th April, 1920	
Henry Newman Barwell, LL.B. [1]	Attorney-General and Minister of Industry	29th April, 1918	8th April, 1920	Members of House of Assembly.
Edward Alfred Anstey [1] ..	Commissioner of Crown Lands and Immigration, Minister of Agriculture, and Minister of Repatriation	29th April, 1918	19th Dec., 1918	
Edward Alfred Anstey [1] ..	Commissioner of Crown Lands and Immigration and Minister of Repatriation	19th Dec., 1918	8th April, 1920	
George Ritchie..	Commissioner of Public Works, Minister of Railways, and Minister of Agriculture	15th May, 1919	24th July, 1919	
George Ritchie [1]	Commissioner of Public Works and Minister of Railways	24th July, 1919	8th April, 1920	

HON. MR. BARWELL'S MINISTRY (No. 51).

[From 8th April, 1920.]

Name.	Office.	From—	To—	Remarks.
Sir Henry Newman Barwell, K.C.M.G., LL.B.	Attorney-General	8th April, 1920	—	Members of House of Assembly.
George Ritchie..	Treasurer and Minister of Education	8th April, 1920	—	
George Richards Laffer ..	Commissioner of Crown Lands and Immigration and Minister of Repatriation	8th April, 1920	—	
William Hague	Commissioner of Public Works, Minister of Railways, and Minister of Industry	8th April, 1920	—	
John George Bice	Chief Secretary and Minister of Marine	8th April, 1920	—	Members of Legislative Council.
Thomas Pascoe	Minister of Agriculture, Minister of Irrigation, and Minister of Mines	8th April, 1920	—	

---

[1] Resigned.

EXECUTIVE COUNCIL.

RETURN of Members composing the Executive Council during the Year 1921-22.

Name.	From—	To—	Whether holding any and what Office.
PRESIDENT—			
Lieut.-Colonel Sir William Ernest George Archibald Weigall, K.C.M.G.	June 9th, 1920	May 30th, 1922	Governor and Commander-in-Chief.
MEMBERS—			
Honorable Sir George John Robert Murray, K.C.M.G., B.A., LL.M.	April 14th, 1916	—	Lieutenant-Governor and Chief Justice.
Honorable John George Bice..	April 8th, 1920	—	Chief Secretary and Minister of Marine and Member of the Legislative Council.
Honorable Sir Henry Newman Barwell, K.C.M.G., LL.B.	April 8th, 1920	—	Attorney-General and Member of the House of Assembly.
Honorable George Ritchie	April 8th, 1920	—	Treasurer and Minister of Education and Member of the House of Assembly.
George Richards Laffer	April 8th, 1920	—	Commissioner of Crown Lands and Immigration, and Minister of Repatriation, and Member of the House of Assembly.
William Hague	April 8th, 1920	—	Commissioner of Public Works, Minister of Railways, and Minister of Industry, and Member of the House of Assembly.
Thomas Pascoe	April 8th, 1920	—	Minister of Agriculture, Minister of Irrigation, and Minister of Mines, and Member of the Legislative Council.

LEGISLATIVE COUNCIL.

Statement showing the Names, Etc., of Members in the Year 1921-22.

Electoral District.	Name.	Date of Election.	Whether holding any and what Office.
Central District, No. 1	Hon. Andrew Alexander Kirkpatrick..	April 6th, 1918	
	Hon. Thomas Gluyas	April 6th, 1918	
	Hon. James Jelley..	April 9th, 1921	
	Hon. John Carr	April 9th, 1921	
Central District, No. 2	Hon. William Humphrey Harvey ..	April 6th, 1918	
	Hon. Henry Tassie	April 6th, 1918	
	Hon. John Herbert Cooke	April 9th, 1921	
	Hon. George Henry Prosser	April 9th, 1921	
Southern District ..	Hon. John Cowan..	April 6th, 1918	
	Hon. Sir John Lancelot Stirling, K.C.M.G., LL.B., O.B.E.	April 6th, 1918..	First elected President July 18th, 1901; re-elected June 2nd, 1910, and July 25th, 1918.
	Hon. Robert Thomson Melrose	April 16th, 1921	
	Hon. Thomas McCallum	April 16th, 1921	
Midland District ..	Hon. David John Gordon	April 6th, 1918	
	Hon. Walter Gordon Duncan	April 6th, 1918	
	Hon. Walter Hannaford	March 15th, 1921	
	Hon. Thomas Pascoe	March 15th, 1921..	Minister of Agriculture, Minister of Irrigation, and Minister of Mines from April 8th, 1920.
Northern District ..	Hon. William Morrow..	April 6th, 1918	
	Hon. William George James Mills ..	April 6th, 1918	
	Hon. John George Bice	April 9th, 1921..	Minister of Marine from July 14th, 1917, and Chief Secretary from May 15th, 1919, to April 8th, 1920. Chief Secretary and Minister of Marine from April 8th, 1920.
	Hon. John Lewis..	April 9th, 1921	

HOUSE OF ASSEMBLY (1921-22).

Statement showing Names of the Members Returned to Serve in the Twenty-fourth Parliament.

Electoral District.	Name in Full.	Date of Election.	Whether holding any and what Office.
Adelaide	John Gunn, Esq.	April 9th, 1921	
	William Joseph Denny, Esq. ..		
	Albert Augustine Edwards, Esq...		
North Adelaide..	Frederick William Birrell, Esq. ..		
	Stanley R. Whitford, Esq.		
Port Adelaide	John Lloyd Price, Esq. ..		
	John Stanley Verran, Esq.		
West Torrens	Alfred Joseph Blackwell, Esq. ..		
	John McInnes, Esq.		
Sturt	Herbert Clarence Richards, Esq..		
	George Frederick Hussey, Esq. ..		
	Ernest Anthoney, Esq... ..		
East Torrens	Walter Alfred Hamilton, Esq. ..		
	Joseph Anthony Harper, Esq. ..		
	Leslie Claude Hunkin, Esq. ..		
Victoria	Peter Reidy, Esq.		
	Vernon Gordon Petherick, Esq. ..	.. .. ..	Chairman of Committees from July 21st, 1921.
Albert	Malcolm McIntosh, Esq. ..	April 9th and 16th, 1921	
	Frederick Murray McMillan, Esq.		
Alexandra	Hon. George Ritchie	.. .. ..	Treasurer and Minister of Education from April 8th, 1920.
	Hon. George Richards Laffer ..	.. .. ..	Commissioner of Crown Lands and Immigration and Minister of Repatriation from April 8th, 1920.
	Herbert Sydney Hudd, Esq. ..	April 9th, 1921	
Murray	Harry Dove Young, Esq. ..		
	John Francis Godfree, Esq...		
	John Beavis Randell, Esq. ..		
Barossa	Hon. William Hague	.. .. ..	Commissioner of Public Works, Minister of Railways, and Minister of Industry from April 8th, 1920.
	Henry Burgess Crosby, Esq. ..		
	Hon. Sir Richard Butler	.. .. ..	Speaker from July 21st, 1921.
Wooroora	James McLachlan, Esq.		
	Richard Layton Butler, Esq. ..		
	Albert William Robinson, Esq. ..		
Wallaroo	Robert Stanley Richards, Esq. ..		
	John Nicholas Pedler, Esq. ..		
Yorke Peninsula	Peter Allen, Esq.		
	Henry George Tossell, Esq...		
Port Pirie	Lionel Laughton Hill, Esq...		
	John Christopher Fitzgerald, Esq.		
Stanley	Robert Dove Nicholls, Esq. ..		
	Hon. Sir Henry Newman Barwell, K.C.M.G.	.. .. ..	Attorney-General from April 29th, 1918.
	Thomas Hawke, Esq.		
Burra Burra	George Frederick Jenkins, Esq. ..		
	Samuel William Dickson, Esq. ..		
Newcastle	Thomas Butterfield, Esq.		
	William Harvey, Esq.		
Flinders	James Grey Moseley, Esq. ..		
	John Hedley Chapman, Esq. ..		

EXECUTIVE AND LEGISLATIVE.

GOVERNOR.

Title of Officer	Name in Full.	Date of present Appointment.	Annual Salary. £	s.	d.	Date of first Appointment under State Government
Governor	Lieutenant-Colonel Sir William Ernest George Archibald Weigall, K.C.M.G.[1]	June 9th, 1920	4,000	0	0	—
Lieutenant-Governor	The Honorable Sir George John Robert Murray, K.C.M.G., B.A., LL.M., Chief Justice[2]	April 14th, 1916	—			—

[1] Appointment terminated May 30th, 1922.
[2] Assumed office April 24th, 1922.

EXECUTIVE COUNCIL.

Title of Officer	Name in Full.	Date of present Appointment.	Annual Salary. £	s.	d.	Date of first Appointment under State Government
Clerk of the Council	Harry Blinman[1]	July 1st, 1916	—			Feb. 25th, 1878

[1] Also Under Secretary, £700 per annum.

LEGISLATIVE COUNCIL.

Title of Officer	Name in Full.	Date of present Appointment.	Annual Salary. £	s.	d.	Date of first Appointment under State Government
President	Hon. Sir John Lancelot Stirling, K.C.M.G., LL.B., O.B.E.	July 18th, 1901	800	0	0	—
Clerk	James Percy Morice	May 1st, 1920	650	0	0	June 22nd, 1870
Clerk Assistant and Sergeant-at-Arms	Richard John George Freeborn[1]	March 16th, 1918	450	0	0	January 1st, 1910
Head Messenger	Frederick George Hughes	April 1st, 1903	260	0	0	† June 7th, 1893
Messenger	Walter Geoffrey Malpas	July 5th, 1909	230	0	0	†July 1st, 1901
Messenger	Herbert Blair Ogilvie	January 1st, 1921	206	0	0	January 1st, 1921

[1] Also Librarian, £50 per annum. † Service not continuous.

HOUSE OF ASSEMBLY.

Title of Officer	Name in Full.	Date of present Appointment.	Annual Salary. £	s.	d.	Date of first Appointment under State Government
Speaker	Hon. Sir Richard Butler, M.P.	July 21st, 1921	800	0	0	—
Chairman of Committees	Vernon Gordon Petherick, M.P.	July 21st, 1921	600	0	0	—
Clerk	Alfred Searcy[1]	March 16th, 1918	650	0	0	Feb. 22nd, 1873
Clerk Assistant and Sergeant-at-Arms	Ferdinand Lucas Parker	May 1st, 1920	450	0	0	April 1st, 1901
Office Clerk	John Pembroke Steele[2]	July 29th, 1920	275	0	0	Jan. 4th, 1909
Head Messenger	Ernest Arthur Chaplin	Feb. 6th, 1920	240	0	0	July 4th, 1901
Messenger	Edward Woolacot Mugg	Feb. 6th, 1920	230	0	0	July 8th, 1909
Messenger	Roy Edward Knill	Feb. 6th, 1920	225	0	0	June 14th, 1911
Messenger	Bernard Aloysius Ryan[3] succeeded by	Mar. 1st, 1920	215	0	0	Mar. 1st, 1920
	Charles Neville Thomas	Aug. 1st, 1921	215	0	0	Aug. 1st, 1921
Messengers (2)	(Employed during Session.)					

[1] Also Clerk of Parliaments.
[2] Also Comptroller of Caterer's Accounts and Accountant to the Legislature, without salary.
[3] Services dispensed with, July 23rd, 1921.

PARLIAMENTARY LIBRARY.

Title of Officer	Name in Full.	Date of present Appointment.	Annual Salary. £	s.	d.	Date of first Appointment under State Government
Librarian	Richard John George Freeborn[1]	March 16th, 1918	50	0	0	Jan. 1st, 1910
Assistant Librarian	William Charles Quinton	July 1st, 1919	240	0	0	† June 23rd, 1902
Second Assistant Librarian	John Henry Elsegood	August 1st, 1919	180	0	0	Sept. 17th, 1909

[1] Also Clerk Assistant and Sergeant-at-Arms, Legislative Council, £450 per annum. † Service not continuous.

OFFICEKEEPER AND CATERER, PARLIAMENT HOUSE.

Title of Officer	Name in Full.	Date of present Appointment.	Annual Salary. £	s.	d.	Date of first Appointment under State Government
Comptroller of Caterer's Accounts, &c.	John Pembroke Steele[1]	July 29th, 1920	—			January 4th, 1909
Officekeeper and Caterer	Charles Wright Lester[2]	April 1st, 1903	270	0	0	October 1st, 1876
Man	Herbert Henry Carlson	June 23rd, 1913	143	0	0	June 23rd, 1913
Cook	Mary Ellen Bowley	May 6th, 1912	110	0	0	March 4th, 1906
Head Waitress	Margaret White	Oct. 13th, 1918	100	0	0	October 30th, 1896
Kitchenmaid	Mary Morrow	Dec. 15th, 1919	85	0	0	Dec. 15th, 1919
Laundress	Delia Howe	March 1st, 1919	85	0	0	March 1st, 1919
Waitress, &c.	Elsie Louise Anderson	Oct. 13th, 1918	82	0	0	Feb. 18th, 1918
Waitress, &c.	Kate Savina Green[3] succeeded by	June 2nd, 1919	65	0	0	June 2nd, 1919
	Madge Broderick	Jan. 17th, 1922	65	0	0	Jan. 17th, 1922
General Maid	Edith Christina Richards[4] succeeded by	Feb. 5th, 1911	70	0	0	Feb. 5th, 1911
	Mary Victory	May 6th, 1922	65	0	0	May 6th, 1922
Charwomen	(As required.)					
Other Servants	(As required during Session.)					

---

[1] Also Office Clerk, House of Assembly, £275 per annum.
[2] Allowed quarters, fuel, and light; also allowance for actual board of servants.
[3] Resigned, January 16th, 1922.
[4] Resigned, May 5th, 1922.

ELECTORAL.

STATEMENT showing Names of Electoral Districts, Subdivisions, and Returning Officers, with the Polling-places, &c., under Acts 971 of 1908, 1147 of 1913, and 1446 of 1920.

Returning Officer for the State—Charles Llandaff Mathews, J.P.

LEGISLATIVE COUNCIL.

Name of Council District and Returning Officer.	Postal Address.	No. of Members to be Elected.	Assembly Districts comprised in the Council Districts.	Place of Nomination and Chief Polling-place.	
Central District, No. 1— Sydney Albert Gregory [1]	Attorney-General's Office	4	Adelaide, North Adelaide, Port Adelaide, and West Torrens	Town Hall, Adelaide	Polling places same as for House of Assembly.
Central District, No. 2— Thomas Hewitson, S.M.	Local Court, Adelaide	4	Sturt and East Torrens	Town Hall, Unley	
Southern District— Ernest Arthur Dunk, J.P. [1]	Milang	4	Victoria, Albert, Alexandra, and Murray	Strathalbyn	
Midland District— William Charles Martin, J.P. [1] ..	Kapunda	4	Barossa, Wooroora, Wallaroo, and Yorke Peninsula	Kapunda	
Northern District— Douglas Comyn Scott, S.M. [1] ..	Port Pirie	4	Port Pirie, Stanley, Burra Burra, Newcastle, and Flinders	Port Pirie	
		20			

[1] Allowed £25 per annum with fees.

HOUSE OF ASSEMBLY.

Name of District and Returning Officer and Deputy Returning Officer for Council Division.	Postal Address.	No. of Members to be Elected.	Place of Nomination and Chief Polling-place.	Subdivision.	Polling-places.	Name of Commonwealth Division.
Adelaide ...... O. H. Schomburgk, J.P.	.... Supreme Court	3	*Adelaide .	East Adelaide	Adelaide, Halifax Street East	Adelaide
				West Adelaide	Light Square West, Whitmore Square West	
North Adelaide . F. C. Siekmann, J.P.	.... Hydraulic Engineer's Dept.	2	North Adelaide	North Adelaide	North Adelaide, Lower North Adelaide	
				Prospect	Prospect, Nailsworth	
				Walkerville ..	Walkerville Terrace	
Port Adelaide .. M. J. O'Loughlin	.... Hydraulic Engineer's Dept.	2	*Port Adelaide	Port Adelaide	Port Adelaide, Alberton, Cheltenham, Chicago, Kilkenny, Rosewater, Woodville	Hindmarsh
				Semaphore ..	Semaphore, Birkenhead, Glanville, Largs Bay, LeFevre's Peninsula	
West Torrens .. E. A. H. Madge	.... Attorney-General's Office	2	Hindmarsh	Hindmarsh ..	Hindmarsh, Bowden Ward, Brompton, Croydon, Grange, Henley Beach, York	
				Thebarton ...	Thebarton, Hilton, Keswick, Lockleys, Plympton, Torrensville ..	
Sturt .... J. Harris, J.P.	.... Goodwood	3	*Unley	Unley	Unley, Highgate, Home for Incurables (Fisher Street, Malvern), Hyde Park, Parkside, Parkside East	Boothby Barker Hindmarsh
				Glenelg	Glenelg, Brighton, Glandore, New Glenelg, Seacliff, Sturt	
				Goodwood ...	Goodwood, Clarence Park, Keswick Military Hospital, Wayville	Boothby
				Mitcham	Mitcham, Bedford Park Sanatorium, Belair, Edwardstown East, Hawthorn, South Road, Upper Sturt, West Mitcham	
East Torrens ... P. J. O'Grady	.... State Electoral Department	3	*Norwood .	Norwood	Norwood, Kent Town, Magill, Magill Home (Magill)	
				Burnside	Rose Park, Aged Men's Retreat (Beaumont), Eastwood, Glen Osmond, Knightsbridge, Marryatville State School	
				St. Peters	St. Peters, Athelstone, Campbelltown, Hackney, North Norwood Payneham	
Victoria .... L. H. Haslam, S.M.	.... Mt. Gambier	2	Mount Gambier	Mount Gambier	Mount Gambier, Allandale East, Benara (Hundred of), Glencoe, Kongorong, Port MacDonnell, Tarpeena, Yahl Paddock	Barker
				Bordertown ..	Bordertown, Keith, Mundulla, Parsons (Hundred of), Wirrega, Wolseley	
				Kingston.....	Kingston, Reedy Creek, Robe, Waterhouse (Hundred of)	
				Millicent	Millicent, Beachport, Furner, Mount McIntyre, Rendelsham, Tantanoola	
				Naracoorte ..	Naracoorte (Hundred of), Conmurra, Downer, Frances, Jessie (Hundred of), Kybybolite, Lochaber, Lucindale	
				Penola	Penola, Glenroy Railway Station, Kalangadoo	
Albert .... H. Upton, J.P.	.... Tailem Bend	2	Tailem Bend	Tailem Bend .	Tailem Bend, Ashville, Chapman Bore (Hundred Ettrick), Cooke's Plains, Coomandook, Coonalpyn, Ki Ki, Meningie, Moorlands, Narrung, Netherton, Peake, Point McLeay, Poyntz Bore (Hundred Ettrick), Sherlock, Tintinara, Wellington East....	
				Lameroo	Lameroo, Clanfield, Geranium, North Cotton, Parilla, Parrakie, Pinnaroo, Wilkawatt	
				Loxton	Loxton, Alawoona, Kingston Village Settlement, Lyrup, Moorook, Muljarra, New Residence, Noora, Paringa, Paruna, Pyap West, Taplan, Veitch	
				Renmark	Renmark, Berri, Boggy Flat, Cobdogla, Overland Corner......	Wakefield
				Waikerie	Waikerie, Borrika, Copeville, Eastern Well, Hooper (Hundred of), Karoonda, Maggea, Marama, Marmon Jabuk, Mindarie, Naidia, Netherleigh, Nott's Well, Paisley, Qualco, Sandalwood, Swan Reach, Wanbi	Barker
Alexandra ...... E. A. Dunk, J.P.	.... Milang	3	Strathalbyn	Strathalbyn ..	Strathalbyn, Ashbourne, Brinkley (Hundred of, Schoolroom), Bull's Creek, Langhorne's Creek, Macclesfield, Milang, Point Sturt, Queen's Own Town, Wellington West, Woodchester, Wood's Point	
				Clarendon ...	Clarendon, Cherry Gardens, Coromandel Valley, Happy Valley, Ironbank, Kangarilla, Meadows	
				Kingscote ...	Kingscote, American River, Hog Bay, MacGillivray (Hundred of, on Kangaroo Island), Salt Lagoon (Kangaroo Island), Wisanger	
				Morphett Vale	Morphett Vale, Noarlunga, Port Noarlunga, Reynella	
				Mount Barker	Mount Barker, Aldgate, Ambleside, Echunga, Littlehampton, Mylor, Scott's Creek, Stirling West................	
				Victor Harbor	Victor Harbor Public School, Currency Creek, Goolwa, Middleton, Mount Compass, Nangkita Village Settlement, Port Elliot....	
				Willunga	Willunga, Aldinga, Dingabledinga, McLaren Vale, Sellick's Hill, Wickham's Hill	
				Yankalilla....	Yankalilla, Bullaparinga, Cape Jervis, Inman Valley, Myponga, Second Valley, Torrens Vale................	

HOUSE OF ASSEMBLY—*continued.*

Name of District and Returning Officer and Deputy Returning Officer for Council Division.	Postal Address.	No. of Members to be Elected.	Place of Nomination and Chief Polling-place.	Subdivision.	Polling-places.	Name of Commonwealth Division.
Murray C. W. Fowler, J.P.	Woodside	3	Woodside	Woodside	Woodside, Balhannah, Charleston, Harrowgate, Kanmantoo, Nairne, Rockleigh, Tweedvale	Angas
				Gumeracha	Gumeracha, Birdwood, Chain of Ponds, Golden Grove, Highbury, Houghton, Kersbrook, Mount Torrens, Para Wirra (Hundred of), Teatree Gully	
				Mannum	Mannum, Bowhill, Caurnamont, Forster, Neeta, Palmer, Pompoota, Purnong, Summerfield, Walker's Flat, Wall	
				Mt. Pleasant	Mount Pleasant, Black Hill, Cambrai, Eden Valley, Sanderston, Springton, Tungkillo	
				Murray Bridge	Murray Bridge, Callington, Monarto, Monteith, Mypolonga	
				Stirling East	Stirling East, Ashton, Basket Range, Bridgewater, Forest Range, Montacute, Norton's Summit, Piccadilly, Uraidla	
Barossa G. C. Leaker, J.P.	Gawler	3	Gawler	Gawler	Gawler, Cockatoo Valley, Gawler South, Loos, Lyndoch Valley, One Tree Hill, Roseworthy, Smithfield, Wasleys, Williamstown	
				Angaston	Angaston, Keyneton, Moculta, Mount McKenzie, Nuriootpa, Punyelroo, Sedan, Stockwell, Tanunda	
				Salisbury	Salisbury, Abattoirs Public School, Enfield, Gilles Plains, Northfield Public School	
				Truro	Truro, Anna, Blanchetown	
				Two Wells	Two Wells, Dublin, Mallala, Redbanks, Virginia, Wild Horse Plains	
Wooroora W. C. Martin, J.P.	Kapunda	3	Kapunda	Kapunda	Kapunda, Dutton Town, Ebenezer, Freeling, Greenock, Hamilton, Linwood, Marrabel, Sheaoak Log	
				Balaklava	Balaklava, Auburn, Avon, Halbury, Hoyleton, Mount Templeton, Nantawarra, Owen, Port Wakefield, Watervale	Wakefield
				Eudunda	Eudunda, Australia Plains, Bower, Brownlow (Section 42, Hundred of), Cadell, Morgan, Mount Mary, Ngapala, Point Pass, Robertstown, Sutherlands	Angas
				Riverton	Riverton, Alma, Hamley Bridge, Rhynie, Stockport, Tarlee	Wakefield
Wallaroo H. K. Paine, S.M.	Wallaroo	2	Wallaroo	Wallaroo	Wallaroo, Kadina, Moonta, Moonta Mines, Wallaroo Mines	
Yorke Peninsula D. M. S. Davies	Minlaton	2	Minlaton	Minlaton	Minlaton, Brentwood, Curramulka, Mount Rat, Port Vincent	
				Bute	Bute, Alford, Green's Plains, Kulpara, South Hummocks, Wandilta Mines	
				Maitland	Maitland, Agery, Ardrossan, Arthurton or Kalkabury, Mulloowurtie, Nalyappa, Point Pearce, Port Victoria, Price, Urania	
				Yorketown	Yorketown, Coobowie (Hundred Melville), Corny Point, Edithburgh, Stansbury, Warooka	
Port Pirie G. E. Creswell, J.P.	Port Pirie	2	Port Pirie	Port Pirie	Port Pirie, Port Pirie West, Solomontown.	Grey
Stanley C. Budge, J.P.	Gladstone	2	Gladstone or Booyoolie	Gladstone	Gladstone or Booyoolie, Bundaleer Springs, Caltowie, Georgetown, Gulnare, Laura, Narridy, Stone Hut	
				Brinkworth	Brinkworth, Koolunga, Rochester, Spalding or Trelyn, Yacka	Wakefield
				Clare	Clare, Blyth, Everard Central, Hilltown, Kybunga, Mintaro, Sevenhills	
				Crystal Brook	Crystal Brook, Beetaloo, Pirie (Section 332s, in the Hundred of), Wandearah, Warnertown	Grey
				Snowtown	Snowtown, Lochiel, Mundoora, Port Broughton, Redhill, Wokurna	Wakefield
Burra Burra S. D. Jones, J.P.	Peterborough	3	Peterborough	Peterborough	Peterborough, Dawson, Lancelot, Mannahill, Mannanarie, Nackara, Oakbank Station, Oodlawirra, Parnaroo, Yongala, Yunta	Grey
				Jamestown	Jamestown, Belalie North	Wakefield
				Kooringa	Kooringa, Aberdeen, Black Springs, Booborowie, Bright (Section 47, Hundred of), Emu Downs, Hallett, Hanson, Mount Bryan, Mount Bryan East, Murkaby, Willalo Hall (at Booborowie North), World's End or Lapford	
				Melrose	Melrose, Booleroo Centre, Murray Town, Spring Creek, Willowie, Wirrabara, Yarrowie	Grey
				Orroroo	Orroroo, Black Rock, Dawlish, Morchard, Pekina, Tarcowie, Walloway, Yatina	
				Port Germein	Port Germein, Baroota (Hundred of), Mambray Creek, Telowie	
				Saddleworth	Saddleworth, Manoora, Steelton, Tothill's Belt, Waterloo	Wakefield
				Terowie	Terowie, Canowie Belt, Franklyn, Mallett, Yarcowie	
Newcastle W. J. Hinde, S.M.	Port Augusta	2	Pt. Augusta	Port Augusta	Port Augusta, Limestone Well, Port Augusta West, Saltia, Stirling North, Wilmington	Grey
				Beltana	Beltana, Blinman, Edeowie, Leigh's Creek, Lyndhurst Siding, Parachilna, Wooltana	
				Carrieton	Carrieton, Belton, Eurelia, Hammond, Johnburg, Yanyarrie	
				Cockburn	Cockburn, Olary, Waukaringa	
				Hawker	Hawker, Baratta Mines, Cradock, Hookina, Mernmerna, Warcowie, Wilson	
				Marree	Marree, Cordillo Downs, Coward Springs, Farina Town, Mount Lyndhurst, Mungeranie, Murnpeowie, Oodnadatta, William Creek	
				Quorn	Quorn, Boolcunda East, Bruce, Gordon, Wyacca	
Flinders A. R. Walter	Port Lincoln	2	Pt. Lincoln.	Port Lincoln	Port Lincoln, Big Swamp, Coulta, Cummins (Hundred of), Edillilie, Kapinnie Well, Lake Wangary, Mount Hope, North Shields, Yeelanna	
				Cowell	Cowell, Arno Bay, Carappee, Cleve, Elbow Hill, Kelly (Hundred of), Kimba, Mangalo (Hundred of), Miltalie (Hundred of), Mitchellville, Rudall (Hundred of), Salt Creek (Hundred Warren), Verran (Hundred of), Yabmana	
				Fowler's Bay	Yalata, Bookabie, Charra, Coorabie, Kooringibbie, Mission Station (Denial Bay), Penong	
				Port Elliston	Port Elliston, Colton, Kolballa, McLachlan (Hundred of), Mount Wedge, Sheringa, Talia	
				Streaky Bay	Streaky Bay, Calca, Carawa, Chandada, Chillundie (Hundred of), Denial Bay, Goode (Hundred of), Haslam, Kyancutta, Merghiny, Minnipa, Murat Bay, Petina Well, Poochera, Smoky Bay, Wirrulla, Witera, Wudinna Railway Station, Yaninee (Hundred of), Yantanabie	
				Tarcoola	Tarcoola, Cook Railway Station, Stuart's Range Opal Fields	
				Tumby Bay	Tumby Bay, Butler (Hundred of), Carrow, Koppio, Moody (Hundred of), Stokes (Hundred of), Yarandale	
				Whyalla	Whyalla, Gibson's Camp, Handyside (Hundred of), Iron Knob, Nonning, Poynton (Hundred of), Yardea	
		46				

NOTE.—District Returning Officers are allowd £25 per annum, and £20 for an Election.

* Town Hall.

SOUTH AUSTRALIA.

STATISTICAL REGISTER

OF

THE STATE OF SOUTH AUSTRALIA

FOR THE YEAR

1921-22.

PART II.—POPULATION AND VITAL.

Compiled from Official Records.

W. L. JOHNSTON, Government Statist.

PRESENTED TO BOTH HOUSES OF PARLIAMENT BY HIS EXCELLENCY'S COMMAND.

By Authority:
R. E. E. ROGERS, GOVERNMENT PRINTER, NORTH TERRACE.

1922.

A—No. 3.

PART II.—POPULATION AND VITAL.

CONTENTS.

No.	Subject.	Page.
	Summary of Contents	3
1	Population of South Australia, 1921	5
2	“ Metropolitan and Extra-Metropolitan Districts—Decennial Return	6
3	“ Mean South Australia and Adelaide and Suburbs—Decennial Return	6
4	“ Increase and Decrease—Decennial Return	6
5	“ Percentage Increase and Decrease—Decennial Return	7
6	“ Census Years 1911 and 1921, Metropolitan and Extra-Metropolitan Districts	7
7	“ at each Census, 1844-1921	7
8	“ Census Years 1911 and 1921, Counties	8
9	“ “ “ Municipal Areas	9
10	New Corporations and District Councils and Alterations in Areas	12
11	Population and Dwellings, Metropolitan Area and Corporations, 1911 and 1921	13
12	New Dwellings Erected, Metropolitan Districts	14
13	Immigration and Emigration—Arrivals and Departures each Quarter, 1921	14
14	“ “ Countries of Arrival and Departure, 1921	15
15	“ “ Occupations of State-Assisted Immigrants, 1911 to 1922	15
16	“ “ Migration with each Country, 1912 to 1921	16
17	Naturalization—Decennial Return—According to Nationalities	17
18	“ “ “ Occupations	17

Electoral Franchise—

No.	Subject.	Page.
19	Federal Parliament—Population Electoral Districts, 1911	18
20	“ Senate—General Elections, 1901-1919	18
21	“ House of Representatives—General Elections, 1919	18
22	“ “ “ “ “ 1901-1919	19
23	State Parliament—Legislative Council—Population Electoral Districts, 1911	19
24	“ “ General Elections, 1897-1921	19
25	“ “ “ “ 1921	20
26	“ “ Number of Voters	21
27	“ House of Assembly—Number of Voters	21
28	“ “ Population Electoral Districts, 1901 and 1911	22
29	“ “ General Elections, 1896-1921	23
30	“ “ “ “ 1921	23
31	Referendum—Early-Closing Bar-rooms, 1915	23
32	“ Commonwealth Constitution Alteration, 1906, 1910, 1911, 1913, and 1919, Military Service, 1916 and 1917	24
33	Change of Place Names	25
34	Parks and Reserves in Metropolitan Area and Country Corporations, 1921	25
35	Births, Marriages, and Deaths, and Proportion to Population—Decennial Return	28
36	Births and Deaths in each Quarter, 1921	28
37	“ “ in each Month, 1921	28
38	Births—Decennial Return	29
39	Marriages—Decennial Return	29
40	“ According to Age—Decennial Return	30
41	Deaths—According to Age—Decennial Return	31
42	“ According to Causes, Abridged Classification—Decennial Return	32
43	“ Decennial Return	34
44	Suicides—Summary—Decennial Return	34
45	“ Modes Adopted—Decennial Return	34
46	Infantile Mortality—1896-1921	35
47	“ “ Causes—Decennial Return	35
48	“ “ Percentages—Decennial Return	36
49	Infectious Diseases—Cases Reported—Decennial Return	36

STATISTICAL REGISTER OF SOUTH AUSTRALIA, 1921-22.

PART II.—POPULATION AND VITAL.

SUMMARY OF CONTENTS.

POPULATION.

State.—During the year ended December 31st, 1921, the population of the State increased by 11,426 (2·32 per cent.), the sources of increase being 6,992 (1·42 per cent.) by excess of births over deaths, and 4,434 (0·90 per cent.) by net immigration, bringing the population to 502,603 persons (252,170 males and 250,433 females). On the 30th June, 1922, the population was estimated to be 505,039.

Decennial Increase (1912-1921). The total increase for the 10 years ended December 31st, 1921, was 83,198 (19·84 per cent.)—by natural increase, 71,202 (16·98 per cent.); and by net immigration, 11,996 (2·86 per cent.).

Adelaide and Suburbs.—The area within a radius of approximately 10 miles of the General Post Office is known as the Metropolitan area, and it is estimated that 260,542 persons, or 51·84 per cent. of the population of the State were located within this area at the end of the year 1921.

Chief Cities and Towns.—The population in all cities and corporate towns is estimated annually, also for the district councils within the metropolitan area. For particulars of each locality see Return No. 11.

CENSUS, APRIL 4TH, 1921.

During the intercensal period the population is estimated annually from records of births and deaths and migration returns. On the results of the 1921 census being known, the estimates were adjusted accordingly for each year since the previous census (1911), which will account for any differences in the decennial figures now appearing and those published during the intercensal period.

The population of the State as a result of the census on April 4th, 1921, was found to be 495,336, an increase in 10 years of 86,778 (21·24 per cent.). The previous census period only showed an increase of 14·01 per cent. The mainly rural centres of the State show an increase of 15,413 (8·58 per cent.), but this is very unsatisfactory in comparison with the increase of 71,013 (31·4 per cent.) in the metropolitan area and country corporate towns combined. Further, whilst the latter in percentage to the total population of the State shows an increase in the 10 years from 55·35 per cent. to 59·99 per cent., the mainly rural centres show a decrease from 43·98 per cent. to 39·39 per cent.

The following shows the distribution of the population at the dates of the last three census enumerations:—

	1901. March 31st.		1911. April 3rd.		1921. April 4th.		Ten Years' Increase Per cent.
	Persons.	Per cent. to State.	Persons.	Per cent. to State.	Persons.	Per cent. to State.	
Metropolitan	162,261	45·28	189,646	46·42	255,481	51·58	34·71
Country corporate towns	34,525	9·64	36,480	8·93	41,658	8·41	14·19
Total urban	196,786	54·92	226,126	55·35	297,139	59·99	31·40
Mainly rural	157,581	43·97	179,693	43·98	195,106	39·39	8·58
Migratory	3,979	1·11	2,739	0·67	3,091	0·62	12·85
Total State	358,346	100·00	408,558	100·00	495,336	100·00	21·24

Rural Population.—For comparison with the 39·39 per cent. mainly rural population of this State the percentage of population of the rural centres in the following countries is noted:—England and Wales (1921), 20·7 per cent.; Canada (1911), 54·4 per cent.; United States (1920), 51·4 per cent.; Commonwealth of Australia (1921), 37·47 per cent.; New South Wales (1921), 31·64 per cent.; Victoria (1921), 37·33 per cent.; Queensland (1921), 47·58 per cent.; Tasmania (1921), 52·22 per cent.; Western Australia (1921), 39·06 per cent.

River Murray Settlements.—The following approximate population totals have been compiled from the 1921 census for a number of the settlements in proximity to the Murray, and for comparison the totals for the census 1911 are shown in parentheses:—Barmera, 756 (—); Berri, 1,197 (217); Cadell, 235 (59); Cobdogla, 207 (—); Glossop, 235 (—); Lone Gum, 116 (—); Monash, 84 (—); Moorook, 367 (235); Murray Bridge, 2,734 (1,255); Mypolonga, 432 (88); Renmark Town, 1,436, Renmark Irrigation Trust, 2,017, total Renmark, 3,453 (1,933); Waikerie, 1,130 (398).

Local Government Areas.—The census showed that 476,052 out of a population of 495,336 were located within municipal areas. The cities and corporate towns accounted for 212,877, an increase of 37,185 (21·16 per cent.) in the 10 years. The district council areas recorded 263,175, an increase of 44,956 (20·60 per cent.).

See Return No. 10 for new corporations and district councils proclaimed, alterations in boundaries and names, during the intercensal period.

County and Divisional Areas.—From census details for collectors' districts and plans obtained from the Commonwealth Census Bureau and the Electoral Department it was found impossible to compile in this office a very reliable estimate of the census population in each of the counties of the State, thus preserving a valuable comparison with previous State census records. Full details appear in Return No. 8. From these it is noted that the counties embraced in the *Central Division* accounted for 345,925 (274,944) persons, an increase of 70,981, or 25·82 per cent. County Adelaide absorbed 68,906 of this increase ; county Hindmarsh, 1,288 ; and county Sturt, 1,879. Dwellings numbered 75,446 (56,876), the inmates averaging 4·59 (4·83) per dwelling.

The Murray Mallee Division shows substantial development, the population now being 23,677 (13,638) persons, increase 10,039, or 73·61 per cent. The greatest increases were in counties Hamley, 4,455 ; Albert, 2,154 ; and Alfred, 1,850. The inmates per dwelling averaged 4·48 (4·52) persons—not quite so high as in the Central Division.

The Western Division also shows fair progress—Population, 16,216 (13,389), increase 2,827, or 21·11 per cent. Counties York, Manchester, Buxton, and Le Hunte show the greatest increase, the two former on account of development of the Iron Knob quarries and Port Whyalla. Average inmates per dwelling, 4·45 (4·83).

The Lower North Division shows an increase of only 715, or 1·24 per cent., the population being 58,426 (57,711). The inmates per dwelling averaged 4·54 (4·88). A numerical loss in population is recorded in counties Burra (30), Daly (707), Kimberley (161), with a small increase in Stanley (600) and Victoria (1,013).

The Upper North Division shows a numerical loss of 564, or —2·65 per cent., the total population being 20,733 (21,297). The inmates per dwelling averaged 4·67 (4·94). County Frome has an increase of 1,197, due entirely to 1,257 increase in the corporations of Port Augusta and Davenport, the effect mainly of the opening of the East-West railway.

The South-Eastern Division.—The population in this division only increased by 1,898, or 9·08 per cent., the total being 22,801 (20,903).

Pastoral Country.—The number of settlers in the pastoral country outside of counties numbered 4,467 (3,937), increase 530 (13·46 per cent.). The pastoral holdings increased from 147 to 170, and the area of leases from 81,321,515 acres to 92,715,195 acres.

Aborigines.—The number of full-blooded aborigines actually enumerated in this State at time of census was 876 males, 733 females—1,609 total. Probably there are many more living in a wild state beyond the reach of civilization.

Dwelling-houses.—The census recorded 108,000 (84,179) occupied dwelling-houses, inclusive of tenements, in the State, with inmates averaging 4·56 (4·82) per dwelling. The metropolitan area recorded 55,611 (38,742) dwellings with inmates averaging 4·59 (4·89). The fall in the average number of inmates of each dwelling is probably mainly due to the increase in tenements and flats during the 10 years.

BUILDING OPERATIONS

New Dwelling Houses (Return No. 12).—Every corporation and district council supplies the department with particulars of the number of dwelling houses built each year. For the year 1921 these totalled 1,903 (2,248) for the metropolitan area and 2,454 (2,785) for the whole State.

For the 10 years 23,098 were built, 13,647 during the five years 1912-1916, and 9,451 during the five years 1917-1921, the localities indicating greatest activity for the 10 years being (numbers for 1921 in parentheses)—City of Unley, 2,776 (290) ; District Council of Woodville, 1,879 (236) ; District council of Burnside, 1,856 (88) ; District Council of Prospect, 1,636 (252) ; City of Port Adelaide, 1,499 (89) ; District Council of West Torrens, 1,410 (305) ; District Council of Mitcham, 1,141 (175) ; Corporation of Thebarton, 1,087 (78).

Expenditure.—The total reported expenditure on new dwelling houses, including shops, &c., and additions, for 1921 amounted to £1,856,362, metropolitan area, and £2,298,874 for the State, the aggregate for the last six years being £7,830,054 metropolitan area and £9,266,827 for the State.

ASSISTED IMMIGRATION.

In 1921, 581 (320 males, 261 females) nominated or selected immigrants arrived, and for the six months to June 30th, 1922, 713 (456 males, 257 females), the latter period including 204 British farm lads. Taking the full period of 18 months the principal occupations with numbers were—Agricultural, pastoral, &c., 341 males ; engineers, metal workers, &c., 79 males ; workers in wood, 24 males ; domestics, 88 females.

NATURALIZATION.

During the year 165 aliens were naturalized, the chief nationalities being—Germans, 93 ; Swedes, 10 ; Syrians, 24 ; Italians, 5.

FEDERAL AND STATE ELECTIONS.

Federal.—The last election was held on December 13th, 1919 ; 268,235 electors were on the rolls, of whom 178,091 voted, equal to 66·39 per cent. (males 73·39 per cent., females 59·55 per cent.). For the Senate 16,111 (9·04 per cent.) of the votes were informal, the highest percentage at any previous Senate election being 5·73 per cent. For Representatives 9,572 (5·37 per cent.) votes were informal.

State.—Last general election, April 9th, 1921. On Legislative Council roll, 93,048 ; contested districts 81,054, of whom 49,906 (61·57 per cent.) voted, 1,107 (2·22 per cent.) being informal. On House of Assembly rolls, 272,022 ; contested districts, 265,088, of whom 169,051 (63·77 per cent.) voted, of which 2,014 (1·19 per cent.) were informal. At this election the Commonwealth and House of Assembly joint electoral rolls were used for the first time.

PARKS AND RESERVES.

The cities and corporate towns within the metropolitan area have a large number of public parks, ovals, and recreation reserves, the area of which in 1921 totalled 2,611 acres, 2,254 acres of this being within the city of Adelaide, 194 acres city of Port Adelaide, and 45 acres city of Unley. The metropolitan district councils have 3,693 acres, including the National Park (2,000 acres) in district council of Mitcham and the Morialta Falls (525 acres) in district council of East Torrens, giving a total in the metropolitan area of 6,304 acres.

The country corporations also have many parks and reserves, the area amounting to 3,709 acres, the chief being Kadina, 660 acres ; Wallaroo, 841 acres ; Port Pirie, 252 acres ; Quorn, 352 acres ; Jamestown, 272 acres ; and Gladstone, 191 acres.

VITAL STATISTICS.

Births, Deaths, and Marriages all show a numerical decrease for the year 1921 in comparison with 1920. The numbers were—Births, 11,974 (12,028), —54 ; deaths, 4,982 (5,083), —101 ; marriages, 4,383 (4,881), —498. Comparing the records of the last 10 years in two quinquennial periods, births and marriages for the last period show a decrease numerically, and in rate per 1,000 of the mean population, and deaths an increase numerically with a slight fall in the rate. The numbers of and rates per 1,000 of mean population for the two five-year periods 1912-16 and 1917-21 being—Births, 61,266 (27·91), 57,745 (24·61) ; deaths 23,513 (10·71), 24,295 (10·35); marriages, 19,726 (8·99), 19,561 (8·34).

Infantile Deaths.—For many years South Australia in common with the other States of the Commonwealth and New Zealand has had a very low mortality rate for infants under 1 year compared with all other countries. The mean rates per 1,000 children born for the quinquennial periods ending 1900, 1905, 1910, 1915, and 1920 were respectively 112·0, 86·6, 68·4, 67·4, and 62·1. Even with the comparatively low rates of the last three periods quoted, the loss to the State is considerable. For the 10 years ended 1921, 7,765 infants died under 1 year of age, and 10,310 children before reaching 5 years of age. In other words, the State has lost by death during the last 10 years approximately one baby in every 15 born before reaching 1 year of age, with a further heavy loss before the age of 5 years was reached. Particulars of the causes of infant deaths are given for each year from 1912 to 1921 in returns No. 47, 48.

For complete details of vital statistics, *see* report of Registrar-General of Births, Deaths, and Marriages, P.P. No. 19/22.

W. L. JOHNSTON, Government Statist.

Statistical Office, Adelaide, August 17th, 1922.

POPULATION AND VITAL.—DETAILED TABLES.

POPULATION OF THE STATE.

No. 1.—RETURN showing the Estimated Population of South Australia, 1921–22.

	Males.	Females.	Total.	Males.	Females.	Total.
ESTIMATED POPULATION, DECEMBER 31st, 1920 ..	..	..	..	245,325	245,852	491,177
Births during the year 1921	6,122	5,852	11,974			
Deaths during the year 1921	2,655	2,327	4,982			
Natural Increase	..	..	..	3,467	3,525	6,992
IMMIGRATION—						
Arrivals, Oversea	1,896	1,409	3,305			
Arrivals, Interstate	68,371	40,956	109,327			
Total recorded Immigration	70,267	42,365	112,632			
EMIGRATION (including Allowances)—						
Departures, Oversea	1,178	702	1,880			
Departures, Interstate	65,711	40,607	106,318			
Total Emigration	66,889	41,309	108,198			
Increase, Oversea	718	707	1,425			
Increase, Interstate	2,660	349	3,009			
Total Increase by Immigration	..	..	..	3,378	1,056	4,434
ESTIMATED POPULATION ON DECEMBER 31st, 1921 (ex full-blooded aborigines)	..	..	..	252,170	250,433	502,603
Total Increase during the year	..	..	..	6,845	4,581	11,426
Estimated June 30th, 1922	..	..	..	253,463	251,606	505,069

POPULATION OF METROPOLITAN AND EXTRA-METROPOLITAN DISTRICTS.

No. 2.—Decennial Return showing Estimated Population of South Australia, Metropolitan and Extra-Metropolitan Districts.

Year ended December 31st.	South Australia.			Metropolitan (Adelaide and Suburbs).			Extra-Metropolitan Districts.		
	Males.	Females.	Total.	Males.	Females.	Total.	Males.	Females.	Total.
1912	221,912	211,068	432,980	102,473	109,582	212,055	119,439	101,486	220,925
1913	226,822	217,805	444,627	107,067	115,567	222,634	119,755	102,238	221,993
1914	227,691	220,279	447,970	107,710	117,087	224,797	119,981	103,192	223,173
1915	220,981	225,096	446,077	104,322	118,662	222,984	116,659	106,434	223,093
1916	212,602	229,345	441,947	99,256	120,029	219,285	113,346	109,316	222,662
1917	213,691	233,139	446,830	98,707	121,406	220,113	114,984	111,733	226,717
1918	219,723	237,965	457,688	103,598	126,178	229,776	116,125	111,787	227,912
1919	240,226	241,389	481,615	117,423	129,491	246,914	122,803	111,898	234,701
1920	245,325	245,852	491,177	119,326	134,211	253,537	125,999	111,641	237,640
1921	252,170	250,433	502,603	123,283	137,259	260,542	128,887	113,174	242,061
1922 (June 30)	253,463	251,606	505,069	—	—	—	—	—	—

MEAN POPULATION.

No. 3.—Decennial Return showing the Estimated Mean Population of South Australia and also of the Metropolitan Area.

Year ended December 31st.	South Australia.			Metropolitan (Adelaide and Suburbs).		
	Males.	Females.	Total.	Males.	Females.	Total.
1912	216,785	206,935	423,720	99,122	106,497	205,619
1913	223,876	213,463	437,339	104,770	112,575	217,345
1914	226,943	218,531	445,474	107,389	116,327	223,716
1915	224,250	222,235	446,485	106,016	117,875	223,891
1916	215,076	226,690	441,766	101,789	119,346	221,135
1917	211,920	230,198	442,118	98,982	120,717	219,699
1918	216,181	235,331	451,512	101,153	123,792	224,945
1919	229,742	238,721	468,463	110,511	127,834	238,345
1920	243,337	243,446	486,783	118,375	131,851	250,226
1921	249,415	247,998	497,413	121,608	135,560	257,168

TOTAL INCREASE OF POPULATION, 1912-21.

No. 4.—Decennial Return showing natural Increase, and Increase or Decrease by Migration, of South Australia (including allowances for unrecorded Departures).

Year ended December 31st.	Natural Increase.			Increase or Decrease by Migration.			Total Increase or Decrease of Population.		
	Males.	Females.	Total.	Males.	Females.	Total.	Males.	Females.	Total.
1912	3,759	3,984	7,743	4,089	1,743	5,832	7,848	5,727	13,575
1913	3,942	3,992	7,934	968	2,745	3,713	4,910	6,737	11,647
1914	4,047	4,144	8,191	−3,178	−1,670	−4,848	869	2,474	3,343
1915	3,489	3,615	7,104	−10,199	1,202	−8,997	−6,710	4,817	−1,893
1916	3,479	3,301	6,780	−11,858	948	−10,910	−8,379	4,249	−4,130
1917	3,364	3,597	6,961	−2,275	197	−2,078	1,089	3,794	4,883
1918	3,357	3,610	6,967	2,675	1,216	3,891	6,032	4,826	10,858
1919	2,849	2,736	5,585	17,654	688	18,342	20,503	3,424	23,927
1920	3,364	3,581	6,945	1,735	882	2,617	5,099	4,463	9,562
1921	3,467	3,525	6,992	3,378	1,056	4,434	6,845	4,581	11,426
Totals	35,117	36,085	71,202	2,989	9,007	11,996	38,106	45,092	83,198

PERCENTAGE INCREASE OF POPULATION, 1912-21.

No. 5.—**Decennial Return** showing the Percentages of Natural Increase, Increase by Migration, and Net Increase.

Year Ended December 31st.	Natural Increase.			Increase or Decrease by Migration.			Net Increase or Decrease.		
	Males.	Females.	Total.	Males.	Females.	Total.	Males.	Females.	Total.
	%	%	%	%	%	%	%	%	%
1912	1·76	1·94	1·85	1·91	0·85	1·39	3·67	2·79	3·24
1913	1·78	1·89	1·83	0·43	1·30	0·86	2·21	3·19	2·69
1914	1·78	1·90	1·84	—1·40	—0·77	—1·09	0·38	1·13	0·75
1915	1·53	1·64	1·59	—4·48	0·55	—2·01	—2·95	2·19	—0·42
1916	1·58	1·47	1·52	—5·37	0·42	—2·45	—3·79	1·89	—0·93
1917	1·58	1·57	1·58	—1·07	0·08	—0·47	0·51	1·65	1·11
1918	1·57	1·55	1·56	1·25	0·52	0·87	2·82	2·07	2·43
1919	1·30	1·15	1·22	8·03	0·29	4·01	9·33	1·44	5·23
1920	1·40	1·48	1·44	0·72	0·37	0·54	2·12	1·85	1·98
1921	1·41	1·43	1·42	1·38	0·43	0·90	2·79	1·86	2·32
Decennial Period	16·40	17·57	16·98	1·40	4·39	2·86	17·80	21·96	19·84

POPULATION—CENSUS YEARS 1911-21.

No. 6.—**Return** showing a Comparison in the Results for the Census Periods 1911 and 1921.

Locality.	Area—Square Miles.	Census, April 3rd, 1911.			Census, April 4th, 1921.			Numerical Increase.	Percentage to Total Population.		Population per Square Mile.	
		Males.	Females	Total.	Males.	Females	Total.		1911.	1921.	1911.	1921.
Metropolitan.												
City of Adelaide	5	20,680	21,614	42,294	18,727	20,835	39,562	—2,732	10·35	7·99	8,458·80	7,912·46
Suburbs	229	69,898	77,454	147,352	102,043	113,876	215,919	68,567	36·07	43·59	643·46	942·88
Total	234	90,578	99,068	189,646	120,770	134,711	255,481	65,835	46·42	51·58	810·45	1,091·80
Outside Metropolitan.												
Corporate Towns	47	18,176	18,304	36,480	20,197	21,461	41,658	5,178	8·93	8·41	776·17	886·34
Other (mainly Rural)	379,789	96,152	83,541	179,693	104,569	90,537	195,106	15,413	43·98	39·39	0·47	0·51
Total	379,836	114,328	101,845	216,173	124,766	111,998	236,764	20,591	52·91	47·80	0·56	0·62
Migratory	—	2,452	287	2,739	2,757	334	3,091	352	0·67	0·62	—	—
Grand Total State	380,070	207,358	201,200	408,558	248,293	247,043	495,336	86,778	100·00	100·00	1·07	1·30

POPULATION AT EACH CENSUS, 1844-1921.

No. 7.—**Return** showing the Population of the State at the date of each Census, the Proportion per cent. of Sexes, and the Increase for each period.

Date of Enumeration.	Population.			Proportion Per Cent. of Sexes.		Increase since previous Census.	
	Males.	Females.	Total.	Males.	Females.	Numerical.	Centesimal.
1844—February 26th	9,526	7,840	17,366	54·85	45·15	—	—
1846—February 26th	12,670	9,720	22,390	56·59	43·41	5,024	28·93
1851—January 1st	35,302	28,398	63,700	55·42	44·58	41,310	184·50
1855—March 31st	43,720	42,101	85,821	50·94	49·06	22,121	34·73
1861—April 8th	65,048	61,782	126,830	51·29	48·71	41,009	47·78
1866—March 26th	85,334	78,118	163,452	52·21	47·79	36,622	28·87
1871—April 2nd	95,236	90,189	185,425	51·36	48·64	21,973	13·44
1876—March 26th	109,841	102,687	212,528	51·68	48·32	27,103	14·62
1881—April 3rd	146,183	130,231	276,414	52·89	47·11	63,886	30·06
1891—April 5th	162,241	153,292	315,533	51·42	48·58	39,119	14·15
1901—March 31st	180,485	177,861	358,346	50·37	49·63	42,813	13·57
1911—April 3rd	207,358	201,200	408,558	50·75	49·25	50,212	14·01
1921—April 4th	248,293	247,043	495,336	50·13	49·87	86,778	21·24

CENSUS POPULATION.—COUNTIES AND DIVISIONS.

No. 8.—Return showing Census Population of 1911 and 1921 in each County and Division of the State, with the Numerical and Percentage Increase or Decrease.

Division and County.	Census, April 3rd, 1911.			Census, April 4th, 1921.			Increase.		Census, 1911.		Census, 1921.	
	Males.	Females	Total.	Males.	Females	Total.	Numerical.	Percentage.	Occupied Dwellings.	Average No. of Inmates per Dwelling.	Occupied Dwellings.	Average No. of Inmates per Dwelling.
	No.	No.	No.	No.	No.	No.	No.	%	No.	No.	No.	No.
I. Central Division—												
Adelaide	100,659	109,122	209,781	132,631	146,056	278,687	68,906	32·85	43,111	4·87	60,895	4·58
Carnarvon	729	612	1,341	767	580	1,347	6	·45	309	4·34	279	4·83
Eyre	3,191	2,864	6,055	2,975	2,776	5,751	−304	− 5·02	1,223	4·95	1,300	4·42
Fergusson	5,275	4,348	9,623	5,121	4,505	9,626	3	·03	2,046	4·70	2,009	4·79
Gawler	6,447	6,143	12,590	6,513	6,273	12,786	196	1·56	2,587	4·86	2,807	4·56
Hindmarsh	5,289	5,788	11,077	5,798	6,567	12,365	1,288	11·63	2,387	4·64	2,629	4·70
Light	8,214	8,067	16,281	7,680	7,608	15,288	−993	− 6·10	3,501	4·65	3,287	4·65
Sturt	4,349	3,847	8,196	5,205	4,870	10,075	1,879	22·93	1,712	4·79	2,240	4·50
Total	134,153	140,791	274,944	166,690	179,235	345,925	70,981	25·82	56,876	4·83	75,446	4·59
II. Lower North—												
Burra	2,032	1,880	3,912	1,958	1,924	3,882	−30	−·77	841	4·65	875	4·44
Daly	10,837	10,552	21,389	10,368	10,314	20,682	−707	−3·31	4,383	4·88	4,503	4·59
Kimberley	876	777	1,653	785	707	1,492	−161	−9·74	362	4·57	337	4·43
Stanley	5,690	5,038	10,728	6,141	5,187	11,328	600	5·59	2,201	4·87	2,470	4·59
Victoria	10,517	9,512	20,029	10,772	10,270	21,042	1,013	5·06	4,047	4·95	4,694	4·48
Total	29,952	27,759	57,711	30,024	28,402	58,426	715	1·24	11,834	4·88	12,879	4·54
III. Upper North—												
Blachford	427	386	813	344	263	607	−206	−2·53	183	4·41	125	4·86
Dalhousie	3,741	3,452	7,193	3,350	3,095	6,445	−748	−10·40	1,431	5·03	1,396	4·62
Derby*	—	—	—	—	—	—	—	—	—	—	—	—
Frome	4,251	3,797	8,048	4,921	4,324	9,245	1,197	14·87	1,615	4·98	1,976	4·68
Granville	426	331	757	322	245	567	−190	−25·10	148	5·10	127	4·46
Hanson	275	198	473	298	198	496	23	4·86	86	5·50	103	4·82
Herbert	534	434	968	357	295	652	−316	−32·64	208	4·65	141	4·62
Lytton*	—	—	—	—	—	—	—	—	—	—	—	—
Newcastle	1,370	1,289	2,659	1,353	1,144	2,497	−162	−6·09	533	4·99	511	4·89
Taunton	225	161	386	137	87	224	−162	−41·97	104	3·71	56	4·00
Total *	11,249	10,048	21,297	11,082	9,651	20,733	−564	−2·65	4,308	4·94	4,435	4·67
IV. South-Eastern—												
Buckingham	1,086	1,011	2,097	1,216	1,138	2,354	257	12·26	452	4·64	511	4·61
Cardwell	160	99	259	117	105	222	− 37	−14·29	61	4·25	59	3·76
Grey	6,825	6,868	13,693	7,635	7,551	15,186	1,493	10·90	2,846	4·80	3,233	4·70
MacDonnell	672	621	1,293	663	618	1,281	− 12	−·93	279	4·63	278	4·61
Robe	1,836	1,725	3,561	1,904	1,854	3,758	197	5·53	800	4·44	843	4·46
Total	10,579	10,324	20,903	11,535	11,266	22,801	1,898	9·08	4,438	4·71	4,924	4·63
V. Western—												
Bosanquet	—	—	—	52	20	72	72	—	—	—	17	4·24
Buxton	17	8	25	268	167	435	410	1,640·00	3	3·67	100	4·35
Dufferin	105	40	145	284	168	452	307	311·72	42	3·40	108	4·19
Flinders	2,400	1,957	4,357	2,604	2,022	4,626	269	6·17	893	4·88	1,105	4·19
Hopetoun	226	107	333	193	135	328	− 5	−1·50	58	5·03	75	4·37
Jervois	2,177	1,311	3,488	1,704	1,406	3,110	−378	−10·84	710	4·75	631	4·93
Kintore	223	130	353	215	149	364	11	3·12	82	4·21	76	4·78
Le Hunte	2	1	3	469	255	724	721	24,033·33	1	3·00	168	4·31
Manchester	340	261	601	701	406	1,107	506	84·19	130	4·58	290	3·82
Musgrave	635	521	1,156	604	517	1,121	−35	−3·03	229	5·05	217	5·17
Robinson	930	631	1,561	876	662	1,538	−23	−1·47	299	5·21	300	5·13
Way	784	432	1,216	819	581	1,400	184	15·13	290	4·18	307	4·56
York	89	62	151	588	351	939	788	521·85	35	4·09	247	3·80
Total	7,928	5,461	13,389	9,377	6,839	16,216	2,827	21·11	2,772	4·83	3,641	4·45
VI. Murray Mallee—												
Albert	1,633	998	2,631	2,762	2,023	4,785	2,154	81·87	592	4·44	1,014	4·72
Alfred	1,070	588	1,658	2,138	1,370	3,508	1,850	111·58	358	4·63	748	4·69
Buccleuch	845	468	1,313	1,279	875	2,154	841	64·05	317	4·14	533	4·04
Chandos	1,828	1,100	2,928	1,604	1,273	2,877	− 51	−1·74	575	4·98	577	4·99
Hamley	1,267	908	2,175	3,908	2,722	6,630	4,455	204·83	519	4·04	1,541	4·30
Russell	1,483	1,183	2,666	1,804	1,562	3,366	700	26·26	593	4·50	784	4·29
Young	161	106	267	216	141	357	90	33·71	61	4·38	93	3·84
Total	8,287	5,351	13,638	13,711	9,966	23,677	10,039	73·61	3,015	4·52	5,290	4·48
Outside Counties †	2,758	1,179	3,937	3,117	1,350	4,467	530	13·46	936	4·16	1,385	3·23
Total (ex shipping)	204,906	200,913	405,819	245,536	246,709	492,245	86,426	21·30	84,179	4·82	108,000	4·56
Shipping	2,452	287	2,739	2,757	334	3,091	352	12·85	—	—	—	—
Grand Total	207,358	201,200	408,558	248,293	247,043	495,336	86,778	21·24	—	—	—	—

---

* Counties Derby and Lytton are included with Outside Counties, the particulars being inseparable.

† Including counties Derby and Lytton.

Note.—The 1921 population totals for counties were compiled in this office from records and plans of census collectors' districts supplied by the Commonwealth Statistician and Electoral Office.

CENSUS POPULATION AND DWELLINGS.—MUNICIPAL AREAS.

No. 9.—Return showing the Population and Dwellings in each Municipal Corporation and District Council as at the Census of April 4th, 1921.

Corporation or District Council.	Area—Acres.	Census, 1911—Total Population.	Census, April 4th, 1921.								
			Population.			Intercensal Increase.		Dwellings.			
			Persons.	Males.	Females	No.	%	Occupied.	Unoccupied.	Being Built.	Total.
City of—											
Adelaide	3,268	42,294	39,562	18,727	20,835	—2,732	— 6·46	8,160	130	6	8,296
Port Adelaide (*a*)	8,722	24,015	30,116	14,710	15,406	6,101	25·40	6,222	118	20	6,360
Unley	3,524	23,773	34,111	15,430	18,681	10,338	43·49	7,757	298	85	8,140
Corporation of—											
Brighton	1,970	1,261	2,840	1,334	1,506	1,579	125·22	586	36	18	640
Burra	3,015	1,751	1,778	853	925	27	1·54	423	43	1	467
Clare	405	882	1,065	538	527	183	20·75	237	10	—	247
Davenport	1,035	421	1,114	561	553	693	164·61	236	8	—	244
Edithburgh	1,470	754	797	412	385	43	5·70	163	—	—	163
Gawler	570	1,814	1,775	845	930	— 39	— 2·15	425	19	1	445
Gladstone	2,243	771	890	472	418	119	15·43	183	4	1	188
Glenelg (*a*)	676	4,849	7,998	3,519	4,479	3,149	64·94	1,787	66	14	1,867
Goolwa	1,330	601	563	245	318	— 38	— 6·32	137	4	—	141
Henley and Grange (*b*)	1,280	—	3,980	1,693	2,287	3,980	—	779	52	11	842
Hindmarsh	1,208	11,335	12,461	6,138	6,323	1,126	9·93	2,691	56	8	2,755
Jamestown (*a*)	1,027	1,235	1,361	652	709	126	10·20	321	19	3	343
Kadina (*a*)	1,026	1,852	2,503	1,194	1,309	651	35·15	591	19	3	613
Kapunda	566	1,680	1,564	729	835	— 116	— 6·90	380	34	1	415
Laura	1,115	733	634	315	319	— 99	—13·51	144	13	—	157
Maitland	228	457	480	224	256	23	5·03	98	6	—	104
Moonta	323	1,371	1,335	616	719	— 36	— 2·63	328	17	—	345
Mount Gambier	2,046	3,379	3,968	1,868	2,100	589	17·43	842	28	7	877
Norwood and Kensington	970	13,892	15,010	6,935	8,075	1,118	8·05	3,369	91	4	3,464
Peterborough (*c*)	1,897	2,320	2,189	1,070	1,119	— 131	— 5·65	499	53	4	556
Port Augusta	310	811	1,375	727	648	564	69·54	278	9	—	287
Port Augusta West	2,100	250	389	184	205	139	55·60	84	3	—	87
Port Pirie	4,270	9,385	9,808	4,848	4,960	423	4·51	2,308	307	8	2,623
Port Wakefield	934	606	565	312	253	— 41	— 6·77	128	—	—	128
Quorn	425	736	877	450	427	141	19·16	172	—	—	172
St. Peters	923	9,073	11,104	5,124	5,980	2,031	22·39	2,507	78	5	2,590
Strathalbyn	1,090	982	1,001	448	553	19	1·93	251	6	1	258
Thebarton (*a*)	1,038	8,720	14,037	6,791	7,246	5,317	60·97	3,186	87	20	3,293
Wallaroo	2,075	3,212	3,308	1,700	1,608	96	2·99	722	37	1	760
Yorketown	190	477	501	230	271	24	5·03	104	6	2	112
Victor Harbor (*b*)	690	—	1,818	704	1,114	1,818	—	246	15	1	262
Total Corporations	53,959	175,692	212,877	100,598	112,279	37,185	21·16	46,344	1,672	225	48,241
District Council of—											
Aldinga	21,760	525	529	256	273	4	·76	111	6	1	118
Alma Plains	53,120	1,127	1,116	597	519	— 11	— ·98	239	10	—	249
Angas	84,480	636	506	254	252	— 130	—20·44	116	—	—	116
Angaston (*a*)	52,960	3,177	3,223	1,626	1,597	46	1·45	676	13	11	700
Apoinga	190,080	722	725	389	336	3	·42	147	3	—	150
Balaklava (*a*)	130,240	2,044	2,170	1,105	1,065	126	6·16	509	11	—	520
Barossa	41,920	1,554	1,536	748	788	— 18	— 1·16	350	4	—	354
Beachport	153,920	276	316	188	128	40	14·49	86	4	—	90
Belalie (*a*)	124,629	1,313	1,184	639	545	— 129	— 9·82	247	9	1	257
Belvidere	53,760	968	882	477	405	— 86	— 8·88	162	—	—	162
Benara	124,800	152	232	145	87	80	52·63	55	—	—	55
Blyth	72,960	917	834	437	397	— 83	— 9·05	158	1	—	159
Booborowie	131,200	460	925	501	424	465	101·09	194	3	—	197
Booyoolie	37,760	452	521	269	252	69	15·27	95	—	—	95
Bremer	74,880	967	933	470	463	— 34	— 3·52	206	12	—	218
Brinkley (*a*)	157,600	582	818	488	330	236	40·55	188	2	1	191
Brown's Well (*b*)	348,160	—	741	466	275	741	—	162	5	1	168
Burnside	6,080	9,416	16,410	7,603	8,807	6,994	74·28	3,545	127	31	3,703
Burra	206,400	420	331	175	156	— 89	—21·19	72	1	—	73
Caltowie	111,360	1,122	1,104	588	516	— 18	— 1·60	218	6	—	224
Campbelltown	5,760	2,342	2,971	1,498	1,473	629	26·86	662	12	9	683
Carrieton	491,200	1,202	864	453	411	— 338	—28·12	190	20	1	211
Caurnamont	266,560	954	872	466	406	— 82	— 8·60	189	20	—	209
Clare	60,480	1,541	1,578	833	745	37	2·40	364	8	4	376
Clarendon	35,200	1,550	1,455	743	712	— 95	— 6·13	346	7	—	353
Cleve (*b*)	1,293,760	—	1,314	756	558	1,314	—	264	19	1	284
Clinton	258,234	1,471	1,333	734	599	— 138	— 9·38	274	3	1	278
Coglin	595,200	1,336	972	519	453	— 364	—27·25	205	22	—	227
Crafers	10,560	1,818	1,955	950	1,005	137	7·54	423	55	3	481
Crystal Brook	79,040	1,461	1,458	752	706	— 3	·21	329	19	2	350
Dalkey (*a*)	67,840	907	792	401	391	— 115	—12·68	172	6	1	179
Dalrymple	83,256	849	831	460	371	— 18	— 2·12	173	17	—	190
Dublin	91,520	769	684	347	337	— 85	—11·05	150	11	—	161

CENSUS POPULATION AND DWELLINGS.—MUNICIPAL AREAS—*continued.*

No. 9.—RETURN showing the Population and Dwellings in each Municipal Corporation and District Council as at the Census of April 4th, 1921—*continued.*

Corporation or District Council.	Area—Acres.	Census, 1911—Total Population.	Census, April 4th, 1921.								
			Population.			Intercensal Increase.		Dwellings.			
			Persons.	Males.	Females	No.	%	Occupied.	Unoccupied.	Being Built.	Total.
DISTRICT COUNCIL OF—											
Dudley	116,480	383	440	252	188	57	14·88	94	2	—	96
East Torrens	25,920	1,764	2,246	1,310	936	482	27·32	394	22	4	420
Echunga	32,000	1,332	1,389	708	681	57	4·28	327	12	1	340
Elliston	1,472,000	914	901	483	418	— 13	— 1·42	177	35	—	212
Encounter Bay (*a*)	103,630	1,510	796	382	414	— 714	—47·28	178	1	—	179
English	138,240	1,311	1,151	593	558	— 160	—12·20	249	8	—	257
Franklin Harbor (*a*)	780,800	2,979	1,362	704	658	—1,617	—54·28	283	40	1	324
Freeling (*c*)	83,840	2,475	2,554	1,289	1,265	79	3·22	535	9	1	545
Gawler South	384	1,636	1,616	798	818	— 20	— 1·22	355	9	—	364
Georgetown	164,800	1,418	1,572	884	688	154	10·86	348	15	1	364
Gilbert (*a*)	51,840	1,419	1,253	622	631	— 166	—11·70	272	40	—	312
Gladstone	75,520	359	424	239	185	65	18·11	85	12	—	97
Grace	55,040	791	825	436	389	34	4·30	173	11	1	185
Hall (*a*)	71,680	818	690	361	329	— 128	—15·65	136	1	—	137
Hallett	193,280	467	484	256	228	17	3·64	111	5	—	116
Hamilton	47,680	701	591	304	287	— 110	—15·69	135	14	1	150
Hammond	214,400	978	732	390	342	— 246	—25·15	156	—	—	156
Hanson	77,440	637	641	346	295	4	·63	147	1	—	148
Hawker	431,040	1,170	902	494	408	— 268	—22·91	189	7	—	196
Highercombe	8,960	873	871	448	423	— 2	— ·23	202	16	—	218
Hutt and Hill Rivers	127,360	526	863	537	326	337	64·07	224	8	3	235
Julia	56,960	452	574	316	258	122	26·99	114	3	2	119
Kadina (*a*)	155,200	8,096	7,236	3,488	3,748	— 860	—10·62	1,595	87	4	1,686
Kanyaka	525,120	2,029	1,801	1,001	800	— 228	—11·24	379	2	—	381
Kapunda	67,840	1,313	1,099	500	599	— 214	—16·30	227	28	—	255
Kennion	253,760	253	257	153	104	4	1·58	49	2	—	51
Keyneton (*c*)	115,200	914	935	467	468	21	2·30	209	5	—	214
Kingscote	958,720	958	907	515	392	— 51	— 5·32	175	4	—	179
Kondoparinga	62,080	853	930	488	442	77	9·03	223	9	1	233
Kulpara	72,000	613	590	312	278	— 23	— 3·75	114	—	—	114
Lacepede	745,600	807	751	376	375	— 56	— 6·94	164	34	1	199
Lameroo (*a*) (*c*)	417,280	3,196	1,527	854	673	—1,669	—52·22	312	31	—	343
Lincoln	1,176,320	3,203	3,486	1,917	1,569	283	8·84	803	81	—	884
Loxton (*a*)	666,880	1,956	2,811	1,693	1,118	855	43·71	577	12	—	589
Lucindale	427,840	457	517	275	242	60	13·13	128	14	—	142
Macclesfield	22,400	620	601	324	277	— 19	— 3·06	153	4	—	157
Mannum	175,360	2,085	2,424	1,334	1,090	339	16·26	557	18	3	578
Marion	13,760	1,741	3,092	1,542	1,550	1,351	77·60	647	8	3	658
Melville	115,876	1,381	1,179	624	555	— 202	—14·63	238	10	—	248
Meningie	676,320	1,422	2,066	1,061	1,005	644	45·29	476	11	—	487
Millicent (*a*)	128,960	1,971	2,459	1,238	1,221	488	24·76	493	23	5	521
Minlaton	229,028	1,880	1,906	1,006	900	26	1·38	400	24	—	424
Mitcham	17,600	5,035	9,194	4,315	4,879	4,159	82·60	2,039	76	36	2,151
Mobilong (*a*)	138,560	2,278	4,372	2,246	2,126	2,094	91·92	936	39	16	991
Monarto	66,560	464	423	206	217	— 41	— 8·84	97	1	—	98
Morgan	533,440	1,331	1,405	774	631	74	5·56	333	2	—	335
Morphett Vale	15,360	631	798	404	394	167	26·47	170	13	—	183
Mount Barker	22,400	2,083	2,199	1,075	1,124	116	5·57	500	1	—	501
Mount Bryan	179,840	359	373	184	189	14	3·90	79	8	—	87
Mount Crawford	50,880	766	827	421	406	61	7·96	171	14	1	186
Mount Gambier East	141,440	2,173	2,010	1,024	986	— 163	— 7·50	432	23	2	457
Mount Gambier West	119,023	2,308	3,056	1,537	1,519	748	32·41	642	10	2	654
Mudla Wirra North	40,320	540	524	277	247	— 16	— 2·96	98	8	—	106
Mudla Wirra South	39,680	1,602	1,646	822	824	44	2·75	341	14	1	356
Munno Para East	39,520	608	554	283	271	— 54	— 8·88	124	11	—	135
Munno Para West	65,440	1,605	1,676	844	832	71	4·42	349	32	1	382
Nairne	55,040	1,061	994	477	517	— 67	— 6·31	243	6	1	250
Naracoorte	567,040	2,741	2,788	1,417	1,371	47	1·71	599	3	—	602
Neales	126,400	1,836	1,700	860	840	— 136	— 7·41	364	17	1	382
Ninnes	224,640	1,743	1,609	862	747	— 134	— 7·69	313	14	—	327
Noarlunga	24,960	1,100	1,503	761	742	403	36·64	313	35	—	348
Onaunga	71,680	489	386	209	177	— 103	—21·06	84	1	—	85
Onkaparinga	52,480	3,127	3,408	1,720	1,688	281	8·99	740	18	2	760
Orroroo	322,880	2,125	1,963	1,058	905	— 162	— 7·62	418	31	2	451
Para Wirra	30,080	804	817	420	397	13	1·62	180	6	1	187
Paringa (*b*)	184,320	—	673	415	258	673	—	165	1	—	166
Payneham	1,760	2,342	4,929	2,323	2,606	2,587	110·46	1,158	51	8	1,217
Peake	359,680	—	743	451	292	743	—	184	2	—	186
Penola	375,680	1,812	1,689	859	830	— 123	— 6·79	379	38	—	417
Pinnaroo (*a*) (*b*)	280,000	—	1,591	873	718	1,591	—	312	—	—	312
Pirie	248,000	1,966	1,959	1,044	915	— 7	— ·36	404	34	2	440
Port Broughton (*c*)	121,600	1,290	1,189	630	559	— 101	— 7·83	238	21	1	260
Port Elliot	107,520	1,452	1,797	802	995	345	23·76	345	20	—	365
Port Gawler	81,920	1,101	1,063	550	513	— 38	— 3·45	214	10	2	226

CENSUS POPULATION AND DWELLINGS.—MUNICIPAL AREAS—*continued.*

No. 9.—Return showing the Population and Dwellings in each Municipal Corporation and District Council as at the Census of April 4th, 1921—*continued.*

Corporation of District Council.	Area—Acres.	Census, 1911—Total Population.	Census, April 4th, 1921. Population.			Intercensal Increase.		Dwellings.			
			Persons.	Males.	Females	No.	%	Occupied.	Unoccupied.	Being Built.	Total.
District Council of—											
Port Germein	517,760	5,210	5,342	2,872	2,470	132	2·53	1,162	80	3	1,245
Port MacDonnell	116,480	842	788	393	395	— 54	— 6·41	178	22	1	201
Port Wakefield	120,320	671	568	327	241	— 103	—15·35	118	3	—	121
Prospect (*a*)	1,920	6,813	12,862	5,970	6,892	6,049	88·79	3,025	151	65	3,241
Rapid Bay	70,080	367	402	204	198	35	9·54	91	12	—	103
Redhill (*c*)	122,240	1,143	1,037	531	506	— 106	— 9·27	220	9	—	229
Renmark Irrigation Trust No.1	12,880	—	2,017	1,162	855	2,017	—	509	2	—	511
Renmark Town (*c*)	270	740	1,436	773	663	696	94·05	278	—	—	278
Rhynie	29,120	256	269	141	128	13	5·08	52	4	—	56
Robe	272,640	508	494	243	251	— 14	— 2·76	119	21	—	140
Saddleworth (*a*)	49,280	968	965	518	447	— 3	— ·31	229	16	1	246
Snowtown (*a*)	275,520	2,404	2,069	1,126	943	— 335	—13·94	415	29	—	444
Springton (*c*)	80,000	1,165	1,262	621	641	97	8·33	269	7	—	276
Spalding	103,680	477	769	455	314	292	61·22	157	6	—	163
Stanley	40,960	542	538	287	251	— 4	— ·74	112	9	2	123
Stirling	19,840	2,545	3,125	1,452	1,673	580	22·79	686	65	2	753
Stockport	28,160	448	404	218	186	— 44	— 9·82	93	—	—	93
Strathalbyn	55,040	625	581	292	289	— 44	— 7·04	133	6	—	139
Streaky Bay	1,506,560	1,427	1,432	811	621	5	·34	279	13	—	292
Swan Reach (*a*) (*c*)	581,760	999	1,368	796	572	369	36·94	302	26	—	328
Talunga	46,720	1,756	2,052	1,123	929	296	16·86	596	16	1	613
Tantanoola	69,440	820	785	418	367	— 35	— 4·27	163	17	—	180
Tanunda (*a*)	11,360	1,316	1,707	848	859	391	29·71	361	7	2	370
Tatiara	995,840	2,145	2,461	1,278	1,183	316	14·73	534	27	—	561
Teatree Gully	21,440	1,014	969	506	463	— 45	— 4·44	219	14	—	233
Terowie	326,880	1,354	1,233	649	584	— 121	— 8·94	281	11	—	292
Truro	125,440	886	792	404	388	— 94	—10·61	183	20	—	203
Tumby Bay	593,600	1,997	1,888	1,108	780	— 109	— 5·46	443	23	—	466
Tungkillo	75,520	667	550	275	275	— 117	—17·54	134	4	—	138
Upper Wakefield	58,872	1,162	1,224	625	599	62	5·34	283	—	—	283
Waikerie (*b*)	300,800	—	1,866	1,046	820	1,866	—	380	1	—	381
Walkerville	600	3,595	4,222	1,790	2,432	627	17·44	920	38	8	966
Warooka	362,560	530	626	372	254	96	18·11	141	12	—	153
Waterloo	60,160	647	661	357	304	14	2·16	139	8	—	147
West Torrens (*a*)	7,750	3,608	8,593	4,275	4,318	4,985	138·17	1,920	65	103	2,088
Willunga	43,520	1,065	1,220	632	588	155	14·55	270	8	—	278
Woodville (*a*)	9,445	7,787	12,719	6,237	6,482	4,932	63·34	2,782	84	76	2,942
Woolundunga	210,560	428	472	250	222	44	10·28	100	2	—	102
Yankalilla	104,640	1,123	1,031	511	520	— 92	— 8·19	243	10	1	254
Yatala North	21,760	953	1,279	665	614	326	34·21	270	16	1	287
Yatala South (*a*)	11,667	1,963	3,087	1,687	1,400	1,124	57·26	637	18	3	658
Yongala	200,800	1,604	1,391	753	638	— 213	—13·28	294	4	—	298
Yorke Peninsula	384,965	3,186	3,195	1,728	1,467	9	·28	667	28	—	695
Total District Councils	29,606,109	218,219	263,175	134,525	128,650	44,956	20·60	57,431	2,588	448	60,467
Total within Municipal Area	29,660,068	393,911	476,052	235,123	240,929	82,141	20·85	103,775	4,260	673	108,708
Total outside Municipal Area	213,584,732	11,908	16,193	10,413	5,780	4,285	35·98	4,225	171	1	4,397
Migratory	—	2,739	3,091	2,757	334	352	12·85	—	—	—	—
Grand Total	243,244,800	408,558	495,336	248,293	247,043	86,778	21·24	108,000	4,431	674	113,105

— Signifies decrease.

(*a*) Denotes Corporation or District Council boundaries altered since Census of 1911.

(*b*) Denotes Corporation or District Council constituted since Census of 1911.

(*c*) Denotes Corporation or District Council name altered since Census of 1911.

NOTE.—FOR ALTERATIONS IN BOUNDARIES, ETC., *see* TABLE No. 10.

No. 10.—STATEMENT of New Corporations and District Councils Constituted and Alterations Made in Areas and Names from Census of 1911 to Census of 1921.

Corporation or District Council.	Census, 1911.	Census, 1921.	Remarks, Date, and Nature and Area of Alteration.	
	Acres.	Acres.		
CORPORATION AREAS ALTERED.				
Port Adelaide	8,730	8,722	7.11.18.	8 acres, portion Port Road, added to D.C. Woodville.
Glenelg	598	676	15.2.12.	38 acres Portions hundred Noarlunga taken from D.C. West Torrens
			29.8.12.	40 acres
Jamestown	1,016	1,027	25.6.14.	11 acres, taken from D.C. Belalie.
Kadina	770	1,026	21.9.16.	10 acres, portion roadway added to D.C. Kadina.
			21.12.16.	270 acres, portion Wallaroo ward taken from D.C. Kadina.
			12.6.19.	4 acres, taken D.C. Kadina.
Thebarton	1,112	1,038	11.12.13.	4 acres Added to D.C. West Torrens.
			11.4.18.	70 acres
DISTRICT COUNCIL AREAS ALTERED.				
Angaston	55,360	52,960	11.6.14.	2,400 acres added to D.C. Tanunda.
Balaklava	110,720	130,240	18.1.12.	3,200 acres taken from D.C. Hall.
				1,920 acres taken from D.C. Dalkey.
			1.8.12.	14,400 acres taken from D.C. Snowtown.
Belalie	124,640	124,629	25.6.14.	11 acres added to corporation of Jamestown.
Brinkley	169,280	157,600	7.6.17.	11,680 acres added to D.C. Mobilong.
Dalkey	69,760	67,840	18.1.12.	1,920 acres added to D.C. Balaklava.
Encounter Bay	104,320	103,630	28.5.14.	690 acres taken from to form corporation of Victor Harbor.
Franklin Harbor	2,073,920	780,800	4.5.11.	1,293,120 acres taken from to form D.C. Cleve.
Gilbert	55,680	51,840	3.6.15.	3,840 acres added to D.C. Saddleworth.
Hall	74,880	71,680	18.1.12.	3,200 acres added to D.C. Balaklava.
Kadina	155,520	155,200	21.12.16.	320 acres added to corporation of Kadina.
Lameroo	697,280	417,280	15.1.20.	Name altered from Pinnaroo.
			5.6.13.	280,000 acres, hundreds of Pinnaroo and Parilla, taken from to form D.C. Pinnaroo East, name of which altered to Pinnaroo 13.5.20.
Loxton	1,099,520	666,880	16.11.16.	533,120 acres taken from to form D.C.'s of Brown's Well and Paringa.
			30.5.18.	100,480 acres taken from D.C. Blanchetown (afterwards Swan Reach).
Millicent	56,046	128,960	4.6.14.	72,914 acres, D.C. Muirhead added to.
Mobilong	126,880	138,560	7.6.17.	11,680 acres taken from D.C. Brinkley.
Pinnaroo	697,280	280,000	5.6.13.	280,000 acres, hundreds of Pinnaroo and Parilla, taken from to form D.C. Pinnaroo East.
			15.1.20.	417,280 acres balance of district, name altered to Lameroo.
			13.5.20.	280,000 acres. Name, Pinnaroo East, altered to Pinnaroo.
Prospect	2,240	1,920	7.3.18.	320 acres added to D.C. Yatala South.
Saddleworth	45,440	49,280	30.6.15.	3,840 acres taken from D.C. Gilbert.
Snowtown	289,920	275,520	1.8.12.	14,400 acres added to D.C. Balaklava.
Swan Reach	682,240	581,760	30.5.18.	100,480 acres added to D.C. Loxton.
			9.12.20.	Name altered from Blanchetown.
Tanunda	8,960	11,360	11.6.14.	2,400 acres taken from D.C. Angaston.
West Torrens	8,320	7,750	23.11.11.	34 acres. Western boundary extended from high to low water mark.
			15.2.12.	38 acres Added to corporation of Glenelg.
			29.8.12.	40 acres
			11.12.13.	4 acres taken from corporation of Thebarton.
			2.12.15.	600 acres taken from to form corporation of Henley and Grange.
			11.4.18.	70 acres taken from corporation of Thebarton.
Woodville	10,264	9,445	2.12.15.	680 acres taken from to form corporation of Henley and Grange.
			20.9.17.	144 acres added to D.C. Yatala South.
			7.11.18.	8 acres taken from corporation of Port Adelaide.
			16.1.19.	3 acres added to D.C. Yatala South.
Yatala South	11,200	11,667	20.9.17.	144 acres Taken from D.C. Woodville.
			16.1.19.	3 acres
			7.3.18.	320 acres taken from D.C. Prospect.
NEW CORPORATIONS.				
Henley and Grange	—	1,280	2.12.15.	600 acres taken from D.C. West Torrens.
				680 acres taken from D.C. Woodville.
Victor Harbor	—	690	28.5.14.	Formerly portion D.C. Encounter Bay.
NEW DISTRICT COUNCILS.				
Brown's Well	—	348,160	16.11.16.	Formerly hundreds of Allen, Kekwick, and McGorrery in D.C. Loxton,
Cleve	—	1,293,760	4.5.11.	Formerly hundreds of Rudall, Yadnarie, Mann, Boothby, Roberts. Verran, Darke, Pascoe, Jamieson, Smeaton, Campoona, Palkagee, and Tooligie, and portion of county Jervois in D.C. Franklin Harbor,
Paringa	—	184,320	16.11.16.	Formerly hundreds of Murtho and Paringa in D.C. Loxton.
Pinnaroo	—	280,000	13.5.20.	Formerly D.C. Pinnaroo East. *See also* under areas altered.
Waikerie	—	300,800	19.2.14.	Formerly hundreds of Waikerie and Holder.
NAMES ALTERED, CORPORATION.				
Peterborough	1,897	1,897	10.1.18.	Formerly Petersburg.
NAMES ALTERED, DISTRICT COUNCILS.				
Freeling	83,840	83,840	15.8.18.	Formerly Nuriootpa.
Keyneton	115,200	115,200	30.5.18.	Formerly North Rhine.
Lameroo	697,280	417,280	15.1.20.	Formerly Pinnaroo. *See also* under areas altered.
Port Broughton	121,600	121,600	31.5.17.	Formerly Mundoora.
Redhill	122,240	122,240	30.5.12.	Formerly Broughton.
Renmark Town	270	270	19.9.12.	Formerly Hamley.
Springton	80,000	80,000	27.6.18.	Formerly South Rhine.
Swan Reach	682,240	581,760	9.12.20.	Formerly Blanchetown. *See also* under areas altered.

POPULATION AND DWELLINGS.—METROPOLITAN AREA AND COUNTRY CORPORATIONS.

No. 11.—RETURN showing the Population and Number of Occupied Dwelling Houses (each Tenement, &c., counted as a separate dwelling) in each Corporation and District Council in the Metropolitan Area and in each Country Corporation at the Census 1911, Census 1921, and as estimated for December 31st, 1921.

Corporation or District Council.	Population.			Occupied Dwellings.			Inmates per Occupied Dwelling.	
	Census, 1911.	Census, 1921.	December, 1921.	Census. 1911.	Census, 1921.	December, 1921.	Census, 1911.	Census, 1921.
METROPOLITAN AREA.								
City of Adelaide	42,294	39,562	39,357	8,182	8,160	8,160	5·17	4·85
Port Adelaide	24,015	30,116	30,444	4,861	6,222	6,290	4·94	4·84
Unley	23,773	34,111	34,632	5,038	7,757	7,871	4·72	4·40
Corporations—								
Brighton	1,261	2,840	3,031	259	586	625	4·87	4·85
Glenelg	4,849	7,998	8,163	923	1,787	1,822	5·25	4·48
Henley and Grange (*a*)	—	3,980	4,119	—	779	806	—	5·11
Hindmarsh	11,335	12,461	12,575	2,338	2,691	2,716	4·85	4·63
Norwood and Kensington	13,892	15,010	15,086	3,003	3,369	3,386	4·63	4·46
St. Peters	9,073	11,104	11,206	1,884	2,507	2,530	4·82	4·43
Thebarton	8,720	14,037	14,077	1,805	3,186	3,195	4·83	4·41
District Councils—								
Burnside	9,416	16,410	16,631	1,782	3,545	3,592	5·28	4·63
Campbelltown	2,342	2,971	3,039	515	662	677	4·55	4·49
Crafers	1,818	1,955	1,977	400	423	428	4·55	4·62
East Torrens	1,764	2,246	2,257	364	394	396	4·85	5·70
Marion	1,741	3,092	3,207	360	647	671	4·84	4·78
Mitcham	5,035	9,194	9,782	1,045	2,039	2,140	4·82	4·51
Payneham	2,342	4,929	5,133	516	1,158	1,205	4·54	4·26
Prospect	6,813	12,862	13,600	1,486	3,025	3,200	4·58	4·25
Stirling	2,545	3,125	3,125	571	686	686	4·46	4·56
Walkerville	3,595	4,222	4,264	781	920	929	4·60	4·59
West Torrens	3,608	8,593	9,565	731	1,920	2,135	4·94	4·48
Woodville	7,787	12,719	13,299	1,556	2,782	2,910	5·00	4·57
Yatala South	1,963	3,087	3,116	406	637	643	4·83	4·85
Total Metropolitan Area (*b*)	189,646	255,481	260,542	38,742	55,611	56,771	4·89	4·59
COUNTRY CORPORATIONS.								
Burra	1,751	1,778	1,807	393	423	430	4·46	4·20
Clare	882	1,065	1,069	205	237	238	4·30	4·49
Davenport	421	1,114	1,128	83	236	239	5·07	4·72
Edithburgh	754	797	802	165	163	164	4·57	4·89
Gawler	1,814	1,775	1,775	396	425	425	4·58	4·18
Gladstone	771	890	904	159	183	186	4·85	4·86
Goolwa	601	563	563	131	137	137	4·59	4·11
Jamestown	1,235	1,361	1,369	262	321	323	4·71	4·24
Kadina	1,852	2,503	2,512	402	591	593	4·61	4·24
Kapunda	1,680	1,564	1,564	402	380	380	4·18	4·12
Laura	733	634	634	157	144	144	4·67	4·40
Maitland	457	480	480	97	98	98	4·71	4·90
Moonta	1,371	1,335	1,355	312	328	333	4·39	4·07
Mount Gambier	3,379	3,968	4,008	702	842	851	4·81	4·71
Peterborough	2,320	2,189	2,189	454	499	499	5·11	4·39
Port Augusta	811	1,375	1,390	166	278	281	4·89	4·95
Port Augusta West	250	389	384	40	84	83	6·25	4·63
Port Lincoln (*c*)	—	—	—	—	—	—	—	—
Port Pirie	9,385	9,808	9,893	1,934	2,308	2,328	4·85	4·25
Port Wakefield	606	565	565	119	128	128	5·09	4·41
Quorn	736	877	908	154	172	178	4·78	5·10
Strathalbyn	982	1,001	1,021	221	251	256	4·44	3·99
Victor Harbor	940	1,818	1,878	187	246	254	5·03	7·39
Wallaroo	3,212	3,308	3,331	651	722	727	4·93	4·58
Yorketown	477	501	511	108	104	106	4·42	4·82

(*a*) Henley and Grange proclaimed 1/12/15. Previously portions of West Torrens and Woodville District Councils.

(*b*) Portions of Marion (147 persons) and Stirling (996 persons at Census 1921) are omitted from total, being outside of Metropolitan Area.

(*c*) Port Lincoln proclaimed 18/8/21. Previously portion of Lincoln District Council.

NEW DWELLING-HOUSES.

No. 12.—RETURN showing the Number of New Dwelling-houses erected for each of the Years 1912-1921, and the Expenditure on New Buildings and Additions for the Years 1916–1921.

Municipality.	New Dwelling-houses Erected.										
	1912.	1913.	1914.	1915.	1916.	1917.	1918.	1919.	1920.	1921.	1912 to 1921.
	No.	No.	No.	No.	No.	No.	No.	No.	No.	No.	No.
CITIES.											
Adelaide	20	41	56	5	11	13	13	20	9	6	194
Port Adelaide	405	330	197	99	36	42	55	105	141	89	1,499
Unley	483	442	359	155	80	117	226	221	403	290	2,776
CORPORATIONS.											
Brighton	22	18	23	50	13	25	39	57	78	51	376
Glenelg	110	77	93	51	52	25	27	59	56	46	596
Henley and Grange	—*	—*	—*	—*	28	21	22	18	40	42	171
Hindmarsh	70	75	52	22	9	16	26	39	42	35	386
Kensington and Norwood	61	62	44	29	4	9	10	25	26	23	293
St. Peters	107	116	68	24	26	31	43	56	33	37	541
Thebarton	340	127	166	45	29	37	72	99	94	78	1,087
DISTRICT COUNCILS.											
Burnside	237	121	277	140	268	118	120	250	237	88	1,856
Marion	18	14	42	22	26	7	14	10	28	31	212
Mitcham	103	149	212	110	36	53	60	96	147	175	1,141
Payneham	100	120	84	63	21	10	27	70	110	62	667
Prospect	220	228	121	120	58	63	120	200	254	252	1,636
West Torrens	176	149	183	136	49	35	58	74	245	305	1,410
Woodville	388	182	315	184	87	50	64	110	263	236	1,879
Other Councils	141	142	126	71	30	20	12	29	42	57	670
Total Metropolitan Area	3,001	2,393	2,418	1,326	863	692	1,008	1,538	2,248	1,903	17,390
Total Country	1,000‡	795	897	561	393	311	289	374	537	551	5,708
Grand Total State	4,001	3,188	3,315	1,887	1,256	1,003	1,297	1,912	2,785	2,454	23,098

† Expenditure on New Buildings and Additions, 1916 to 1921.

	£	£	£	£	£	£	£	£	£	£	£
Metropolitan Area	—	—	—	—	654,325	579,073	875,040	1,291,704	2,573,550	1,856,362	7,830,054
Country	—	—	—	—	137,142	139,725	149,953	203,244	364,197	442,512	1,436,773
Total State	—	—	—	—	791,467	718,798	1,024,993	1,494,948	2,937,747	2,298,874	9,266,827

* *Vide* note, tables 9 and 10. † Particulars not available prior to 1916. ‡ Estimated.

NOTE.—Year ends November 30th for corporations and June 30th for district councils.

IMMIGRATION AND EMIGRATION.

No. 13.—RETURN showing the Recorded Number of Persons who Arrived in or Departed from the State of South Australia during each Quarter of the Year 1921, also Number Arriving from or Departing to the Commonwealth States, United Kingdom, British Possessions, and Foreign Countries.

Quarter.	Total Arrivals or Departures.			Arrivals from or Departures to—								Crews.	
				Commonwealth States.		United Kingdom.		Other British Possessions.		Foreign Countries.			
	M.	F.	Total.	M.	F.	M.	F.	M.	F.	M.	F.	M.	F.
IMMIGRATION—													
March	19,608	12,261	31,869	19,045	11,923	272	279	42	44	27	15	222	—
June	16,659	10,306	26,965	16,283	10,005	206	240	64	50	20	10	86	1
September	15,587	8,486	24,073	15,185	8,164	289	285	32	18	51	18	30	1
December	18,413	11,312	29,725	17,858	10,864	318	359	95	58	49	31	93	—
Totals (as recorded)	70,267	42,365	112,632	68,371	40,956	1,085	1,163	233	170	147	74	431	2
EMIGRATION—													
March	17,676	11,849	29,525	17,217	11,663	165	149	34	26	36	10	224	1
June	16,122	10,189	26,311	15,776	9,982	184	174	36	20	30	13	96	—
September	15,273	8,159	23,432	15,127	8,020	75	101	37	33	7	4	27	1
December	18,005	10,605	28,610	17,791	10,462	71	90	52	52	17	1	74	—
Totals (as recorded)	67,076	40,802	107,878	65,911	40,127	495	514	159	131	90	28	421	2

IMMIGRATION AND EMIGRATION.

No. 14.—Return of Recorded Immigration and Emigration of South Australia, distinguishing the Countries from whence Arrived, and to where Departed, during the Year 1921.

Country.	Arrivals (as recorded).			Departures (as recorded).		
	Males.	Females.	Total.	Males.	Females.	Total.
Commonwealth—						
New South Wales	13,136	9,029	22,165	9,997	7,808	17,805
Victoria	44,351	25,490	69,841	46,023	26,288	72,311
Queensland	19	15	34	41	46	87
Western Australia	10,865	6,422	17,287	9,850	5,985	15,835
Total	68,371	40,956	109,327	65,911	40,127	106,038
Other British Countries—						
United Kingdom	1,085	1,163	2,248	495	514	1,009
New Zealand	4	—	4	—	—	—
India and Ceylon	81	64	145	57	58	115
South African Union	112	78	190	63	62	125
Straits Settlements	11	11	22	2	—	2
Other British	25	17	42	37	11	48
Total	1,318	1,333	2,651	654	645	1,299
Foreign Countries—						
France	60	38	98	68	19	87
Italy	63	25	88	18	1	19
United States of America	9	1	10	1	—	1
Other Foreign	15	10	25	3	8	11
Total	147	74	221	90	28	118
Crews discharged or shipped	431	2	433	421	2	423
Total Oversea Countries	1,896	1,409	3,305	1,165	675	1,840
Grand total	70,267	42,365	112,632	67,076	40,802	107,878

ASSISTED IMMIGRATION.

No. 15.—Return showing the Number of Assisted Immigrants (Nominated and Selected) who Arrived during the Years 1911 to 1922.

Occupation.	1911.	1912.	1913.	1914.	1915.	1916 to 1920.	1921.	1922 (Jan. to June).
Males.								
1. Workers in wood, sawmill and timber workers, furniture, &c.	30	87	18	2	—	—	12	12
2. Engineering, metal works, &c.	14	81	55	4	—	—	45	34
3. Manufacture of food, drink, tobacco, &c.	2	14	6	1	—	—	7	3
4. Clothing, hats, boots, &c.	3	23	11	2	—	—	8	6
5. Books, printing, binding, &c.	3	10	3	—	—	—	2	—
6. Other manufacturing	5	59	11	5	—	—	9	—
7. Building	33	199	117	5	—	—	7	6
8. Mining	—	1	—	—	—	—	6	2
9. Rail and tramway transport	—	—	—	—	—	—	7	—
10. Other land transport (carters, drivers, &c.)	1	6	1	—	—	—	10	9
11. Shipping, wharf labor, &c.	2	—	—	—	—	—	3	1
12. Agricultural, pastoral, rural, &c.	47	283	308	116	—	—	*53	*288
13. Domestic, hotels, &c.	—	1	—	—	—	—	1	—
14. Municipal and public employment, general laborers and miscellaneous	5	23	5	4	—	—	71	29
15. Dependents—Adults	64	158	150	24	5	—	2	4
15a. Children under 12 years	106	519	425	77	17	—	77	62
Total males	315	1,464	1,110	240	22	—	320	456
Females.								
2. Engineering, metal works, &c.	—	—	—	—	—	—	1	—
4. Clothing, hats, boots, &c.	—	—	1	—	—	—	—	6
5. Books, printing, binding, &c.	—	—	—	—	—	—	1	1
12. Agricultural, pastoral, rural, &c.	—	—	—	—	—	—	—	3
13. Domestic, hotels, &c.	31	247	381	197	—	—	34	54
14. Municipal and public employment, general laborers and miscellaneous	—	—	1	3	—	—	18	19
15. Dependents—Adults	231	1,004	856	141	37	—	124	113
15a. Children under 12 years	88	497	410	63	20	—	83	61
Total Females	350	1,748	1,649	404	57	—	261	257
Grand Total	665	3,212	2,759	644	79	—	581	713

* Including British farm lads—1921, 6; 1922, 204.

MIGRATION, 1912-1921.

No. 16.—Decennial Return showing details of South Australian Migration (as recorded) with each Country.

Year.	Commonwealth States.									British Countries Oversea.								
	New South Wales.		Victoria.		Western Australia.		Queensland.	Tasmania.	Total Commonwealth States.	United Kingdom.	Canada.	Hong-kong.	India and Ceylon.	New Zealand.	South African Union.	Straits Settlements.	Other British Possessions.	Total British Countries Oversea.
	By Land.	By Sea.	By Land.	By Sea.	By Land. ‡	By Sea.												
Immigration—																		
1912	28,296	4,750	49,626	5,893	—	10,241	65	53	98,924	7,700	38	—	266	59	265	11	20	8,359
1913	33,504	4,490	53,454	6,105	—	9,476	75	23	107,127	5,978	1	—	267	23	310	20	41	6,640
1914	33,683	4,473	48,015	5,824	—	8,188	52	39	100,274	2,768	5	—	248	27	348	2	97	3,495
1915	23,814	3,287	42,893	3,491	—	7,084	39	35	80,643	901	11	—	184	18	99	33	75	1,321
1916	22,823	2,860	46,845	2,830	—	6,453	21	5	81,837	349	—	—	216	8	39	—	52	664
1917	23,587	1,821	52,482	1,763	2,193	4,674	6	—	86,526	56	—	—	94	1	74	—	9	234
1918	29,220	882	75,039	814	14,148	2,374	—	—	122,477	41	—	—	63	1	28	—	8	141
1919	20,628	761	53,572	1,024	7,470	2,013	12	—	85,480	2,217	—	—	120	83	43	—	50	2,513
1920	18,708	2,330	76,053	1,544	16,877	2,182	55	1	117,750	2,814	—	—	158	—	164	20	19	3,175
1921	19,850	2,315	68,472	1,369	14,981	2,306	34	—	109,327	2,248	—	—	145	4	190	22	42	2,651
Emigration—																		
1912	29,753	4,941	50,589	5,473	—	9,004	136	—	99,896	1,722	—	4	201	32	182	2	20	2,163
1913	34,004	5,025	53,632	6,310	—	9,022	194	—	108,187	1,878	—	—	199	32	204	6	26	2,345
1914	29,951	5,760	54,258	6,459	—	8,384	134	—	104,946	1,970	—	1	181	32	195	11	91	2,481
1915	21,169	4,171	46,671	3,591	—	6,375	66	—	82,043	998	—	—	224	12	78	1	128	1,441
1916	21,978	3,198	47,126	2,842	—	5,888	26	—	81,058	539	—	—	167	8	70	10	76	870
1917	23,657	2,312	54,575	1,499	1,690	3,910	5	—	87,648	34	—	—	115	—	7	—	2	158
1918	26,647	1,295	74,380	785	13,299	1,680	16	—	118,102	27	—	—	53	—	—	—	9	89
1919	18,338	895	54,105	475	6,259	1,966	4	—	82,042	665	—	—	37	—	35	—	7	744
1920	17,858	2,672	78,184	1,659	14,613	2,264	46	—	117,296	1,182	—	2	121	—	144	7	37	1,493
1921	15,154	2,651	70,933	1,378	13,562	2,273	87	—	106,038	1,009	—	—	115	—	125	2	48	1,299

Year.	Foreign Countries.											* Crews Discharged or Shipped.	Total Oversea Countries.	† Expeditionary Forces Oversea Direct.	Grand Total as Recorded.	Allowances for Unrecorded.	Grand Total, including Allowances.
	China.	France.	Germany.	Italy.	Japan.	New Caledonia.	South Sea Islands.	Spain.	U.S.A.	Other Foreign Countries.	Total Foreign Countries.						
Immigration—																	
1912	2	384	349	248	1	1	—	—	54	713	1,752	—	10,111	—	109,035	—	109,035
1913	1	313	306	396	3	—	—	—	117	561	1,697	—	8,337	—	115,464	—	115,464
1914	—	226	128	330	1	—	—	2	89	462	1,238	—	4,733	—	105,007	—	105,007
1915	—	57	—	14	—	—	11	—	98	82	262	—	1,583	485	82,711	—	82,711
1916	—	69	—	6	—	—	—	—	135	21	231	135	1,030	107	82,974	—	82,974
1917	—	18	—	—	—	—	—	—	—	—	18	391	643	993	88,162	—	88,162
1918	—	—	—	—	—	—	—	—	—	1	1	273	415	1,739	124,631	—	124,631
1919	—	26	—	12	—	—	—	—	—	16	54	421	2,988	13,381	101,849	—	101,849
1920	—	82	—	33	—	—	—	—	—	43	158	287	3,620	827	122,197	—	122,197
1921	—	98	—	88	—	—	—	—	10	25	221	433	3,305	—	112,632	—	112,632
Emigration—																	
1912	—	246	236	163	—	—	—	—	23	139	807	—	2,970	—	102,866	337	103,203
1913	—	266	188	165	—	2	—	—	44	215	880	—	3,225	—	111,412	339	111,751
1914	1	226	162	208	—	—	13	—	33	209	852	—	3,333	1,234	109,513	342	109,855
1915	—	78	—	17	—	—	—	—	130	54	279	—	1,720	7,631	91,394	314	91,708
1916	2	54	—	2	13	—	8	—	51	24	154	116	1,140	11,382	93,580	304	93,884
1917	—	21	—	—	—	—	—	—	2	1	24	282	464	1,839	89,951	289	90,240
1918	—	1	—	—	—	—	1	—	—	1	3	276	368	1,982	120,452	288	120,740
1919	—	3	—	26	1	—	—	—	—	4	34	373	1,151	7	83,200	307	83,507
1920	—	114	—	26	—	—	—	—	—	7	147	318	1,958	—	119,254	326	119,580
1921	—	87	—	19	—	—	—	—	1	11	118	423	1,840	—	107,878	320	108,198

---

* Prior to 1st July, 1916, crews were assigned to the countries from which the ships arrived or to which they departed.

† Expeditionary Forces passing through Melbourne, &c., are included in the Interstate figures.

‡ East-West Transcontinental Railway opened October, 1917.

NATURALIZATION—NATIONALITIES.

No. 17.—Decennial Return showing the Nationalities of Persons Naturalized in the State of South Australia.

Nationalities.	1912.	1913.	1914.	1915.	1916.	1917.	1918.	1919.	1920.	1921.
Americans, North	5	3	9	7	3	—	—	—	4	3
Argentinian	—	1	—	—	—	—	—	—	—	—
Austrians	6	6	7	—	1	—	—	—	—	1
Belgians	1	1	3	4	—	—	—	—	—	—
Brazilians	1	—	—	—	—	—	—	—	—	—
Bulgarians	1	—	4	13	—	—	—	—	—	—
Chilians	—	—	—	1	—	—	—	—	—	—
Czecho-Slovakians	—	—	—	—	—	—	—	—	1	3
Danes	7	18	29	28	14	7	5	4	6	3
Dutch	11	18	23	13	6	2	1	1	2	—
Esthonians	—	—	—	—	—	—	—	—	—	1
Finns	10	23	25	21	3	2	1	3	3	2
French	6	6	13	—	—	—	—	1	1	4
Germans	183	149	247	49	27	14	2	1	18	93
Greeks	6	17	6	11	—	—	—	—	2	1
Hungarians	2	—	1	—	—	—	—	—	—	—
Italians	25	26	24	11	5	2	—	3	2	5
Jugo-Slavs	—	—	—	—	—	—	—	—	1	—
Lithuanians	—	—	—	—	—	—	—	—	—	1
Luxembourger	—	—	—	1	—	—	—	—	—	—
Montenegrins	—	—	1	—	—	—	—	—	—	—
Norwegians	20	29	39	31	7	8	2	1	6	3
Palestine	—	—	—	—	—	—	—	—	—	1
Poles	3	3	10	5	—	—	—	2	—	2
Roumanians	1	—	2	—	—	—	—	—	—	—
Russians	10	16	29	11	—	1	2	3	1	6
Spaniards	2	—	2	1	—	—	—	1	—	—
Swedes	34	35	73	44	15	8	6	1	2	10
Swiss	8	3	5	9	1	1	—	—	1	2
Syrians	—	—	—	—	—	—	—	—	—	24
Turks	1	1	—	—	—	—	—	—	—	—
Total	343	355	552	260	82	45	19	21	50	165

NATURALIZATION—OCCUPATIONS.

No. 18.—Decennial Return showing the Occupations of Persons Naturalized in the State of South Australia.

Occupations.	1912.	1913.	1914.	1915.	1916.	1917.	1918.	1919.	1920.	1921.
Bakers	4	2	7	1	1	—	—	—	—	4
Blacksmiths	—	—	6	1	—	2	1	—	—	—
Bootmakers	1	—	2	1	—	—	—	—	1	1
Butchers	4	—	4	—	—	1	—	—	—	1
Cabinetmakers	—	—	1	3	—	—	—	—	—	—
Carpenters	13	14	21	1	2	—	—	1	1	3
Clergymen	1	—	3	—	—	—	1	—	2	1
Clerks, Accountants, &c.	3	6	3	—	—	1	—	1	—	—
Cooks	5	8	10	5	—	2	—	—	3	2
Dressmakers	—	—	2	2	—	1	—	—	—	—
Enginedrivers	4	3	—	1	1	—	—	—	—	—
Engineers	5	4	7	1	1	—	—	—	—	2
Farmers	24	14	62	30	16	5	4	1	5	28
Firemen	8	11	18	6	3	1	—	1	—	1
Fishermen	14	21	13	7	1	2	—	—	1	1
Fitters	5	11	9	1	—	—	1	—	1	—
Gardeners	6	4	9	5	2	—	—	—	2	2
Hairdressers	1	1	7	—	—	—	—	—	—	1
Hotelkeepers	2	1	6	—	—	—	—	—	—	1
Housewives	46	24	13	14	8	4	1	1	5	10
Laborers	145	146	208	120	24	11	4	7	14	43
Manufacturers, Merchants, &c.	10	9	10	1	—	—	1	—	1	14
Masons, &c.	—	2	9	2	1	—	—	—	2	—
Metalworkers	4	7	—	—	—	—	—	—	—	—
Miners	3	5	3	3	—	—	—	1	—	—
Musicians	—	—	3	—	—	—	—	—	1	—
Painters	4	2	3	—	—	—	2	—	—	4
Seamen	18	40	57	20	8	8	1	2	1	2
Tailors	1	1	3	2	—	—	—	—	—	2
Teachers	1	—	6	1	—	—	—	—	—	2
Other	6	8	40	23	11	5	3	5	9	37
No occupation	5	11	7	9	3	2	—	1	1	3
Total	343	355	552	260	82	45	19	21	50	165

POPULATION—ELECTORAL DISTRICTS (COMMONWEALTH).

No. 19.—Return showing the Number of Persons and the Number of Adults in each of the Commonwealth Electoral Districts of the State, as at the Census of 1911.

Commonwealth Electoral Divisions.	Area.	Population—Census 1911.			Adults—Census 1911.			Percentage of Adults to Total Population.
		Males.	Females.	Total.	Males.	Females.	Total.	
	Square Miles.							
Adelaide	10	25,395	27,307	52,702	15,532	17,194	32,726	62·10
Angas	5,107	27,506	26,213	53,719	14,712	13,759	28,471	53·00
Barker	23,230	30,135	28,813	58,948	16,802	15,648	32,450	55·05
Boothby	68	28,242	32,879	61,121	15,876	19,971	35,847	58·65
Grey	337,610	31,121	24,928	56,049	17,737	12,421	30,158	53·81
Hindmarsh	65	31,042	31.992	63,034	16,672	17,613	34,285	54·39
Wakefield	13,980	31,465	28,781	60,246	17,086	15,158	32,244	53·52
Shipping	—	2,452	287	2,739	1,994	194	2,188	79·88
Grand Total	380,070	207,358	201,200	408,558	116,411	111,958	228,369	55·89

FEDERAL PARLIAMENT—SENATE.

No. 20.—Return showing the Number of Electors on the Roll, the Number who Voted, and Percentage of Votes at each General Election of Senators for the State of South Australia.

Date of General Election.	Total Number of Electors on Roll.			Total Number who Voted (including Informals).			Informal Votes.		Percentage of Votes to Number on Roll.		
	Males.	Females.	Total.	Males.	Females.	Total.	Number.	Percentage to Voters.	Males.	Females	Total.
March 30th, 1901	84,692	69,490	154,182	41,567	21,418	62,985	1,478	2·34	49·08	30·82	40·85
December 16th, 1903	85,947	81,828	167,775	35,736	19,049	54,785	1,208	2·20	41·58	23·28	32·65
December 12th, 1900.	97,454	95,664	193,118	43,318	27,199	70,517	2,735	3·87	44·45	28·43	36·51
April 13th, 1910	105,301	102,354	207,655	63,384	47,119	110,503	3,675	3·32	60·19	46·03	53·22
May 31st, 1913	124.222	119,804	244,026	103,739	91,724	195,463	11,204	5·73	83·51	76·56	80·10
September 5th, 1914	131,758	125,595	257,353	110,049	96,195	206,244	7,913	3·84	83·52	76·59	80·14
May 5th, 1917	132,260	133,519	265,779	103,707	87,471	191,178	8,483	4·44	78·41	65·51	71·93
December 13th, 1919	132,541	135,694	268,235	97,284	80,808	178,092	16,111	9·04	73·39	59·55	66·39

Each State is represented by six Senators; term of service, six years, three retiring every three years; salary, £400 per annum, increased to £600 per annum from August 28th, 1907, and to £1,000 per annum from May 22nd, 1920.
The whole State votes as one electorate.

FEDERAL PARLIAMENT.—HOUSE OF REPRESENTATIVES.

No. 21.—Return showing the Number of Electors on the Roll, the Number and Percentages of Votes in the several Electoral Divisions, at the last General Election (December 13th, 1919) of Representatives for the State of South Australia.

Name of Division.	Number of Electors on Roll.			Number of Electors who Voted (including Informals).			Informal Votes.		Percentage of Votes to Number on Roll of Contested Districts.		
	Males.	Females.	Total.	Males.	Females.	Total.	Number.	Percentage to Voters.	Males.	Females.	Total.
Adelaide	15,912	18,564	34,476	10,749	10,743	21,492	754	3·50	67·55	57·87	62·33
Angas	15,252	14,688	29,940	11,012	8,288	19,300	615	3·18	72·20	56·42	64·46
Barker	19,356	19,689	39,045	13,610	10,697	24,307	2,234	9·19	70·31	54·32	62·25
Boothby	20,892	25,881	46,773	15,506	15,987	31,493	2,314	7·34	74·21	61·77	67·33
Grey	19,444	14,382	33,826	13,917	9,184	23,101	616	2·66	71·57	63·85	68·29
Hindmarsh	23,666	26,106	49,772	18,715	15,665	34,380	906	2·63	79·07	60·00	69·07
Wakefield	18,019	16,384	34,403	13,774	10,244	24,018	2,133	8·88	76·44	62·56	69·81
Total, Contested Districts	132,541	135,694	268,235	97,283	80,808	178,091	9,572	5·37	73·39	59·55	66·39
" Uncontested	—	—	—	—	—	—	—	—	—	—	—

Each of the seven electoral divisions return one representative. Term of service, three years; salary, £400 per annum, increased to £600 per annum from August 28th, 1907, and to £1,000 per annum from May 22nd, 1920.

FEDERAL PARLIAMENT.—HOUSE OF REPRESENTATIVES.

No. 22.—RETURN showing the Number of Electors on the Roll, the Number and Percentages of Votes at each General Election of Representatives for the State of South Australia.

Date of General Election.		Number of Electors on Roll.			Number of Electors who Voted (including Informals).			Informal Votes.		Percentage of Votes to Number on Roll of Contested Districts.		
		Males.	Females.	Total.	Males.	Females.	Total.	Number.	Percentage to Voters.	Males.	Females.	Total.
March 30th, 1901		84,692	69,490	154,182	41,567	21,418	62,985	985	1·56	49·08	30·82	40·85
December 16th, 1903	a	23,856	25,789	49,645	12,394	7,728	20,122	542	2·69	51·95	29·97	40·53
	b	62,091	56,039	118,130								
December 12th, 1906	a	42,065	38,578	80,643	19,850	12,669	32,519	1,622	4·98	47·19	32·84	40·32
	b	55,389	57,086	112,475								
April 13th, 1910	a	59,581	61,594	121,175	37,189	29,852	67,041	3,356	5·01	62·42	48·47	55·33
	b	45,720	40,760	86,480								
May 31st, 1913	a	90,009	85,304	175,313	74,316	65,704	140,020	6,734	4·81	82·57	77·02	79·87
	b	34,213	34,500	68,713								
September 5th, 1914	a	116,594	111,372	227,966	97,182	84,956	182,138	4,280	2·35	83·35	76·28	79·90
	b	15,164	14,223	29,387								
May 5th, 1917	a	116,568	114,749	231,317	91,642	75,450	167,092	5,913	3·54	78·61	65·75	72·23
	b	15,692	18,770	34,462								
December 13th, 1919	a	132,541	135,694	268,235	97,283	80,808	178,091	9,572	5·37	73·39	59·55	66·39

Each of the seven electoral divisions return one representative. Term of service, three years; salary, £400 per annum, increased to £600 per annum from August 28th, 1907, and to £1,000 per annum from May 22nd, 1920,

a Contested Districts. *b* Uncontested Districts.

POPULATION—ELECTORAL DISTRICTS (LEGISLATIVE COUNCIL).

No. 23.—RETURN showing the Number of Persons and the Number of Adults in each Legislative Council Electoral District, as at the Census of 1911.

Electoral District.	Approximate Area.	Population—Census 1911.			Adults—Census 1911.			Percentage of Adults to Total Population.
		Males.	Females.	Total.	Males.	Females.	Total.	
	Square Miles.							
Central	163	87,480	95,688	183,168	49,682	56,927	106,609	58·20
Southern	23,825	37,792	35,312	73,104	20,734	18,701	39,435	53·94
Midland	7,117	36,328	34,303	70,631	19,560	18,076	37,636	53·29
Northern	348,965	43,306	35,610	78,916	24,441	18,060	42,501	53·86
Shipping	—	2,452	287	2,739	1,994	194	2,188	79·88
Grand Total	380,070	207,358	201,200	408,558	116,411	111,958	228,369	55·89

STATE PARLIAMENT.—LEGISLATIVE COUNCIL.

No. 24.—RETURN showing the Total Number of Electors on the Roll, the Number and Percentages of Votes at each General Election of Members of the Legislative Council for the State of South Australia, 1897 to 1921.

Date of General Election.		Total Number of Electors on Roll.			Number who Voted (including Informals).			Informal Votes.		Percentage of Votes to Number on Roll of Contested Districts.		
		Males.	Females.	Total.	Males.	Females.	Total.	Number.	Percentage of Votes.	Males.	Females.	Total.
May 22nd, 1897*		37,593	8,221	45,814	19,796	3,335	23,131	144	0·62	52·66	40·57	50·49
May, 1900		38,688	9,854	48,542	21,403	3,907	25,310	162	0·64	55·32	39·65	52·14
May 3rd, 1902		38,413	13,496	51,909	29,978	7,940	37,918	749	1·98	78·04	58·83	73·05
May 27th, 1905		39,011	13,873	52,884	28,820	8,328	37,148	908	2·44	73·88	60·03	70·24
April 2nd, 1910	a	39,760	14,199	53,959	32,540	9,356	41,896	1,680	4·01	81·84	65·89	77·64
	b	8,385	1,958	10,343								
February 10th, 1912	a	50,314	17,939	68,253	40,709	13,016	53,725	1,499	2·79	80·91	72·56	78·71
	b	8,914	2,046	10,960								
March 27th, 1915	a	15,108	6,748	21,856	11,436	4,808	16,244	187	1·15	75·69	71·25	74·32
	b	52,815	15,368	†68,183								
April 6th, 1918		71,510	23,461	94,971	42,987	11,800	54,787	1,888	3·45	60·11	50·30	57·69
April 9th, 1921	a	60,097	20,957	81,054	38,597	11,309	49,906	1,107	2·22	64·22	53·96	61·57
	b	9,889	2,105	11,994								

* Women voted for first time (*vide* Act No. 613 of 1894.) † To December 31st, 1914. *a* Contested Districts. *b* Uncontested Districts.

LEGISLATIVE COUNCIL.—GENERAL ELECTION, 1921.

No. 25.—**Return** showing the Number of Electors on the Roll and the Number and Percentages of Votes in the several Electoral Divisions at the last General Election (April 9th, 1921) of Members of the Legislative Council of the State of South Australia.

Division.	No. of Members Returned.	Number of Electors on Roll.			Number of Electors who Voted (including Informal).			Percentage of Votes to Number on Roll of Contested Divisions.			Informal.	
		M.	F.	Total.	M.	F.	Total.	M.	F.	Total.	No. of Votes.	Percentage of Votes.
Central District No. 1.												
1. Adelaide	2	3,619	1,445	5,064	1,653	497	2,150	45·68	34·40	42·46	41	1·91
2. North Adelaide		4,095	1,964	6,059	2,571	1,080	3,651	62·78	54·99	60·26	26	0·71
3. Port Adelaide		5,838	2,113	7,951	3,540	1,064	4,604	60·64	50·35	57·90	28	0·61
4. West Torrens		6,335	2,063	8,398	3,758	981	4,739	59·32	47·55	56·43	68	1·43
Totals		19,887	7,585	27,472	11,522	3,622	15,144	57·94	47·75	55·13	163	1·08
Central District No. 2.												
5. Sturt	2	8,731	4,153	12,884	5,063	2,334	7,397	57·99	56·20	57·41	180	2·43
6. East Torrens		8,172	3,607	11,779	4,814	1,893	6,707	58·91	52·48	56·94	160	2·39
Totals		16,903	7,760	24,663	9,877	4,227	14,104	58·43	54·47	57·19	340	2·41
Southern District.												
7. Victoria	2	3,055	1,050	4,105	2,298	683	2,981	75·22	65·05	72·62	88	2·95
8. Albert		2,383	256	2,639	1,710	136	1,846	71·76	53·12	69·95	43	2·33
9. Alexandra		3,323	1,110	4,433	2,253	663	2,916	67·80	59·73	65·78	114	3·91
10. Murray		3,258	627	3,885	2,386	379	2,765	73·24	60·45	71·17	92	3·33
Totals		12,019	3,043	15,062	8,647	1,861	10,508	71·94	61·16	69·76	337	3·21
Midland District.												
11. Barossa	2	3,108	680	3,788	Not contested.							
12. Wooroora		2,895	598	3,493								
13. Wallaroo		2,000	509	2,509								
14. Yorke Peninsula		1,886	318	2,204								
Totals		9,889	2,105	11,994	—	—	—	—	—	—	—	—
Northern District.												
15. Port Pirie	2	1,981	605	2,586	1,386	398	1,784	69·96	65·78	69·00	24	1·35
16. Stanley		2,564	591	3,155	2,052	404	2,456	80·03	68·36	77·84	56	2·28
17. Burra Burra		3,491	753	4,244	2,734	439	3,173	78·20	58·30	74·76	125	3·94
18. Newcastle		1,235	322	1,557	902	188	1,090	73·04	58·39	70·01	25	2·29
19. Flinders		2,017	298	2,315	1,477	170	1.647	73·23	57·05	71·14	37	2·25
Totals	..	11,288	2,569	13,857	8,551	1,599	10,150	75·75	62·24	73·25	267	2·63
Grand Total	10	69,986	23,062	93,048	—	—	—	—	—	—	—	—
Total uncontested districts	..	9,889	2,105	11,994	—	—	—	—	—	—	—	—
Total contested districts	..	60,097	20,957	81,054	38,597	11,309	49,906	64·22	53·96	61·57	1,107	2·22

ELECTORS ON ROLLS.

No. 26.—Return showing the Number of Electors on the Roll of the LEGISLATIVE COUNCIL in each Electoral District at the end of the Years 1918 to 1921.

Electoral Districts.	Members for each District.	1918.			1919.			1920. *			1921.		
		Males.	Females	Total.	Males.	Females	Total.	Males.	Females	Total.	Males.	Females	Total.
Adelaide		3,524	1,485	5,009	3,541	1,460	5,001	3,619	1,445	5,064	2,945	1,124	4,069
North Adelaide		3,891	1,956	5,847	4,057	1,970	6,027	4,095	1,964	6,059	3,657	1,791	5,448
Port Adelaide		5,888	2,150	8,038	5,803	2,131	7,934	5,838	2,113	7,951	5,263	1,905	7,168
West Torrens		6,223	2,078	8,301	6,322	2,083	8,405	6,335	2,063	8,398	5,628	1,844	7,472
Central No. 1	4	19,526	7,669	27,195	19,723	7,644	27,367	19,887	7,585	27,472	17,493	6,664	24,157
Sturt		8,331	4,015	12,346	8,543	4,044	12,587	8,731	4,153	12,884	7,971	3,904	11,875
East Torrens		7,795	3,505	11,300	8,023	3,575	11,598	8,172	3,607	11,779	7,338	3,266	10,604
Central No. 2	4	16,126	7,520	23,646	16,566	7,619	24,185	16,903	7,760	24,663	15,309	7,170	22,479
Victoria		3,117	1,135	4,252	3,012	1,105	4,117	3,055	1,050	4,105	3,041	1,044	4,085
Albert		2,272	248	2,520	2,324	263	2,587	2,383	256	2,639	2,381	251	2,632
Alexandra		3,176	1,096	4,272	3,171	1,060	4,231	3,323	1,110	4,433	3,302	1,086	4,388
Murray		3,179	634	3,813	3,133	614	3,747	3,258	627	3,885	3,246	619	3,865
Southern	4	11,744	3,113	14,857	11,640	3,042	14,682	12,019	3,043	15,062	11,970	3,000	14,970
Barossa		3,167	684	3,851	3,051	683	3,734	3,108	680	3,788	3,032	669	3,701
Wooroora		2,938	658	3,596	2,878	624	3,502	2,895	598	3,493	2,874	591	3,465
Wallaroo		2,127	558	2,685	2,089	536	2,625	2,000	509	2,509	1,929	476	2,405
Yorke Peninsula		1,982	331	2,313	1,937	329	2,266	1,886	318	2,204	1,890	314	2,204
Midland	4	10,214	2,231	12,445	9,955	2,172	12,127	9,889	2,105	11,994	9,725	2,050	11,775
Port Pirie		1,410	473	1,883	1,373	409	1,782	1,981	605	2,586	2,016	630	2,646
Stanley		2,565	622	3,187	2,489	588	3,077	2,564	591	3,155	2,621	598	3,219
Burra Burra		3,603	785	4,388	3,489	749	4,238	3,491	753	4,244	3,429	736	4,165
Newcastle		1,324	355	1,679	1,259	331	1,590	1,235	322	1,557	1,225	314	1,539
Flinders		2,120	317	2,437	2,012	299	2,311	2,017	298	2,315	2,030	303	2,333
Northern	4	11,022	2,552	13,574	10,622	2,376	12,998	11,288	2,569	13,857	11,321	2,581	13,902
Total	20	68,632	23,085	91,717	68,506	22,853	91,359	69,986	23,062	93,048	65,818	21,465	87,283

* Roll made up to February 2nd, 1921.

No. 27.—Return showing the Number of Electors on the Roll of the HOUSE of ASSEMBLY in each Electoral District at the end of the Years 1918 to 1921.

Nos.	Electoral Districts.	Members for each District.	1918.			1919.			1920. *			1921. †
			Males.	Females	Total.	Males.	Females	Total.	Males.	Females	Total.	Total.
1	Adelaide	3	9,703	11,351	21,054	9,925	11,309	21,234	8,581	8,967	17,548	16,723
2	North Adelaide	2	6,313	9,457	15,770	6,739	9,477	16,216	7,243	9,716	16,959	16,955
3	Port Adelaide	2	9,204	10,439	19,643	9,784	10,078	19,862	10,802	11,052	21,854	21,947
4	West Torrens	2	9,643	10,677	20,320	9,857	10,869	20,726	11,222	12,113	23,335	23,538
5	Sturt	3	13,315	17,765	31,080	13,615	17,601	31,216	15,023	18,933	33,956	34,739
6	East Torrens	3	12,987	17,495	30,482	13,760	18,530	32,290	13,437	16,561	29,998	29,435
7	Victoria	2	5,971	6,178	12,149	5,896	5,875	11,771	6,377	6,070	12,447	12,241
8	Albert	2	4,450	2,941	7,391	4,565	3,039	7,604	6,221	4,092	10,313	10,815
9	Alexandra	3	5,233	5,693	10,926	5,174	5,597	10,771	5,814	6,298	12,112	12,225
10	Murray	3	5,668	5,213	10,881	5,506	5,155	10,661	6,371	5,777	12,148	12,202
11	Barossa	3	5,471	6,013	11,484	5,379	5,708	11,087	5,807	5,948	11,755	12,016
12	Wooroora	3	5,140	5,159	10,299	5,128	4,966	0,094	5,752	5,349	11,101	11,027
13	Wallaroo	2	3,580	4,062	7,642	3,806	4,140	7,946	3,768	4,063	7,831	7,314
14	Yorke Peninsula	2	3,374	3,115	6,489	3,384	3,061	6,445	3,639	3,295	6,934	6,870
15	Port Pirie	2	3,904	3,308	7,212	2,441	2,322	4,763	3,413	2,926	6,339	5,903
16	Stanley	2	4,286	4,073	8,359	4,236	4,002	8,238	4,823	4,385	9,208	9,312
17	Burra Burra	3	6,302	5,837	12,139	6,211	5,664	11,875	6,817	6,339	13,156	12,953
18	Newcastle	2	3,480	2,695	6,175	3,231	2,575	5,806	3,973	2,817	6,790	7,087
19	Flinders	2	4,512	2,717	7,229	4,260	2,664	6,924	5,008	3,230	8,238	8,800
	Total	46	122,536	134,188	256,724	122,897	132,632	255,529	134,091	137,931	272,022	272,102

* Joint Commonwealth and House of Assembly State Roll made up to March 3rd, 1921.
† Males and Females not available.

POPULATION—ELECTORAL DISTRICTS (HOUSE OF ASSEMBLY).

No. 28.—Return showing the Number of Persons and the Number of Adults in each House of Assembly Electoral District, as at the Census of 1901-1911, together with the Numerical Increase and Percentage of Adults to Total Population.

Electoral Districts, House of Assembly.		Area—Square Miles.	Persons.			Males.			Females.			Number of Adults and Percentage to Total Population.					
												Males.			Females.		
Census 1901.	Census 1911.		1901.	1911.	Increase.	1901.	1911.	Increase.	1901.	1911.	Increase.	1901.	1911.	Increase.	1901.	1911.	Increase.
East Adelaide West Adelaide North Adelaide	Adelaide	10	47,473	52,702	5,229	22,144	25,395	3,251	25,329	27,307	1,978	12,109 54·68	15,532 61·19	3,423 6·51	14,694 58·01	17,194 62·97	2,500 4·96
Port Adelaide West Torrens	Port Adelaide	58	43,795	56,062	12,267	21,405	27,779	6,374	22,390	28,283	5,893	9,927 46·38	14,904 53·65	4,977 7·27	11,116 49·65	15,378 54·37	4,262 4·72
East Torrens Sturt	Torrens	95	61,612	74,404	12,792	28,459	34,306	5,847	33,153	40,098	6,945	13,911 48·88	19,246 56·10	5,335 7·22	18,147 54·74	24,355 60·74	6,208 6·00
Victoria Albert	Victoria and Albert	18,631	21,585	30,646	9,061	11,026	16,626	5,600	10,559	14,020	3,461	5,558 50·41	9,393 56·50	3,835 6·09	5,024 47·58	7,178 51·17	2,154 3·59
Noarlunga Mount Barker Encounter Bay	Alexandra	3,397	21,592	21,991	399	10,628	10,708	80	10,964	11,283	319	5,198 48·91	5,807 54·23	609 5·32	5,599 51·07	6,321 56·02	722 4·95
Onkaparinga Gumeracha	Murray	1,797	20,118	20,467	349	10,327	10,458	131	9,791	10,009	218	4,970 48·13	5,534 52·92	564 4·79	4,645 47·44	5,202 51·97	557 4·53
Barossa Yatala	Barossa	1,446	20,615	21,167	552	10,374	10,867	493	10,241	10,300	59	5,164 49·78	5,853 53·86	689 4·08	4,987 48·70	5,502 53·42	515 4·72
Light Wooroora	Wooroora	2,700	20,296	21,580	1,284	10,266	11,028	762	10,030	10,552	522	5,014 48·84	6,032 54·70	1,018 5·86	4,758 46·97	5,521 52·32	763 5·35
Wallaroo Yorke's Peninsula	Wallaroo	2.971	24,537	27,884	3,347	12,664	14,433	1,769	11,873	13,451	1,578	6,344 50·09	7,675 53·18	1,331 3·09	5,718 48·16	7,053 52·43	1,335 4·27
Gladstone Stanley	Stanley	2,515	25,236	26,950	1,714	13,547	14,244	697	11,689	12,706	1,017	6,856 50·61	7,853 55·13	997 4·52	5,486 46·93	6,553 51·57	1,067 4·64
Frome Burra	Burra Burra	16,124	25,128	25,824	696	13,138	13,782	644	11,990	12,042	52	6,420 48·87	7,625 55·33	1,205 6·46	5,415 45·16	6,240 51·82	825 6·66
Newcastle Flinders	Flinders	330,326	22,014	26,142	4,128	12,821	15,280	2,459	9,193	10,862	1,669	7,358 57·39	8,963 58·66	1,605 1·27	4,054 44·10	5,267 48·49	1,213 4·39
Shipping	—	—	3,979	2,739	− 1,240	3,486	2,452	− 1,034	493	287	− 206	2,901 83·22	1,994 81·32	− 907 − 1·90	371 75·25	194 67·60	− 177 − 7·65
Grand total	—	380,070	358,346*	408,558	50,212	180,485*	207,358	26,873	177,861*	201,200	23,339	91,730 50·82	116,411 56·14	24,681 5·32	90,014 50·61	111,958 55·65	21,944 5·04

* Including half-castes (males 200, females 166; total 366), omitted from tabulation of details, 1901.

STATE PARLIAMENT.—HOUSE OF ASSEMBLY.

No. 29.—RETURN showing the Total Number of Electors on the Roll, the Number and Percentages of Votes at each General Election of Members of the House of Assembly for the State of South Australia, 1896 to 1921.

Date of General Election.		Total Number of Electors on the Roll.			Number who Voted (including Informals).			Informal Votes.		Percentage of Votes to Number on Roll of Contested Districts.		
		Males.	Females.	Total.	Males.	Females.	Total.	Number.	Percentage to Votes.	Males.	Females	Total.
April 25th, 1896*		78,637	59,144	137,781	51,993	39,355	91,348	1,436	1·57	66·12	66·54	66·30
April 29th, 1899	*a*	81,570	67,030	148,600	54,972	38,438	93,410	1,233	1·32	65·68	55·95	62·86
	b	2,128	1,665	3,793								
May 3rd, 1902		77,147	72,030	149,177	53,471	36,545	90,016	1,181	1·31	69·31	50·73	60·34
May 27th, 1905		95,396	92,249	187,645	64,330	50,246	114,576	1,711	1·49	67·43	54·47	61·06
November 3rd, 1906		96,724	93,438	190,162	60,109	45,997	106,106	1,378	1·30	62·14	49·22	55·80
April 2nd, 1910		94,656	88,762	183,418	73,464	56,830	130,294	2,124	1·63	77·61	64·03	71·04
February 10th, 1912		117,440	106,971	224,411	87,530	73,732	161,262	2,184	1·35	74·53	68·93	71·86
March 27th, 1915	*a*	91,815	89,701	181,516	70,898	65,157	136,055	1,441	1·06	77·22	72·64	74·95
	b	36,779	35,096	71,875								
April 6th, 1918		126,669	132,043	258,712	71,501	62,742	134,243	1.922	1·43	56·45	47·52	51·89
April 9th, 1921	*a*	130,452	134,636	265,088	91,451	77,600	169,051	2,014	1·19	70·10	57·64	63·77
	b	3,639	3,295	6,934								

* Women voted for first time (*vide* Act No. 613 of 1894). *a* Contested districts. *b* Uncontested districts.

HOUSE OF ASSEMBLY.—GENERAL ELECTION, 1921.

No. 30.—RETURN showing the Number of Electors on the Roll, the Number and Percentages of Votes in each Electoral District at the last General Election (April 9th, 1921) for Members of the House of Assembly in the State of South Australia.

Electoral District.	No. of Members each District.	Number of Electors on Roll.			Number of Electors who Voted (including informals).			Percentage of Votes to Number on Roll of Contested Districts.			Informal.	
		Males.	Females	Total.	Males.	Females	Total.	Males.	Females	Total.	Number of Votes.	Percentage of Votes.
1. Adelaide	3	8,581	8,967	17,548	4,816	4,193	9,009	56·12	46·76	51·34	171	1·90
2. North Adelaide	2	7,243	9,716	16,959	5,326	5,770	11,096	73·53	59·39	65·43	151	1·36
3. Port Adelaide	2	10,802	11,052	21,854	7,413	5,928	13,341	68·63	53·64	61·05	122	0·91
4. West Torrens	2	11,222	12,113	23,335	7,711	6,419	14,130	68·71	52·99	60·55	209	1·48
5. Sturt	3	15,023	18,933	33,956	10,525	11,282	21,807	70·06	59·59	64·22	212	0·97
6. East Torrens	3	13,437	16,561	29,998	9,262	9,690	18,952	68·93	58·51	63·18	207	1·09
7. Victoria	2	6,377	6,070	12,447	4,849	3,840	8,689	76·04	63·26	69·81	64	0·74
8. Albert	2	6,221	4,092	10,313	3,840	1,965	5,805	61·73	48·02	56·29	109	1·88
9. Alexandra	3	5,814	6,298	12,112	3,544	2,747	6,291	60·96	43·62	51·94	77	1·22
10. Murray	3	6,371	5,777	12,148	4,394	3,056	7,450	68·97	52·90	61·33	56	0·75
11. Barossa	3	5,807	5,948	11,755	4,732	4,019	8,751	81·49	67·57	74·44	86	0·98
12. Wooroora	3	5,752	5,349	11,101	4,494	3,462	7,956	78·13	64·72	71·67	66	0·83
13. Wallaroo	2	3,768	4,063	7,831	3,145	3,130	6,275	83·47	77·04	80·13	32	0·51
14. Yorke Peninsula	2	3,639	3,295	6,934			Not contested.					
15. Port Pirie	2	3,413	2,926	6,339	2,505	2,101	4,606	73·40	71·80	72·66	37	0·80
16. Stanley	2	4,823	4,385	9,208	3,816	2,910	6,726	79·12	66·36	73·04	163	2·42
17. Burra Burra	3	6,817	6,339	13,156	5,246	3,816	9,062	76·95	60·20	68·88	123	1·36
18. Newcastle	2	3,973	2,817	6,790	2,469	1,580	4,049	62·14	56·09	59·63	46	1·14
19. Flinders	2	5,008	3,230	8,238	3,364	1,692	5,056	67·17	52·38	61·37	83	1·64
Grand Total	46	134,091	137,931	272,022	—	—	—	—	—	—	—	—
Totals— Uncontested District	—	3,639	3,295	6,934	—	—	—	—	—	—	—	—
Contested Districts	—	130,452	134,636	265,088	91,451	77,600	169,051	70·10	57·64	63·77	2,014	1·19

NOTE—Commonwealth and House of Assembly joint Electoral Rolls used for first time.

REFERENDUM—EARLY CLOSING OF BAR-ROOMS—1915.

No. 31.—RETURN relating to Referendum as to the Hour for Closing of Bar-Rooms in Licensed Premises, taken March 27th, 1915.

NOTE—This came into force on 26th March, 1916, under provisions of Licensing Acts Further Amendment Act, 1915. For Particulars of Voting, *see* Statistical Register (Population and Vital), years 1915-16 to 1919-20.

No. 3.

COMMONWEALTH REFERENDA (SOUTH AUSTRALIA), 1906-1919.

No. 32.—Return relating to the Referenda submitted to Electors of Proposed Laws for the Alteration of the Constitution of the Commonwealth of Australia, giving the result as regards South Australia, 1906, 1910, 1911, 1913, and 1919, and Prescribed Question (Military Service), 1916 and 1917.

Proposed Law.	Electors Enrolled (Male and Female).	Electors to whom Ballot Papers were Issued.	Percentage of Ballot Papers Issued to Electors Enrolled.	Votes Given In Favor of Proposed Law.	Votes Given Not in Favor of Proposed Law.	Percentage of Votes Recorded In Favor of Proposed Law to Formal Votes.	Percentage of Votes Recorded Not in Favor of Proposed Law to Formal Votes.
	Number.	Number.	Per Cent.	Number.	Number.	Per Cent.	Per Cent.
1906 (December 12th).							
Constitution Alteration (Senate Elections)	193,118	70,479	36·50	54,297	8,121	86·99	13·01
1910 (April 13th).							
Constitution Alteration (Finance), 1909	207,655	110,503	53·22	49,352	51,250	49·06	50·94
Constitution Alteration (State Debts), 1909				72,985	26,742	73·19	26·81
1911 (April 26th).							
Constitution Alteration (Legislative Powers), 1910	216,027	133,802	61·94	50,358	81,904	38·07	61·93
Constitution Alteration (Monopolies), 1910				50,835	81,479	38·42	61·58
1913 (May 31st).							
Constitution Alteration (Trade and Commerce), 1912	244,026	195,463	80·10	96,085	91,144	51·32	48·68
Constitution Alteration (Corporations), 1912				96,309	91,273	51·34	48·66
Constitution Alteration (Industrial Matters), 1912				96,626	91,361	51·40	48·60
Constitution Alteration (Railway Disputes), 1912				96,072	91,262	51·28	48·72
Constitution Alteration (Trusts), 1912				96,400	90,185	51·67	48·33
Constitution Alteration (Nationalization of Monopolies), 1912				91,411	86,915	51·26	48·74
1916 (October 28th).							
Prescribed Question (Military Service), 1916	262,781	211,252	80·39	87,924	119,236	42·44	57·56
1917 (December 20th).							
Prescribed Question (Military Service), 1917	261,661	197,970	75·66	86,663	106,364	44·90	55·10
1919 (December 13th).							
Constitution Alteration (Legislative Powers), 1919	268,235	178,092	66·39	40,520	119,789	25·28	74·72
Constitution Alteration (Nationalization of Monopolies), 1919	268,235	178,092	66·39	38,503	112,259	25·54	74·46

CHANGE OF PLACE NAMES.

No. 33.—Statement showing Change of Place Names pursuant to secton 2 of the Nomenclature Act, No. 1284 of 1917, and Published in the *Government Gazette* on January 10th, 1918.

Note.—For particulars, see Statistical Register (Population and Vital), for years 1917-18, 1918-19, and 1919-20.

PARKS AND RESERVES.

No. 34.—Return showing the Public Parks, Ovals, and Recreation Reserves in the Metropolitan Area, and also in Country Corporations.

Locality and Name of Park or Reserve.	Area.		
	A.	R.	P.
METROPOLITAN CORPORATIONS.			
City of Adelaide—			
North Parks*	560	1	1
West Parks*	858	0	0
South Parks*	379	1	9
East Park*	118	3	0
Victoria Park—Racecourse	61	0	0
Adelaide Oval	15	3	32
University Sports Ground	6	2	0
Lawn Tennis Ground	3	3	11
South Park Bowling Green	1	0	0
Parkside Bowling Green	1	0	0
Glover Playground, South Terrace	1	2	25
Glover Playground, North Adelaide	1	1	36
Rundle Park	13	0	0
Wellington Square	5	3	0
Victoria Square	4	2	0
Hurtle Square	4	0	0
Hindmarsh Square	4	0	0
Whitmore Square	4	2	0
Light Square	4	0	0
Palmer Garden	4	0	0
Brougham Gardens	7	0	0
Roberts Place Garden	0	2	0
Pennington Gardens	9	3	0
Osmond Garden	5	3	0
Elder Garden	9	2	0
Creswell Garden	4	0	0
Angas Garden	4	2	0
East Terrace Gardens	3	1	0
Kingston Garden	3	0	0
North Terrace Gardens	3	2	0
Municipal Nursery	2	1	0
South Terrace Garden	2	2	6
Parade Ground Reserves	5	1	3
Jubilee Oval	18	2	0
Botanic Gardens	40	0	0
Botanic Park	64	3	0
Zoological Gardens	17	1	0
Total of City of Adelaide	2,253	3	3
City of Port Adelaide—			
Port Adelaide Recreation Ground	110	0	0
Port Adelaide Oval	12	3	15
Hart Street Reserve	19	3	31
Largs Reserve	10	0	0
Rosewater Reserve	5	0	0
Port Road Reserves	6	0	0
St. Patrick's Square	4	1	0
Company Square	4	2	0
Alexandra Reserve	3	0	0
Junction Road Reserve	4	0	0
Birkenhead Reserve	2	0	0
Montpelier Square	0	2	0
Phillips Reserve	1	3	35
Peterhead Reserve	10	0	0
a Total City of Port Adelaide	194	0	1
City of Unley—			
Unley Oval	9	0	0
Ridge Park Recreation Ground	13	0	0
Goodwood Recreation Ground	10	0	0
Soldiers' Memorial Garden of Honor	2	0	0
Children's Playground, Parkside	0	2	0
Heywood Park	8	0	0
Millswood Estate Reserves	3	0	0
Total City of Unley	45	2	0
METROPOLITAN CORPORATIONS—*contd.*			
Brighton—			
Paringa Park Recreation Ground	1	3	0
Dover Square	1	1	29
Somerlea Recreation Ground	1	2	0
North Square	1	0	15
Central Square	1	0	16
South Square	0	3	9
Brighton Oval	10	0	0
a Total Corporation of Brighton	17	2	29
Glenelg—			
Colley Reserve	10	1	0
Wigley Reserve	8	0	0
Patawilya Reserve	1	0	0
Sandison Recreation Reserve	2	0	0
Glenelg Oval	11	0	0
b Total Corporation of Glenelg	32	1	0
Henley and Grange—			
Nil, except beach foreshore.			
Hindmarsh—			
Lindsay Circus Oval	5	0	0
Port Road Reserves	12	1	3
Parfit Square	1	0	25
Market Square	0	0	35
Park Street Reserve	0	2	3
Gibson Street Reserve	0	0	15
Ethelbert Square	0	3	25
Park Lands Road Reserve	3	1	26
River Bank	3	0	0
Total Corporation of Hindmarsh	26	2	12
Kensington and Norwood—			
Norwood Oval	7	0	0
Sir Edwin Avenue Plantation	2	0	16
Gooden Avenue Plantation	0	2	16
Osmond Terrace Plantation	3	0	32
Total Corporation Kensington and Norwood	12	3	24
St. Peters—			
Cruickshank Reserve	0	3	21
Linde Reserve	2	3	0
Hackney Reserve	1	2	7
Total Corporation St. Peters	5	0	28
Thebarton—			
Park Lands (60ft. strip from Hardy's Wine Cellars to Hindmarsh Bridge)	6	0	0
Recreation Reserve	14	0	0
Children's Playground	3	0	0
Total Corporation Thebarton	23	0	0
Total Metropolitan Corporations	2,610	3	17

---

*Exclusive of Gardens, Reserves, &c., specially shown below.

a Also beach foreshore to low water. *b* Also beach foreshore to low-water mark the full length of western boundary—124 chains.

PARKS AND RESERVES—*continued.*

No. 34.—Public Parks and Recreation Reserves in Metropolitan Area, &c.—*continued.*

Locality and Name of Park or Reserve.	Area. A.	R.	P.
METROPOLITAN DISTRICT COUNCILS.			
Burnside—			
Kensington Oval	16	1	0
Toorak Gardens Reserve	2	0	0
Beaumont Common	12	0	0
Kensington Gardens Reserve	40	0	0
Hazlewood Park	30	0	0
Waterfall Gully Reserve	103	0	0
Total District Council Burnside	203	1	0
Campbelltown—			
Botanic Reserve, Murray Park	2	3	4
Glen Roy Park (recreation reserve), Darley	9	1	8
Total District Council Campbelltown	12	0	12
Crafers—			
Mount Lofty Reserve	60	0	0
Summertown "	2	0	0
Carey's Gully "	15	0	0
Bridgewater "	15	0	0
Balhannah "	10	0	0
Aldgate "	15	0	0
Total District Council Crafers	117	0	0
East Torrens—			
East Torrens Recreation Ground	6	0	0
Morialta Falls Reserve	525	0	0
Total District Council East Torrens	531	0	0
Marion—			
Government Reserve	80	0	0
Sturt Recreation Ground	6	0	0
Morphettville Racecourse	162	3	0
Edwardstown Soldiers' Memorial Recreation Ground	10	0	0
Ascot Park Reserve	2	0	0
Hallett's Cove Reserve	2	0	0
Total District Council Marion	262	3	0
Mitcham—			
National Park	2,000	0	0
Brown Hill Creek Reserve	142	0	0
Mitcham Reserves	6	0	0
Price Memorial Oval	7	2	0
Blackwood Oval	3	0	0
Kingswood Oval	5	1	0
Total District Council Mitcham	2,163	3	0
Payneham—			
Payneham Recreation Ground	4	0	0
Reserve Trinity Gardens	2	2	0
John Horrocks' Memorial Green	0	3	0
Total District Council Payneham	7	1	0
Prospect—			
Prospect Recreation Ground	16	2	0
Broadview Recreation Reserves	16	0	0
Total District Council Prospect	32	2	0
Walkerville—			
Walkerville Recreation Park	8	0	14
Reserves on bank of River Torrens from Fuller Street to Tennyson Bridge	3	0	0
Total District Council Walkerville	11	0	14
West Torrens—			
Kurralta Park Reserves (2)	5	0	0
Plympton Plumpton	65	0	0
Weigall Oval	13	0	0
Total District Council West Torrens	83	0	0
METROPOLITAN DISTRICT COUNCILS—*continued.*			
Woodville—			
Prince's Square	4	0	0
Abattoirs Reserve	2	2	0
Recreation Reserve (Park Lands)	46	0	0
Recreation Reserve (adjoining Glanville Fort)	9	0	0
Buck's Flat Reserve	8	0	0
Eight street end reserves along Old Port Reach and coastline	17	0	0
Cheltenham Racecourse	128	0	1
Soldiers' Memorial Ground	15	1	0
Total District Council Woodville	229	3	1
Yatala North—			
Recreation Ground (Salisbury)	15	0	0
Park Lands (Wingfield)	18	0	0
Total District Council Yatala North	33	0	0
Enfield			
Yatala South—			
Recreation Ground	7	0	0
Total Metropolitan District Councils	3,693	1	27
Total Metropolitan Area	6,304	1	4
COUNTRY CORPORATIONS.			
Burra—			
Victoria Park	7	0	0
Reserve at Redruth	6	0	0
Reserve at Redruth	4	0	0
Creek Lands	22	2	0
Reserve, Welsh Place	1	0	0
Reserve, Paradise	2	0	0
Total Corporation Burra	42	2	0
Clare—			
Clare Recreation Ground	17	1	2
Planted Reserve in Burton Street	1	1	12
Planted Reserve on Farrell's Flat Road	1	0	0
Total Corporation Clare	19	2	14
Davenport—			
Recreation Reserve	126	0	0
Edithburgh—			
Sultana Park	19	3	16
Robert's Park	43	0	0
Oval Park	13	0	0
Aldenhoven's Park	10	0	20
School Park	37	1	4
Total Corporation of Edithburgh	123	1	0
Gawler—			
Gawler Oval	6	0	0
Park Lands and Reserves	74	0	0
Total Corporation Gawler	80	0	0
Gladstone—			
North Park Lands	30	0	0
Oval Paddock	28	0	0
Lower Recreation Paddock	115	0	0
Tresylva (Children's Playground)	8	0	0
Ewart Grounds (Cricket and Sports Ground)	10	0	0
Total Corporation Gladstone	191	0	0
Goolwa—			
Cricket Oval	2	0	0
The Park	1	2	0
Total Corporation Goolwa	3	2	0
Jamestown—			
Parks—Nos. 1 to 9	249	0	23
Plantations—Nos. 1 to 9	23	2	26
Total Corporation Jamestown	272	3	9

PARKS AND RESERVES—*continued.*

34.—Public Parks and Recreation Reserves in Metropolitan Area, &c.—*continued.*

Locality and Name of Park or Reserve.	Area.		
	A.	R.	P.
COUNTRY CORPORATIONS—*continued.*			
KADINA—			
Park Lands	640	0	0
Exhibition Grounds	12	0	0
Victoria Square West	2	1	24
Victoria Square East	2	1	24
Reserve, Allen Street to Wandilta Street. (N.)	0	1	30
Reserve, Allen Street to Wandilta Street. (S.)	0	1	30
Reserve, Verran Street to Cornwall Street. (E.)	1	0	20
Reserve, Verran Street to Cornwall Street. (W.)	1	0	20
Total Corporation Kadina	659	3	28
KAPUNDA—			
Hill Street Reserve	2	0	0
Upper Dam Enclosure	2	0	0
Corporation Dam	3	0	0
Clare Road Reserve	2	1	0
Total Corporation Kapunda	9	1	0
LAURA—			
Park Lands	69	1	13
Oval	6	2	27
Show Ground	10	0	0
School Park	4	0	0
Total Corporation Laura	90	0	0
MAITLAND—			
Park Land	124	0	0
MOONTA—			
Queen's Square	4	0	0
Recreation Oval	10	0	0
Tennis Courts	0	3	3
Victoria Park	30	0	0
Military Park (Memorial Grounds)	2	2	0
Circus Park	2	2	0
Railway Park	5	0	0
Total Corporation Moonta	54	3	3
MOUNT GAMBIER—			
Recreation Reserve	13	0	0
Vansittart Park	20	0	0
East End Park	4	3	24
Frew Park	6	3	38
Total Corporation Mount Gambier	44	3	22
PETERBOROUGH—			
Victoria Park	14	0	0
Jubilee Park	14	1	8
Total Corporation Peterborough	28	1	8
PORT AUGUSTA—			
Park Lands	54	0	0
Oval	7	0	0
Gladstone Square	1	3	8
Disraeli Square	1	3	8
Total Corporation Port Augusta	64	2	16

Locality and Name of Park or Reserve.	Area.		
	A.	R.	P.
COUNTRY CORPORATIONS—*continued.*			
PORT AUGUSTA WEST—			
Park Lands	96	0	0
Cricket Ground	4	0	0
Racecourse	45	0	0
Total Corporation Port Augusta West	145	0	0
PORT PIRIE—			
North Park Lands	41	0	0
Soldiers' Memorial Park	20	0	0
Children's Playground	10	0	0
Recreation Reserve	12	0	0
South Park Lands	155	0	0
Solomontown Park	4	0	0
Recreation Reserve (sec. 240)	10	0	0
Total Corporation Port Pirie	252	0	0
PORT WAKEFIELD—			
Corporation Paddock	38	3	31
Lagoon Paddock	85	0	0
Oval	2	2	0
Total Corporation Port Wakefield	126	1	31
QUORN—			
Park Lands	325	0	0
Oval	25	0	0
Tennis Court	2	0	0
Total Corporation Quorn	352	0	0
STRATHALBYN—			
The Peninsula (Soldiers' Memorial Park)	3	0	0
VICTOR HARBOR—			
Flinders Parade	13	0	0
Crown Reserve	3	0	0
Milne Reserve	0	2	0
Connell Reserve	0	0	20
Granite Island Reserve	39	0	0
Total Corporation Victor Harbor	55	2	20
WALLAROO—			
East Park Lands	350	0	0
North Park Lands	160	0	0
South Park Lands	140	0	0
West Park Lands	80	0	0
Part Section 500	80	0	0
Oval	15	0	0
Rotunda	8	0	0
Hospital Square	8	0	0
Total Corporation Wallaroo	841	0	0
YORKETOWN—	—		
Total Country Corporations	3,709	1	31

BIRTHS, MARRIAGES, AND DEATHS.

No. 35.—Decennial Return showing the Number of Births (Total and Illegitimate), Marriages, and Deaths (Total and Infantile), and the Rate per Thousand of the Mean Population in the City of Adelaide, the Metropolitan Area, and the State of South Australia.

Year.	Mean Population.	Total Number of—					Rate per 1,000 of the Mean Population of—			Illegitimate Birth Rate per 100 Births.	Infantile Death Rate (Deaths under 1 year per 1,000 Births).
		Births.		Marriages.	Deaths.						
		Total.	Illegitimate.		Total.	Under 1 Year.	Births.	Marriages.	Deaths.		
					City of Adelaide.						
1912	42,292	1,273	Not Available	1,083	1,048	116	30·10	25·61	24·78	Not Available	91·12
1913	42,290	1,316		1,045	1,165	159	31·12	24·71	27·55		120·82
1914	41,637	1,139		1,038	1,147	176	27·36	24·93	27·55		154·52
1915	40,104	1,069		1,006	1,205	142	26·66	25·08	30·05		132·83
1916	38,551	1,117		848	1,305	174	28·97	22·00	33·85		155·77
1917	37,640	1,002		764	1,051	115	26·62	20·30	27·92		114·77
1918	37,831	995	57	746	1,055	78	26·30	19·71	27·89	5·73	78·49
1919	39,069	961	30	944	1,324	80	24·60	24·16	33·89	3·12	83·25
1920	39,719	1,182	34	1,243	1,155	123	29·76	31·29	29·08	2·88	104·06
1921	39,458	1,069	36	1,073	1,219	138	27·09	27·19	30·89	3·37	129·09
					Metropolitan Area.						
1912	205,619	5,883	445	2,505	2,543	400	28·61	12·18	12·37	8·24	67·99
1913	217,345	6,346	395	2,538	2,794	498	29·20	12·68	12·86	6·22	78·47
1914	223,716	6,519	365	2,496	2,791	547	29·14	11·16	12·48	5·57	83·91
1915	223,891	6,046	369	2,523	2,837	455	27·00	11·27	12·67	6·00	75·26
1916	221,135	5,874	365	2,204	3,055	485	26·57	9·97	13·82	6·21	82·57
1917	219,699	5,422	352	1,868	2,597	329	24·68	8·50	11·82	6·49	60·68
1918	224,945	5,468	339	1,828	2,657	300	24·31	8·13	11·81	6·20	54·86
1919	238,345	5,252	318	2,378	3,334	350	22·04	9·98	13·99	6·05	66·64
1920	250,226	6,151	346	3,281	3,123	460	24·58	13·11	12·48	5·63	74·78
1921	257,168	6,131	285	2,861	3,098	451	23·84	11·13	12·05	4·65	73·56
					State of South Australia.						
1912	423,720	12,079	569	4,056	4,336	744	28·51	9·57	10·23	4·71	61·59
1913	437,339	12,627	527	4,094	4,693	885	28·87	9·36	10·73	4·17	70·09
1914	445,474	12,905	501	4,009	4,713	981	28·97	9·00	10·58	3·88	76·02
1915	446,485	11,798	465	3,965	4,694	794	26·42	8·88	10·51	3·94	67·30
1916	441,766	11,857	457	3,602	5,077	873	26·84	8·15	11·49	3·85	73·63
1917	442,118	11,326	446	3,252	4,365	608	25·62	7·36	9·87	3·94	53·68
1918	451,512	11,357	454	3,190	4,390	582	25·15	7·07	9·72	4·00	51·25
1919	468,463	11,060	430	3,855	5,475	708	23·61	8·23	11·69	3·89	64·01
1920	486,783	12,028	448	4,881	5,083	807	24·71	10·03	10·44	3·72	67·09
1921	497,413	11,974	375	4,383	4,982	783	24·07	8·81	10·02	3·13	65·39

BIRTHS AND DEATHS, 1921.

No. 36.—Return showing the Number of Births and Deaths registered in the State in each Quarter of the Year 1921, and the Excess of Births over Deaths.

	Registered during Year 1921.			Quarter.											
				March.			June.			September.			December.		
	Total	Males	F'mls.	Total.	M.	F.	Total.	M.	F.	Total.	M.	F.	Total.	M.	F.
Births	11,974	6,122	5,852	2,972	1,550	1,422	3,006	1,524	1,482	3,173	1,628	1,545	2,823	1,420	1,403
Deaths	4,982	2,655	2,327	1,211	652	559	1,253	682	571	1,429	756	673	1,089	565	524
Excess of Births over Deaths..	6,992	3,467	3,525	1,761	898	863	1,753	842	911	1,744	872	872	1,734	855	879

BIRTHS AND DEATHS, 1921.

No. 37.—Return showing the Number of Births and Deaths registered in the State in each Month of the Year 1921.

Month.	Births.			Deaths.		
	Total.	Males.	Females.	Total.	Males.	Females.
January	922	490	432	426	222	204
February	1,010	525	485	425	232	193
March	1,040	535	505	360	198	162
April	1,004	505	499	392	212	180
May	1,052	522	530	451	241	210
June	950	497	453	410	229	181
July	1,018	523	495	440	223	217
August	1,078	550	528	541	288	253
September	1,077	555	522	448	245	203
October	915	459	456	321	169	152
November	950	481	469	416	225	191
December	958	480	478	352	171	181
Total	11,974	6,122	5,852	4,982	2,655	2,327

BIRTHS, 1912-1921.

No. 38.—DECENNIAL RETURN showing the Number of Births registered in the State in each Year; also showing the Number registered in each Quarter, and Illegitimate Births and Children Legitimated.

Year.	Registered during Year.			Registered in the Quarter ended on the last day of— March.			June.			September.			December.			Illegitimate Births.	Children Legitimated under Legitimation Acts. 1898 and 1902.
	Total.	Males.	Females.	Total.	Males.	Females.	Total.	Males.	Females.	Total.	Males.	Females.	Total.	Males.	Females.		
1912…………	12,079	6,168	5,911	2,880	1,458	1,422	2,861	1,472	1,389	3,126	1,575	1,551	3,212	1,663	1,549	569	29
1913…………	12,627	6,505	6,122	3,011	1,583	1,428	3,284	1,652	1,632	3,269	1,692	1,577	3,063	1,578	1,485	527	52
1914…………	12,905	6,668	6,237	3,155	1,628	1,527	3,329	1,712	1,617	3,395	1,737	1,658	3,026	1,591	1,435	501	36
1915…………	11,798	6,076	5,722	2,954	1,475	1,479	3,101	1,620	1,481	2,964	1,540	1,424	2,779	1,441	1,338	465	53
1916…………	11,857	6,200	5,657	2,947	1,546	1,401	3,049	1,575	1,474	3,117	1,625	1,492	2,744	1,454	1,270	457	50
1917…………	11,326	5,762	5,564	2,933	1,503	1,430	2,882	1,461	1,421	2,948	1,524	1,424	2,563	1,274	1,289	446	54
1918…………	11,357	5,787	5,570	2,874	1,463	1,411	2,903	1,483	1,420	2,956	1,497	1,459	2,624	1,344	1,280	454	53
1919…………	11,060	5,776	5,284	2,736	1,419	1,317	2,771	1,446	1,325	2,877	1,515	1,362	2,676	1,396	1,280	430	65
1920…………	12,028	6,178	5,850	2,833	1,457	1,376	3,002	1,541	1,461	3,220	1,649	1,571	2,973	1,531	1,442	448	57
1921…………	11,974	6,122	5,852	2,972	1,550	1,422	3,006	1,524	1,482	3,173	1,628	1,545	2,823	1,420	1,403	375	61

MARRIAGES, 1912-1921.

No. 39.—DECENNIAL RETURN showing the Number of Marriages celebrated in South Australia.

Year.	Total.	Registered in the Quarter ended last day of— March.	June.	September.	December.	Celebrated according to rites of— Church of England.	Presbyterian.	Roman Catholic.	Lutheran.	Congregationalist.	Methodist.	Christian Brethren.	Church of Christ.	Free Presbyterian.	Baptist.	Seventh Day Adventist.	City Mission Church.	Jews.	Unitarians.	Salvation Army.	Latter-Day Saints.	Greek Orthodox.	Theomanistic Christian Chrch.	New Church.	Registrars.	Officiating Registrars.	Contracted between— Bachelors and Spinsters.	Bachelors and Widows.	Widowers and Spinsters.	Widowers and Widows.
1912…………	4,056	920	1,090	936	1,110	903	213	400	221	264	1,318	23	182	—	300	7	—	2	6	42	2	—	—	—	152	21	3,706	103	180	67
1913…………	4,094	1,051	1,068	954	1,021	950	221	404	201	252	1,292	18	177	2	321	3	—	2	4	51	1	—	—	—	177	18	3,741	101	173	79
1914…………	4,009	975	1,149	968	917	956	212	433	214	255	1,192	25	225	3	261	5	—	3	1	44	1	—	—	—	169	10	3,675	101	162	71
1915…………	3,965	784	954	1,096	1,131	992	218	427	178	235	1,138	14	192	1	307	10	—	3	6	72	1	—	—	—	163	8	3,634	105	150	76
1916…………	3,602	1,032	937	788	845	889	174	435	185	213	1,042	8	185	—	273	11	—	1	4	44	1	—	—	—	127	10	3,246	103	177	76
1917…………	3,252	647	946	751	908	772	160	420	215	157	984	11	166	—	207	6	—	2	1	40	—	—	—	—	99	12	2,927	98	170	57
1918…………	3,190	711	902	770	807	768	140	419	174	153	967	20	181	1	195	11	2	1	1	42	—	3	—	—	101	11	2,834	121	172	63
1919…………	3,855	744	943	984	1,184	946	191	485	170	189	1,199	17	190	—	268	9	2	1	1	39	2	1	—	—	132	13	3,428	135	202	90
1920…………	4,881	1,127	1,350	1,205	1,199	1,329	249	558	192	253	1,414	12	260	1	346	5	8	3	2	43	4	—	1	1	188	12	4,391	176	210	104
1921…………	4,383	1,110	1,152	1,016	1,105	1,150	234	528	187	194	1,372	4	246	1	246	5	6	4	3	41	2	—	2	2	150	6	3,896	158	219	110
Ministers, &c., registered, 1921	797	—	—	—	—	131	46	102	59	56	213	1	45	1	70	5	1	1	1	22	1	1	1	1	30	9	—	—	—	—

MARRIAGES.

No. 40.—Decennial Return showing the Number of Persons Married at each age.

Year and Item.	Ages. 14.		15.		16.		17.		18.		19.		20.		21-24.		25-29.		30-34.	
	M.	F.	M.	F.	M.	F.	M.	F.	M.	F.	M.	F.	M.	F.	M.	F.	M.	F.	M.	F.
1921.																				
Bachelors and spinsters	—	1*	—	1	1	19	2	67	16	131	42	230	79	238	1,104	1,537	1,553	1,143	721	368
Bachelors and widows	—	—	—	—	—	—	—	—	—	—	—	—	—	—	15	10	37	32	31	37
Widowers and spinsters	—	—	—	2	—	1	—	—	—	4	—	5	—	6	2	28	21	53	40	39
Widowers and widows	—	—	—	—	—	—	—	—	—	—	—	—	—	—	—	—	1	8	5	14
Total 1921	—	1*	—	3	1	20	2	67	16	135	42	235	79	244	1,121	1,575	1,612	1,236	797	458
" 1920	—	1	—	1	—	23	7	60	20	144	41	224	103	308	1,195	1,737	1,859	1,484	851	481
" 1919	—	1	—	2	—	13	3	52	14	129	42	169	73	202	912	1,366	1,387	1,162	719	395
" 1918	—	—	—	1	—	26	5	50	20	134	43	159	78	200	831	1,201	1,124	792	510	341
" 1917	—	—	—	1	—	12	—	48	14	110	29	152	73	213	805	1,226	1,176	854	549	311
" 1916	—	1	—	5	—	19	3	46	8	90	29	168	55	251	997	1,382	1,376	953	538	358
" 1915	—	1	—	12	—	18	2	65	14	138	50	201	95	291	1,168	1,535	1,484	998	586	363
" 1914	—	1	—	4	—	23	5	84	20	154	36	231	110	269	1,175	1,533	1,485	1,013	621	387
" 1913	—	—	—	2	—	34	4	83	25	149	47	225	96	274	1,167	1,481	1,560	1,152	623	360
" 1912	—	—	—	6	—	22	3	74	21	145	53	214	108	275	1,135	1,423	1,512	1,174	615	395

Year and Item.	Ages. 35-39.		40-44.		45-49.		50-54.		55-59.		60-64.		65-69.		70 and Upwards.		Total.		Grand Total.
	M.	F.	M.	F.	M.	F.	M.	F.	M.	F.	M.	F.	M.	F.	M.	F.	M.	F.	
1921.																			
Bachelors and spinsters	229	109	88	34	36	11	14	6	8	1	2	—	1	—	—	—	3,896	3,896	7,792
Bachelors and widows	24	40	21	16	14	9	5	8	7	4	—	1	4	—	—	1	158	158	316
Widowers and spinsters	49	32	36	25	27	14	16	6	9	2	6	1	10	1	3	—	219	219	438
Widowers and widows	13	12	16	16	10	16	19	13	12	17	10	6	10	4	14	4	110	110	220
Total 1921	315	193	161	91	87	50	54	33	36	24	18	8	25	5	17	5	4,383	4,383	8,766
" 1920	357	201	169	109	91	41	52	35	47	17	23	9	10	4	16	2	4,881	4,881	9,762
" 1919	326	199	150	74	97	42	49	19	27	14	30	13	17	1	9	2	3,855	3,855	7,710
" 1918	239	128	142	77	77	39	56	14	27	9	17	10	11	6	10	3	3,190	3,190	6,380
" 1917	292	166	130	71	77	43	34	20	23	11	24	7	13	6	12	1	3,252	3,252	6,504
" 1916	274	151	124	82	78	44	51	28	31	11	18	5	11	7	9	1	3,602	3,602	7,204
" 1915	245	161	117	77	87	51	46	25	21	14	20	6	16	7	14	2	3,965	3,965	7,930
" 1914	244	159	140	70	62	37	46	20	31	10	20	8	8	4	6	2	4,009	4,009	8,018
" 1913	245	155	125	71	68	49	51	28	33	10	17	15	26	5	7	1	4,094	4,094	8,188
" 1912	272	157	129	74	81	46	53	28	29	9	30	10	9	4	6	—	4,056	4,056	8,112

*12 years of age.

DEATHS.

No. 41.—DECENNIAL RETURN showing the Number of Deaths at each Age.

Year.	Under 1.	1.	2.	3.	4.	Total 0-4.	5-9.	10-14.	15-19.	20-24.	25-29.	30-34.	35-39.	40-44.	45-49.	50-54.	55-59.	60-64.	65-69.	70-74.	75-79.	80-84.	85-89.	90-94.	95 & over.	Grand Total.
MALES—																										
1912	429	51	24	12	14	530	35	31	57	74	71	91	93	88	91	124	171	169	192	180	166	154	64	23	5	2,409
1913	505	65	35	20	22	647	51	35	51	65	88	88	91	113	123	122	143	178	188	188	168	121	71	25	7	2,563
1914	579	68	27	14	12	700	44	33	44	99	81	92	103	82	88	143	162	178	173	184	178	142	70	14	11	2,621
1915	448	76	23	24	16	587	47	34	50	112	90	96	97	77	106	142	164	175	178	212	170	132	79	35	4	2,587
1916	499	107	42	24	22	694	68	37	50	75	76	74	87	79	98	112	186	187	221	207	211	134	91	26	8	2,721
1917	351	53	30	25	17	476	47	31	36	66	76	75	81	80	107	139	176	181	195	197	185	127	89	28	6	2,398
1918	333	49	21	15	23	441	63	36	50	51	74	79	96	83	107	119	175	222	198	199	211	115	77	29	5	2,430
1919	390	70	31	21	16	528	61	39	58	82	146	163	153	126	126	164	177	242	211	210	203	122	80	27	9	2,927
1920	457	95	41	38	17	648	78	42	44	70	87	84	100	85	83	118	187	207	261	209	226	161	79	35	10	2,814
1921	436	60	29	24	15	564	59	38	58	59	64	98	97	87	125	125	172	225	236	207	212	140	63	17	9	2,655
FEMALES—																										
1912	315	48	25	21	12	421	39	21	40	79	80	63	70	66	71	80	76	112	136	141	183	115	79	44	11	1,927
1913	380	47	26	19	10	482	40	32	56	87	92	68	78	69	80	87	109	114	128	145	183	149	86	34	11	2,130
1914	402	53	24	13	11	503	58	26	35	80	93	79	73	75	66	91	105	107	114	161	167	138	87	29	5	2,092
1915	346	54	17	15	20	452	50	25	46	81	90	87	83	60	101	93	88	123	126	150	155	173	96	18	10	2,107
1916	374	88	42	19	29	552	79	38	66	94	97	87	81	68	78	97	115	122	135	159	192	144	106	37	9	2,356
1917	257	46	26	13	13	355	58	24	32	72	93	79	79	65	71	82	107	137	142	159	164	121	80	37	10	1,967
1918	249	36	25	11	15	336	42	25	42	77	75	73	80	90	84	84	117	126	135	144	174	123	91	31	11	1,960
1919	318	51	26	10	18	423	64	35	63	108	135	140	142	84	94	119	164	184	166	167	155	144	99	53	9	2,548
1920	350	70	27	31	22	500	69	24	53	57	92	85	86	72	67	98	88	132	160	152	187	179	109	43	16	2,269
1921	347	61	25	20	18	471	71	36	57	63	101	100	109	72	81	102	114	139	192	169	174	130	97	38	11	2,327
TOTAL—																										
1912	744	99	49	33	26	951	74	52	97	153	151	154	163	154	162	204	247	281	328	321	349	269	143	67	16	4,336
1913	885	112	61	39	32	1,129	91	67	107	152	180	156	169	182	203	209	252	292	316	333	351	270	157	59	18	4,693
1914	981	121	51	27	23	1,203	102	59	79	179	174	171	176	157	154	234	267	285	287	345	345	280	157	43	16	4,713
1915	794	130	40	39	36	1,039	97	59	96	193	180	183	180	137	207	235	252	298	304	362	325	305	175	53	14	4,694
1916	873	195	84	43	51	1,246	147	75	116	169	173	161	168	147	176	209	301	309	356	366	403	278	197	63	17	5,077
1917	608	99	56	38	30	831	105	55	68	138	169	154	160	145	178	221	283	318	337	356	349	248	169	65	16	4,365
1918	582	85	46	26	38	777	105	61	92	128	149	152	176	173	191	203	292	348	333	343	385	238	168	60	16	4,390
1919	708	121	57	31	34	951	125	74	121	190	281	303	295	210	220	283	341	426	377	377	358	266	179	80	18	5,475
1920	807	165	68	69	39	1,148	147	66	97	127	179	169	186	157	150	216	275	339	421	361	413	340	188	78	26	5,083
1921	783	121	54	44	33	1,035	130	74	115	122	165	198	206	159	206	227	286	364	428	376	386	270	160	55	20	4,982

DEATHS.

No. 42—Abridged Classification of Causes of Death, South Australia.

No.	No. in Detailed List.	Cause.	Total Persons.									
			1912.	1913.	1914.	1915.	1916.	1917.	1918.	1919.	1920.	1921.
1	1	Typhoid fever	39	49	57	51	50	30	9	17	17	35
2	2	Typhus fever	—	—	—	—	—	—	—	—	—	—
3	4	Malaria	—	1	—	—	—	—	1	1	—	—
4	5	Smallpox	—	—	—	—	—	—	—	—	—	—
5	6	Measles	15	20	11	37	20	1	1	9	15	15
6	7	Scarlet fever	12	7	2	1	1	1	9	8	24	4
7	8	Whooping cough	1	70	47	5	55	29	5	11	55	24
8	9	Diphtheria and croup	58	78	57	72	144	87	86	82	87	125
9	10	Influenza	21	19	24	13	37	12	47	532	24	31
10	12	Asiatic cholera	—	—	—	—	—	—	—	—	—	—
11	13	Cholera nostras	—	—	—	—	—	—	1	—	1	—
12	3, 11, 14-19	Other epidemic diseases	15	21	15	29	16	19	29	10	16	17
13	28–29	Tuberculosis of the lungs	318	336	287	345	342	343	324	342	334	333
14	30	Tuberculosis meningitis	27	27	20	35	34	32	20	25	23	33
15	31–35	Other forms of tuberculosis	30	28	24	28	34	36	26	34	31	29
16	39–45	Cancer and other malignant tumors	325	362	372	393	356	382	378	438	439	457
16A	50	Diabetes	54	60	50	64	55	81	72	71	67	92
17	61, 61A	Simple meningitis	49	53	57	100	95	41	38	31	29	11
18	64, 65	Cerebral hæmorrhage and softening	171	188	167	194	197	224	187	256	258	260
19	79	Organic diseases of the heart	439	423	475	454	540	531	536	508	489	512
20	89	Acute bronchitis	48	56	36	42	50	36	52	34	34	34
21	90	Chronic bronchitis	59	104	93	74	112	78	71	103	82	70
22	92	Pneumonia	133	192	200	174	177	159	150	281	213	190
23	86-88, 91, 93–98	Other diseases of the respiratory system (tuberculosis excepted)	103	135	125	114	151	96	125	154	178	155
24	102, 103	Diseases of the stomach (cancer excepted)	23	29	31	22	18	20	22	27	21	19
25	104	Diarrhœa and enteritis (under two years of age)	192	240	391	286	351	135	124	245	292	257
25A	105	Diarrhœa and enteritis (two years and over)	57	56	80	82	85	40	49	78	94	79
26	108	Appendicitis and typhlitis	28	23	38	24	36	26	35	41	35	23
27	109	Hernia, intestinal obstruction	42	47	37	52	38	42	44	43	33	42
28	113	Cirrhosis of the liver	22	21	18	27	11	26	18	25	22	25
29	119, 120	Acute nephritis and Brights disease	195	230	217	216	224	198	202	192	232	202
30	128–132	Non-cancerous tumors and other diseases of the female genital organs	11	11	18	19	18	6	15	17	15	28
31	137	Puerperal septicæmia (puerperal fever, peritonitis, phlebitis)	18	25	29	19	31	16	12	12	17	25
32	134–136, 138–141	Other puerperal accidents of pregnancy and labor	26	32	30	33	36	30	32	43	37	44
33	150, 151	Congenital debility and malformations and premature births	328	380	391	350	347	312	323	350	418	353
34	154	Senile debility	480	430	360	393	456	400	409	449	488	389
35	164–186	Violent deaths (suicides excepted)	235	217	269	225	197	252	225	255	252	237
36	155–163	Suicides	51	45	48	42	48	36	48	39	31	50
37	All other	Other diseases	579	592	573	596	637	544	584	613	602	713
38	187–189	Unknown or ill defined diseases	132	86	64	83	78	64	81	99	78	69
		Total	4,336	4,693	4,713	4,694	5,077	4,365	4,390	5,475	5,083	4,982

Note—For full details see Report of Registrar-General

DEATHS—*continued.*

No. 42—Abridged Classification of Causes of Death, South Australia—*continued.*

1912.		1913.		1914.		1915.		1916.		1917.		1918.		1919.		1920.		1921.	
M.	F.	M.	F.	M.	F.	M.	F.	M.	F.	M.	F.	M.	F.	M.	F.	M.	F.	M.	F.
32	7	32	17	38	19	34	17	28	22	18	12	5	4	10	7	10	7	21	14
—	—	—	—	—	—	—	—	—	—	—	—	—	—	—	—	—	—	—	—
—	—	1	—	—	—	—	—	—	—	—	—	1	—	1	—	—	—	—	—
—	—	—	—	—	—	—	—	—	—	—	—	—	—	—	—	—	—	—	—
9	6	8	12	5	6	21	16	14	6	1	—	1	—	4	5	8	7	5	10
4	8	4	3	1	1	1	—	—	1	1	—	3	6	2	6	12	12	3	1
1	—	37	33	22	25	2	3	22	33	14	15	4	1	4	7	28	27	8	16
23	35	41	37	27	30	29	43	66	78	48	39	43	43	48	34	51	36	55	70
14	7	8	11	11	13	5	8	16	21	7	5	25	22	303	229	17	7	14	17
—	—	—	—	—	—	—	—	—	—	—	—	—	—	—	—	—	—	—	—
—	—	—	—	—	—	—	—	—	—	—	—	1	—	—	—	1	—	—	—
7	8	14	7	10	5	12	17	5	11	10	9	13	16	6	4	7	9	10	7
166	152	175	161	153	134	173	172	177	165	171	172	159	165	171	171	184	150	178	155
14	13	9	18	11	9	20	15	17	17	18	14	7	13	13	12	11	12	15	18
20	10	9	19	10	14	16	12	20	14	20	16	17	9	17	17	17	14	17	12
173	152	181	181	171	201	197	196	183	173	201	181	194	184	213	225	218	221	239	218
19	35	25	35	21	29	32	32	20	35	33	48	26	46	33	38	34	33	34	58
28	21	33	20	30	27	69	31	51	44	27	14	24	14	22	9	16	13	8	3
86	85	80	108	78	89	100	94	105	92	125	99	96	91	121	135	150	108	122	138
225	214	236	187	251	224	220	234	280	260	261	270	292	244	250	258	248	241	274	238
26	22	30	26	20	16	25	17	28	22	22	14	29	23	14	20	20	14	19	15
31	28	55	49	52	41	45	29	51	61	43	35	37	34	44	59	48	34	32	38
85	48	119	73	118	82	102	72	102	75	92	67	82	68	152	129	120	93	116	74
59	44	88	47	75	50	68	46	72	79	50	46	65	60	82	72	92	86	78	77
13	10	15	14	21	10	10	12	9	9	11	9	12	10	15	12	9	12	9	10
110	82	137	103	201	190	167	119	209	142	74	61	65	59	126	119	162	130	142	115
28	29	29	27	37	43	36	46	39	46	18	22	23	26	34	44	43	51	38	41
15	13	12	11	23	15	16	8	20	16	18	8	25	10	21	20	21	14	9	14
19	23	21	26	18	19	16	36	19	19	15	27	21	23	20	23	21	12	20	22
10	12	11	10	9	9	18	9	9	2	13	13	14	4	15	10	18	4	18	7
121	74	145	85	141	76	144	72	137	87	115	83	131	71	110	82	160	72	117	85
—	11	—	11	—	18	—	19	—	18	—	6	—	15	—	17	—	15	—	28
—	18	—	25	—	29	—	19	—	31	—	16	—	12	—	12	—	17	—	25
—	26	—	32	—	30	—	33	—	36	—	30	—	32	—	43	—	37	—	44
189	139	213	167	248	143	195	155	203	144	182	130	193	130	198	152	241	177	206	147
238	242	203	227	177	183	193	200	229	227	199	201	214	195	238	211	243	245	199	190
186	49	173	44	206	63	184	41	143	54	189	63	176	49	198	57	185	67	169	68
45	6	35	10	41	7	38	4	42	6	32	4	38	10	34	5	27	4	43	7
328	251	327	265	353	220	338	258	361	276	327	217	341	243	346	267	347	255	397	316
85	47	57	29	42	22	61	22	44	34	43	21	53	28	62	37	45	33	40	29
2,409	1,927	2,563	2,130	2,621	2,092	2,587	2,107	2,721	2,356	2,398	1,967	2,430	1,960	2,927	2,548	2,814	2,269	2,655	2,327

of Births, Deaths, and Marriages (Parliamentary Paper No. 19).

DEATHS, 1912-1921.

No. 43.—Decennial Return showing the Number of Deaths Registered in the State in each Year; also showing the Number Registered in each Quarter, and Excess of Births over Deaths in each Year.

Year.	Registered During Year.			Registered in the Quarter ended on the last day of –												Number of Births.	Excess of Births over Deaths.
				March.			June.			September.			December.				
	Total.	M.	F.	Total.	M.	F.	Total.	M.	F.	Total	M.	F.	Total.	M.	F.		
1912	4,336	2,409	1,927	1,088	610	478	1,124	628	496	1,130	604	526	994	567	427	12,079	7,743
1913	4,693	2,563	2,130	1,126	610	516	1,164	641	523	1,176	641	535	1,227	671	556	12,627	7,934
1914	4,713	2,621	2,092	1,162	634	528	1,136	618	518	1,188	684	504	1,227	685	542	12,905	8,192
1915	4,694	2,587	2,107	1,131	600	531	1,146	640	506	1,204	692	512	1,213	655	558	11,798	7,104
1916	5,077	2,721	2,356	1,369	727	642	1,277	690	587	1,348	717	631	1,083	587	496	11,857	6,780
1917	4,365	2,398	1,967	1,101	594	507	1,077	597	480	1,124	634	490	1,063	573	490	11,326	6,961
1918	4,390	2,430	1,960	1,053	569	484	998	564	434	1,296	703	593	1,043	594	449	11,357	6,967
1919	5,475	2,927	2,548	1,043	566	477	1,668	915	753	1,553	789	764	1,211	657	554	11,060	5,585
1920	5,083	2,814	2,269	1,214	678	536	1,299	722	577	1,425	782	643	1,145	632	513	12,028	6,945
1921	4,982	2,655	2,327	1,211	652	559	1,253	682	571	1,429	756	673	1,089	565	524	11,974	6,992

SUICIDES.

No. 44.—Decennial Return showing the Number of Persons who Committed Suicide.

Year.	Metropolitan.		Country.		State.		
	Male.	Female.	Male.	Female.	Male.	Female.	Total.
1912	15	5	30	1	45	6	51
1913	13	6	22	4	35	10	45
1914	22	3	19	4	41	7	48
1915	20	2	18	2	38	4	42
1916	22	2	20	4	42	6	48
1917	18	2	14	2	32	4	36
1918	15	7	23	3	38	10	48
1919	18	4	16	1	34	5	39
1920	12	2	15	2	27	4	31
1921	13	4	30	3	43	7	50

No. 45.—Decennial Return showing Numbers of Suicides and Modes Adopted.

Mode of Death.	Total 1902-1911.	Year.										Total 1912-1921.
		1912.	1913.	1914.	1915.	1916.	1917.	1918.	1919.	1920.	1921.	
Firearms	108	21	10	16	16	14	10	17	12	16	11	143
Cuts, stabs, &c.	62	4	8	6	5	7	4	13	6	5	8	66
Poisoning	74	9	10	6	6	12	9	7	8	4	12	83
Drowning	46	3	6	6	3	6	3	4	2	2	8	43
Hanging	80	14	10	13	11	7	8	5	10	3	8	89
All other	14	—	1	1	1	2	2	2	1	1	3	14
Total	384	51	45	48	42	48	36	48	39	31	50	438

INFANTILE MORTALITY, 1896-1921.

No. 46.—Return showing the Number of Deaths of Children under 1 Year and the rate per 100 Births, 1896 to 1921.

Year.	State.		Metropolitan.	
	No.	Per Cent.	No.	Per Cent.
1896	1,015	10·14	—	12·19
1897	1,040	10·91	—	13·35
1898	1,251	13·99	—	16·81
1899	1,049	11·16	—	11·79
1900	911	9·96	—	11·85
Mean	1,053	11·20	—	13·20
1901	909	10·01	—	11·73
1902	837	9·38	—	11·26
1903	820	9·68	—	11·11
1904	637	7·00	—	8·09
1905	643	7·28	—	7·98
Mean	769	8·66	—	10·03
1906	676	7·58	—	8·44
1907	604	6·56	290	7·17
1908	681	6·98	327	7·36
1909	616	6·12	322	7·02
1910	739	7·01	375	7·81
Mean	663	6·84	327	7·54
1911	669	6·05	406	7·77
1912	744	6·16	400	6·80
1913	885	7·01	498	7·85
1914	981	7·60	547	8·39
1915	794	6·73	455	7·53
Mean	815	6·74	461	7·68
1916	873	7·36	485	8·26
1917	608	5·37	329	6·07
1918	582	5·12	300	5·49
1919	708	6·40	350	6·66
1920	807	6·71	460	7·48
Mean	716	6·21	385	6·83
1921	783	6·54	451	7·36

INFANTILE MORTALITY—CAUSES.

No. 47.—Decennial Return showing the Causes of Death of Children under 1 Year.

Causes of Death.	1912.	1913.	1914.	1915.	1916.	1917.	1918.			1919.			1920.			1921.		
							M.	F.	Total	M.	F.	Total	M.	F.	Total.	M.	F.	Total
8. Whooping cough	—	48	37	3	37	17	1	1	2	4	3	7	20	14	34	3	11	14
30. Tubercular meningitis	3	1	1	4	5	5	—	2	2	3	1	4	2	—	2	2	1	3
31. Abdominal tuberculosis	1	—	1	—	2	—	—	—	—	—	1	1	—	—	—	—	—	—
37. Syphilis	5	4	6	6	7	6	1	—	1	1	1	2	1	1	2	3	5	8
61. Meningitis, simple ...	15	18	16	10	8	9	4	1	5	7	1	8	4	4	8	6	6	12
61 A. Meningitis, epidemic .	—	—	—	3	—	4	1	—	1	2	—	2	—	—	—	—	—	—
71. Convulsions	22	25	16	21	22	19	7	16	23	5	6	11	6	8	14	7	7	14
89. Acute bronchitis	29	29	19	21	23	20	11	11	22	6	10	16	8	5	13	6	6	12
91. Broncho-pneumonia .	20	33	27	17	32	18	5	9	14	9	9	18	18	18	36	18	17	35
92. Pneumonia	21	16	12	27	19	13	11	5	16	14	12	26	8	8	16	14	10	24
104. Diarrhœa and enteritis	164	223	346	244	282	110	56	46	102	106	94	200	130	99	229	120	92	212
109. Hernia and intestinal obstruction	10	5	9	1	7	6	2	2	4	1	4	5	1	2	3	5	2	7
150. Malformations	44	43	55	53	41	61	30	18	48	31	24	55	38	40	78	36	11	47
151. Congenital debility, icterus and sclerema	112	173	149	121	116	95	63	33	96	71	37	108	65	58	123	74	55	129
Premature birth	169	158	178	170	179	146	96	76	172	91	87	178	105	61	166	88	80	168
152. Other diseases peculiar to early infancy	31	48	55	39	52	42	24	15	39	16	13	29	27	13	40	35	18	53
153. Lack of care	7	1	—	—	—	—	1	1	2	—	—	—	—	—	—	—	—	—
164-186. External causes .	4	7	13	9	5	9	6	3	9	6	4	10	2	8	10	4	12	16
Other causes	87	53	41	45	36	28	14	10	24	17	11	28	22	11	33	15	14	29
Total	744	885	981	794	873	608	333	249	582	390	318	708	457	350	807	436	347	783

INFANTILE MORTALITY—PERCENTAGES.

No. 48.—DECENNIAL RETURN showing the Percentage of Children under 1 Year who Died from the Various Causes.

Causes of Death.	1912.	1913.	1914.	1915.	1916.	1917.	1918.	1919.	1920.	1921.
8. Whooping cough	—	5·42	3·77	·38	4·24	2·80	·34	·99	4·21	1·79
30. Tubercular meningitis	·40	·11	·10	·50	·57	·82	·34	·57	·25	·38
31. Abdominal tuberculosis	·13	—	·10	—	·23	—	—	·14	—	—
37. Syphilis	·67	·45	·61	·76	·80	·99	·17	·28	·25	1·02
61. Meningitis, simple	2·02	2·03	1·63	1·26	·92	1·48	·86	1·13	·99	1·53
61A. Meningitis, epidemic	—	—	—	·38	—	·66	·17	·28	—	—
71. Convulsions	2·96	2·83	1·63	2·64	2·52	3·12	3·95	1·55	1·74	1·79
89. Acute bronchitis	3·90	3·28	1·94	2·64	2·63	3·29	3·78	2·26	1·61	1·53
91. Broncho-pneumonia	2·69	3·73	2·75	2·14	3·66	2·96	2·41	2·54	4·46	4·47
92. Pneumonia	2·82	1·81	1·22	3·40	2·18	2·14	2·75	3·67	1·98	3·07
104. Diarrhœa and enteritis	22·04	25·20	35·27	30·73	32·30	18·09	17·53	28·25	28·37	27·08
109. Hernia and intestinal obstruction	1·35	·57	·92	·13	·80	·99	·69	·70	·37	·89
150. Malformations	5·91	4·86	5·61	6·68	4·70	10·03	8·25	7·77	9·67	6·00
151. Congenital debility, icterus and sclerema	15·05	19·55	15·19	15·24	13·29	15·62	16·50	15·26	15·24	16·48
Premature birth	22·72	17·85	18·15	21·41	20·50	24·01	29·55	25·14	20·57	21·46
152. Other diseases peculiar to early infancy	4·17	5·42	5·61	4·91	5·96	6·91	6·70	4·10	4·96	6·77
153. Lack of care	·94	·11	—	—	—	—	·34	—	—	—
164-186. External causes	·53	·80	1·32	1·13	·57	1·48	1·55	1·41	1·24	2·04
Other causes	11.70	5·98	4·18	5·67	4·13	4·61	4·12	3·96	4·09	3·70
Total	100·00	100·00	100·00	100·00	100·00	100·00	100·00	100·00	100·00	100·00

INFECTIOUS DISEASES—CASES REPORTED.

No. 49.—DECENNIAL RETURN showing the Number of Cases of Notifiable Infectious Diseases Reported.

Notifiable Infectious Disease Reported.	1912.	1913.	1914.	1915.	1916.	1917.	1918.	1919.	1920.	1921.		
										Total.	Metropolitan	Country
Cerebro-spinal meningitis	4	2	—	150	160	45	24	8	7	6	1	5
Diphtheria	1,128	1,243	996	650	1,684	1,257	1,433	1,346	1,623	2,744	1,396	1,348
Enteric fever (inc. typhoid)	388	448	415	476	384	242	165	125	176	245	123	122
Erysipelas	176	170	150	122	133	99	168	80	68	125	93	32
Malarial fever	—	—	—	2	—	1	—	4	2	—	—	—
Measles	487	1,083	2,015	4,680	4,589	321	282	3,488	3,853	4,560	2,672	1,888
Puerperal fever	32	43	31	31	30	18	10	10	23	22	13	9
Pulmonary tuberculosis (phthisis)	429	561	495	465	600	606	475	421	561	517	406	111
Scarlatina and scarlet fever	691	252	160	212	280	238	653	1,227	1,142	1,245	835	410
Whooping cough	126	2,299	672	250	1,758	781	660	542	1,719	391	145	246
Anthrax	—	—	—	—	—	—	—	1	—	—	—	—
Membraneous croup	—	—	—	—	—	—	1	—	—	1	—	1
Smallpox	—	1	—	2	—	—	—	—	—	—	—	—
Cholera	—	—	—	1	—	—	—	—	—	—	—	—
Bilharziosis	—	—	—	—	—	—	2	—	—	—	—	—
Tavus	—	—	—	—	—	—	8	—	—	—	—	—
Chicken-pox*	—	364	—	—	—	—	—	—	—	231	211	20
Influenza†	—	—	—	—	—	—	3	9,561	112	422	97	325
Total	3,461	6,466	4,934	7,041	9,618	3,608	3,884	16,813	9,286	10,509	5,992	4,517

* Chicken-pox proclaimed an infectious disease from July 21st to December 23rd, 1913, and from August 18th, 1921.

† Influenza proclaimed an infectious disease from October 17th, 1918.

SOUTH AUSTRALIA.

STATISTICAL REGISTER

OF

THE STATE OF SOUTH AUSTRALIA

FOR THE YEAR

1921.

PART III.—LAW, CRIME, ETC.

Compiled from Official Records.

W. L. JOHNSTON, Government Statist.

Printed in accordance with the resolution of the House of Assembly, December 15th, 1922.

By Authority:
R. E. E. ROGERS, GOVERNMENT PRINTER, NORTH TERRACE.

1922.

A—No. 3.

PART III.—LAW, CRIME, ETC.

CONTENTS.

No.	Subject.	Page.
1	Supreme Court—Decennial Return—Number of Writs in Supreme Court	3
2	Probates and Letters of Administration—1916-1921	3
3	Divorces—Decennial Return—Number Petitions for Divorce, Etc.	3
4	Insolvency—Number of Insolvents, Liabilities, Assets, Occupations, Etc., 1921	4
5	“ Trades and Occupations of Insolvents	4
6	Local Courts—Transactions, 1921	5
7	“ Decennial Return	5
8	“ Transactions—Service and Execution of Process Act, 1901 (Commonwealth) for Years 1913 to 1921	5
9	Supreme and Circuit Courts—Cases Dealt with, 1921	6
10	Supreme and Circuit Courts—Number of Prisoners Tried, Convicted, and Discharged—Decennial Return	7
11	Executions—Decennial Return of Number	7
12	Magistrates' Courts—Decennial Return—Total Amount Fines and Fees Received	7
13	“ Total Cases Heard in each Court during Year 1921	7
14	“ Cases Heard—Offences, and Results of Trial, 1921	9
15	“ Total Cases Heard—Decennial Return	11
16	“ Total Cases of Drunkenness and Lunacy—Decennial Return	11
17	Gaols and Yatala Labor Prison—Birthplaces of Prisoners Received during the Year 1921	12
18	“ “ Times Convicted of Prisoners Received during the Year 1921	12
19	“ “ Religions of Prisoners Received during the Year 1921	12
20	“ “ Ages of Prisoners Received during the Year 1921	12
21	“ “ Offences and Punishments of Prisoners Received during the Year 1921	13
22	“ “ Accommodation, Expenditure, and Discipline, Etc., during the Year 1921	14
23	“ “ Prisoners under Sentence, Discharged, Etc., during the Year 1921	14
24	“ “ Trades and Occupations of Prisoners Received during the Year 1921	15
25	“ “ Diseases Among Prisoners during the Year 1921	15
26	Police—Number, Expenditure, Etc.—Decennial Return	16
27	Inquests, 1919, 1920, and 1921	16

PART III.—LAW, CRIME, ETC.

SUPREME COURT.—WRITS, ETC.

No. 1.—Decennial Return showing the Number of Writs, &c., in the Supreme Court (Civil Side).

Year.	Common Law.			Equity.		Appellate Jurisdiction.							
	Number of Writs Issued.	Number of Records Entered for Trial.	Total Amount for which Judgments signed.	Originating Summonses.	Petitions.	Number of Special Cases and Appeals from Insolvency Court.	Number of Appeals from Local Courts.	Number of Special Cases from Local Courts, and Points Reserved.	Number of Writs of Certiorari removing Judgment from Local Court.	Number of Writs of Habeas Corpus, Mandamus, &c.	Number of Special Cases.	Number of Writs of Summons.	Special Cases and Appeals from Criminal Court.
			£										
1912	149	26	29,352	113	207	2	16	4	1	2	—	76	1
1913	189	44	9,688	102	208	—	10	2	—	1	1	96	1
1914	160	27	17,358	107	253	1	12	1	—	—	1	78	1
1915	195	21	2,882	120	296	2	7	—	1	1	1	74	1
1916	120	14	2,482	105	247	1	12	3	1	1	3	66	3
1917	101	13	—	113	285	2	6	2	1	1	1	56	1
1918	180	18	4,518	110	403	—	5	1	1	1	2	51	—
1919	78	20	3,491	99	584	4	6	6	—	2	2	74	1
1920	166	39	16,938	107	438	—	15	3	2	4	10	150	1
1921	192	52	5,673	95	328	—	11	—	2	2	3	184	2

PROBATES AND LETTERS OF ADMINISTRATION.

No. 2.—Return showing the Number of Estates and the Gross Amount Sworn under for which Probate and Letters of Administration have been granted, 1916-1921.

Year.	Probates.						Letters of Administration.						Grand Total of Probates and Letters of Administration.	
	Probates and ad. cum. test.		Resealed.		Second Grants (Estates previously included).		Letters of Administration.		Resealed.		Second Grants (Estates previously included).			
	No.	Amount Sworn under.	No.	Amount.	No.	Amount.	No.	Amount.	No.	Amount.	No.	Amount.	No.	Amount.
		£		£		£		£		£		£		£
1916..	1232	* 2,185,873 † 1,777,441	48	*121,156 †114,576	7	* 19,837 † 18,453	374	* 181,530 † 137,050	7	* 2,812 † 2,139	10	* 6,410 † 5,963	1,661	*2,491,371 †2,032,026
1917,.	1474	* 3,369,258 † 2,940,197	41	* 81,502 † 78,401	6	* 1,465 † 1,408	426	* 223,794 † 168,143	5	* 2,186 † 2,130	9	* 1,916 † 1,612	1,946	*3,676,740 †3,188,871
1918..	1794	* 5,232,230 † 4,414,733	53	*256,411 †194,144	8	* 10,136 † 9,821	467	* 189.533 † 147,561	7	* 4,584 † 3,765	12	* 3,596 † 2,007	2,321	*5.682,758 †4,760,203
1919..	1618	* 3,746,804 † 3,106,045	53	*141,761 †132,635	24	*143,092 † 127,653	639	* 318,808 † 224,340	9	* 7,560 † 6,980	15	* 10,753 † 9.307	2,319	*4,214,933 †3,470,000
1920..	1358	* 4,028,577 † 3,577,223	51	* 61,080 † 59,765	19	* 463,710 † 418,914	432	* 250,074 † 194,268	3	* 703 † 658	15	* 7,838 † 6,504	1,844	*4,340,434 †3,831,914
1921..	1284	* 3,391,767 † 2,841,105	43	* 72,142 † 68,568	23	*147,209 †125,181	449	* 266,021 † 203,378	8	* 2,363 † 2,055	12	* 5,621 † 4,857	1,784	*3,732,293 †3,115,106

* Gross value. † Net value.

DIVORCES.

No. 3.—Decennial Return showing Number of Petitions for Divorce, Etc., and the Decrees Granted.

Year.	Petitions.				Decrees.					Restitution of Conjugal Rights.	
	Divorce.	Judicial Separation.	Nullity of Marriage.	Total.	Divorces.		Judicial Separation.	Nullity of Marriage.	Total made Absolute.	Petitions for.	Decrees Granted.
					Nisi.	Absolute.					
Total 1912	13	1	—	14	19	11	—	—	11	—	—
" 1913	38	2	—	40	19	8	—	—	8	—	—
" 1914	26	2	—	28	19	20	—	—	20	1	—
" 1915	23	1	1	25	15	11	—	1	12	2	—
" 1916	27	—	—	27	11	14	—	1	15	—	—
" 1917	30	1	—	31	14	20	1	—	21	—	—
" 1918	48	1	—	49	12	17	—	—	17	—	—
" 1919	111	1	—	112	73	30	—	—	30	1	—
" 1920	106	3	—	109	69	32	2	—	34	—	—
" 1921	81	3	1	85	62	88	1	—	89	1	—

INSOLVENCY.

No. 4.—Return showing the Number of Insolvents (Adjudicated and who made Assignments), Amount of Liabilities, Assets, etc., in the State for the Year 1921.

Item.	Name of Court.					Total.
	Adelaide	Gladstone.	Port Wallaroo.	Mount Gambier.	Port Augusta.	
	Number.	Number.	Number.	Number.	Number.	Number.
COMPOSITIONS	77	5	4	2	—	88
NUMBER OF INSOLVENTS' ESTATES (ADJUDICATED AND ASSIGNED)—	Number.	Number.	Number.	Number.	Number.	Number.
Voluntary	47	2	4	2	—	55
Compulsory	12	—	—	—	—	12
Total	59	2	4	2	—	67
ACCORDING TO INSOLVENTS' SCHEDULES—	£	£	£	£	£	£
Liabilities	119,205	107	1,593	1,082	—	121,987
Assets	95,331	—	436	891	—	96,658
Deficiency	23,874	107	1,157	191	—	25,329
AMOUNT COLLECTED DURING YEAR—	£	£	£	£	£	£
New estates	47,108	—	—	—	—	47,108
All estates	66,240	5	—	—	—	66,245
AMOUNT OF DIVIDENDS PAID DURING YEAR—	£	£	£	£	£	£
New estates	13,606	—	—	—	—	13,606
All estates	25,988	—	5	—	—	25,993
Total balance in hand at end of year	23,817	3	9	2	—	23,831
AMOUNT OF CHARGES AND FEES—	£ s. d.	£ s. d.	£ s. d.	£ s. d.	£ s. d.	£ s. d.
Court fees	262 2 11	3 2 6	13 15 7	6 4 6	—	285 5 6
Commission on estates	20 9 1	—	—	—	—	20 9 1
Other charges	271 14 3	—	2 19 0	—	—	274 13 3
Total	554 6 3	3 2 6	16 14 7	6 4 6	—	580 7 10
Total amount paid into revenue during year	554 6 3	3 2 6	13 15 7	6 4 6	—	577 8 10

No. 5.—Return showing the Trades and Occupations of Insolvents (Adjudicated and who made Assignments and Compositions) in the State for the Year 1921.

Occupation.	Insolvents.	Compositions.
I.—PROFESSIONAL.		
Architect and builder	1	—
Dental surgeon	—	1
	1	1
II.—DOMESTIC.		
Boardinghouse-keeper	—	1
Domestic duties	—	1
Hotelkeeper	1	—
Nurses	—	2
Refreshment rooms proprietor	—	1
Restaurant-keeper	2	1
	3	6
III.—COMMERCIAL.		
Agent	1	3
Canvasser	—	2
Clerk	—	2
Commercial traveller	—	1
Confectioner	1	1
Dairyman	1	—
Dealer	1	—
Draper	3	1
Fruit and produce merchant	—	1
Fruiterer	—	1
Grocer	—	2
Insurance inspector	—	1
Mercer	1	—
Merchant	—	1
Motor garage proprietor	1	—
Newsagent	1	—
Proprietress	1	—
Picture showman	—	1
III.—COMMERCIAL—*contd.*		
Salesman	1	1
Storekeeper	8	7
Saddler	2	—
Shirt manufacturer	1	—
Wood merchant	1	—
Wool and skin buyers	2	—
	26	25
IV.—TRANSPORT AND COMMUNICATION.		
Carrier	1	—
Conductor	—	1
Driver	1	—
Engine driver	1	—
Motor driver	2	1
Ships chandler	—	1
	5	3
V.—INDUSTRIAL.		
Baker	—	3
Blacksmith	2	3
Bootmaker	—	1
Brassmoulder	—	1
Builder	1	1
Butcher	1	1
Cabinet maker	1	—
Carpenter	—	2
Chemical manufacturer	—	1
Cellarman	—	1
Coach painter	1	—
Contractor	1	2
Electrician	—	1
V.—INDUSTRIAL—*contd.*		
Engineer	1	—
Ironworker	1	—
Laborer	4	14
Motor engineer	2	—
Motor mechanic	1	2
Milliner	1	—
Painter	—	1
Plumber	1	—
Sawyer	1	—
Signwriter	—	1
Tailor	1	1
Woodcutter	—	1
	20	37
VI.—PRIMARY PRODUCERS.		
Farmer	3	9
Fruitgrower	1	—
Gardener	1	—
Irrigationist	—	1
Well-borer	1	—
	6	10
VII.—INDEFINITE.		
Manager	1	—
Married woman	—	1
Widow	—	1
Out of business	4	2
Not stated	1	2
	6	6
Total	67	88

LOCAL COURTS.

No. 6.—Return showing the Transactions of the Local Courts of South Australia for the Year 1921.

Classification of Cases.	Summonses Issued.	Amount of Claims Sued for.
	Number.	£
Limited Jurisdiction.		
Up to £10	14,618	52,621
Above £10 and up to £20	2,628	49,514
Full Jurisdiction.		
Above £20 and up to £50	1,950	62,002
Above £50 and up to £100	685	46,751
Above £100 and up to £200	278	40,252
Above £200 and up to £300	99	24,459
Above £300 and up to £400	39	16,599
£400 and over	37	11,865
Total	20,334	304,063

Particulars.	
Cases Tried.	
Limited jurisdiction ... No.	371
Full jurisdiction ... No.	301
By jury ... No.	5
Total cases tried ... No.	677
Amount of verdict ... £	18,302
Judgments by default ... No.	5,105
Amount of judgments ... £	85,413
Warrants issued to obtain amount of verdict or judgment ... No.	1,702
Unsatisfied judgment summonses issued .. No.	6,501

No. 7.—Decennial Return showing Summary of Transactions of Local Courts of South Australia.

Year.	Total Claims.		Verdicts obtained by Trial.		Judgments by Default.		Total Verdicts and Judgments.	
	Summonses Issued.	Amount Sued for.	Cases.	Amount.	Judgments.	Amount.	Cases.	Amount.
	Number.	£	Number.	£	Number.	£	Number.	£
1912	18,905	186,392	753	9,362	—	51,451	—	60,813
1913	21,288	212,910	683	10,123	5,382	54,500	6,065	64,623
1914	21,681	213,147	776	9,495	5,786	65,132	6,562	74,627
1915	17,765	168,415	988	10,119	6,278	70,800	7,266	80,919
1916	16,505	160,332	558	9,413	3,106	41,102	3,664	50,515
1917	14,579	149,702	484	6,925	2,912	35,849	3,396	42,774
1918	13,619	149,436	433	8,075	3,068	44,772	3,501	52,847
1919	14,600	162,011	665	11,946	3,379	46,701	4,044	58,647
1920	18,030	209,760	638	14,678	3,926	58,827	4,564	73,505
1921	20,334	304,063	677	18,302	5,105	85,413	5,782	103,715

Note.—The difference between the number of summonses issued and the total of the number of cases tried and judgments given by default represents the number either withdrawn or settled out of Court.

No. 8.—Return showing the Business of the Local Courts of South Australia in connection with the Service and Execution of Process Act, 1901 (Commonwealth), not included in Table No. 10, for the Years 1913 to 1921.

Year.	Number of Summonses Issued for Service out of Jurisdiction.	Amount.	Number of Certificates of Judgment Sent to other States.	Amount.	Number of Certificates of Judgment Received from other States.	Amount.
	Number.	£	Number.	£	Number.	£
1913	188	4,003	69	2,425	45	535
1914	200	3,443	66	1,457	46	962
1915	138	2,333	58	908	40	557
1916	192	3,899	50	1,546	27	617
1917	154	2,613	25	967	31	416
1918	169	5,014	50	1,653	28	428
1919	169	3,473	53	1,721	32	814
1920	134	5,938	39	1,621	43	1,283
1921	215	8,028	48	2,155	49	1,409

SUPREME AND CIRCUIT COURTS.—CASES DEALT WITH.

No. 9.—Return showing the Number of Distinct Persons Charged and How Dealt With during Year 1921

Note.—In cases where more than one offence was charged, the most serious offence only has been counted.

Offences.	Distinct Persons Charged.			How Dealt With.					
				Convicted.			Discharged or Case Withdrawn.		
	M.	F.	Total.	M.	F.	Total.	M.	F.	Total.
I. Offences Against the Person.									
Murder	1	—	1	*1	—	1	—	—	—
Murder, attempted	2	—	2	1	—	1	1	—	1
Manslaughter	1	—	1	—	—	—	1	—	1
Unlawful and malicious wounding	2	—	2	1	—	1	1	—	1
Rape, attempt at	2	—	2	—	—	—	2	—	2
Carnally knowing females	4	—	4	2	—	2	2	—	2
Indecent assault on females	7	—	7	*6	—	6	1	—	1
Abortion, attempt to procure	1	—	1	—	—	—	1	—	1
Incest	2	—	2	2	—	2	—	—	—
Assault	2	—	2	2	—	2	—	—	—
Total	24	—	24	15	—	15	9	—	9
II. Offences Against Property.									
Burglary	4	—	4	3	—	3	1	—	1
Breaking and entering and stealing	31	—	31	27	—	27	4	—	4
Robbery with violence	2	—	2	2	—	2	—	—	—
Sheep stealing	3	—	3	—	—	—	3	—	3
Killing lamb with intent to steal carcass	2	—	2	2	—	2	—	—	—
Embezzlement	6	—	6	2	—	2	4	—	4
Larceny, not otherwise described	18	—	18	12	—	12	6	—	6
Larceny as a public servant	1	—	1	1	—	1	—	—	—
Larceny in a dwelling	3	—	3	3	—	3	—	—	—
Larceny by a servant	1	—	1	—	—	—	1	—	1
Larceny from a person	2	—	2	2	—	2	—	—	—
Stealing postal article	1	—	1	1	—	1	—	—	—
Tampering with postal article	1	—	1	1	—	1	—	—	—
Receiving	7	1	8	7	1	8	—	—	—
Fraud and false pretences	3	1	4	3	1	4	—	—	—
Inserting false entry on Commonwealth document	—	2	2	—	2	2	—	—	—
Total	85	4	89	66	4	70	19		19
III. Forgery and Offences Against the Currency.									
Forgery and uttering forged instruments	7	—	7	7	—	7	—	—	—
IV. Offences Against Good Order.									
Lewdness	1	—	1	1	—	1	—	—	—
V. Offences Not Included in Preceding Classes.									
Escaping from gaol	4	—	4	4	—	4	—	—	—
Grand Total	121	4	125	93	4	97	28	—	28

* One declared insane.

SUPREME AND CIRCUIT COURTS.—CASES TRIED.

No. 10.—Decennial Return showing the Number of Distinct Persons Tried, Convicted, and Discharged.

Year.	Prisoners Tried.	Convicted.	Discharged.
1912	114	86	28
1913	123	86	37
1914	141	93	48
1915	106	74	32
1916	79	52	27
1917	91	59	32
1918	86	46	40
1919	70	47	23
1920	130	83	47
1921	125	97	28

EXECUTIONS.

No. 11.—Decennial Return showing the Number of Criminals Executed within the State.

	1912.	1913.	1914.	1915.	1916.	1917.	1918.	1919.	1920.	1921.
White persons	—	—	—	—	—	—	—	1	1	—
Aborigines	—	—	—	—	—	—	—	—	—	—
Total	—	—	—	—	—	—	—	1	1	—

MAGISTRATES' COURTS.

No. 12.—Decennial Return showing the Total Amount of Fines and Fees received by the Magistrates' Courts in the State.

	1912.	1913.	1914.	1915.	1916.	1917.	1918.	1919.	1920.	1921.
	£	£	£	£	£	£	£	£	£	£
Fines	1,704	1,782	1,633	3,057	1,813	2,895	3,488	3,410	4,681	5,832
Fees	6,477	7,688	7,797	2,288	2,538	3,057	6,208	6,824	8,146	10,057
Total	8,181	9,470	9,430	5,345	4,351	5,952	9,696	10,234	12,827	15,889

MAGISTRATES' COURTS—TOTAL CASES, 1921.

No. 13.—Return showing the Number of Separate Cases and Distinct Persons brought before Magistrates in each Court in the State of South Australia during the Year 1921.

Court.	Separate Cases.			Distinct Persons.		
	Males.	Females.	Total.	Males.	Females.	Total.
Metropolitan.						
Adelaide	4,824	522	5,346	3,661	375	4,036
Brighton	35	—	35	34	—	34
Edwardstown	12	—	12	10	—	10
Glenelg	112	4	116	106	4	110
Henley Beach	22	4	26	20	2	22
Hindmarsh	116	10	126	100	7	107
Kilkenny	48	—	48	46	—	46
Magill	11	1	12	10	1	11
Mitcham	53	2	55	48	2	50
Norwood	178	13	191	161	9	170
Port Adelaide	876	53	929	733	50	783
Prospect	16	—	16	16	—	16
Richmond	74	2	76	71	2	73
St. Peters	38	2	40	36	2	38
Unley	154	13	167	136	10	146
Total	6,569	626	7,195	5,188	464	5,652
Country.						
Angaston (including Cambrai, Sedan, and Stockwell)	30	—	30	28	—	28
Ardrossan	36	—	36	28	—	28
Auburn (including Watervale and Mintaro)	27	1	28	21	1	22
Balaklava	73	—	73	58	—	58
Beltana (including Leigh's Creek)	1	—	1	1	—	1
Blinman	1	—	1	1	—	1
Booleroo Centre	1	1	2	1	1	2

MAGISTRATES' COURTS.—TOTAL CASES, 1921—*continued.*

No. 13.—Return showing the Number of Separate Cases and Distinct Persons brought before Magistrates in each Court in the State of South Australia during the Year 1921—*continued.*

Court.	Separate Cases.			Distinct Persons.		
	Males.	Females.	Total.	Males.	Females.	Total.
Country—*continued.*						
Bordertown	17	—	17	16	—	16
Brinkworth	13	—	13	11	—	11
Bute	5	—	5	5	—	5
Carrieton	19	2	21	18	1	19
Ceduna (Murat Bay)	72	7	79	51	6	57
Clare	79	3	82	64	2	66
Clarendon	5	—	5	4	—	4
Cleve	18	—	18	14	—	14
Cockburn	7	—	7	5	—	5
Cummins	21	—	21	16	—	16
Eudunda	36	—	36	28	—	28
Fowler's Bay	30	1	31	22	1	23
Franklin Harbor (including Cowell)	23	2	25	20	2	22
Gawler	114	10	124	94	6	100
Gladstone (including Crystal Brook, Georgetown, and Spalding)	115	8	123	94	6	100
Goolwa	4	—	4	4	—	4
Gumeracha (including Millbrook)	61	2	63	45	2	47
Hamley Bridge	17	7	24	17	2	19
Hawker	14	2	16	9	1	10
Jamestown (including Caltowie)	48	—	48	38	—	38
Kadina	87	4	91	75	4	79
Kapunda (including Freeling)	48	1	49	35	1	36
Kingscote	48	—	48	34	—	34
Kingston	—	—	—	—	—	—
Lameroo	10	1	11	9	1	10
Laura	26	1	27	23	1	24
Loxton	116	4	120	84	4	88
Maitland	93	4	97	76	3	79
Mannum	90	7	97	68	3	71
Marree (including Farina and Oodnadatta)	28	—	28	27	—	27
Meningie	25	1	26	22	1	23
Millicent	45	5	50	39	3	42
Minlaton	19	—	19	19	—	19
Moonta	31	1	32	27	1	28
Morgan (including Waikeri)	89	2	91	73	1	74
Morphett Vale (including Noarlunga and Reynella)	26	3	29	21	1	22
Mount Barker (including Echunga and Nairne)	68	11	79	56	5	61
Mount Gambier	109	13	122	95	13	108
Mount Pleasant	21	—	21	20	—	20
Mount Remarkable	34	—	34	30	—	30
Murray Bridge	119	4	123	93	3	96
Naracoorte	24	—	24	16	—	16
Normanville	18	—	18	12	—	12
Orroroo	65	—	65	51	—	51
Penneshaw	9	—	9	7	—	7
Penola (including Kalangadoo)	15	—	15	11	—	11
Peterborough	73	6	79	57	5	62
Pinnaroo	17	—	17	14	—	14
Port Augusta (including Tarcoola and Hummock Hill)	200	12	212	132	6	138
Port Broughton (including Redhill)	17	1	18	16	1	15
Port Elliot (including Victor Harbor)	32	—	32	25	—	26
Port Elliston	6	—	6	6	—	7
Port Germein	7	—	7	7	—	7
Port Lincoln	312	15	327	201	8	209
Port MacDonnell	2	—	2	2	—	2
Port Pirie	346	17	363	270	13	283
Port Wakefield	29	—	29	26	—	26
Port Wallaroo	181	7	188	148	6	154
Quorn	51	—	51	45	—	45
Redruth (including Kooringa)	67	12	79	56	7	63
Renmark (including Berri)	339	4	343	245	4	249
Riverton	75	—	75	60	—	60
Robe	9	—	9	7	—	7
Salisbury	14	2	16	14	2	16
Snowtown	33	1	34	25	1	26
Stirling West	79	5	84	73	4	77
Strathalbyn (including Milang)	23	1	24	16	1	17
Streaky Bay	32	—	32	27	—	27
Swan Reach	2	—	2	2	—	2
Tailem Bend (including Karoonda)	22	—	22	18	—	18
Tanunda	28	—	28	24	—	24
Teatree Gully	24	3	27	15	2	17
Terowie	17	—	17	13	—	13
Truro (including Blanchetown)	27	—	27	23	—	23
Tumby Bay	25	1	26	21	1	22
Two Wells	32	4	36	27	2	29
Whyalla (including Iron Knob)	88	—	88	77	—	77
Willunga	19	—	19	13	—	13
Wilmington (including Hammond)	15	1	16	12	1	13
Woodside (including Mount Torrens)	45	7	52	37	1	38
Yorketown (including Edithburgh and Warooka)	58	—	58	50	—	50
Total	4,496	207	4,703	3,540	141	3,681
Grand Total	11,065	833	11,898	8,728	605	9,333

MAGISTRATES' COURTS.—CASES HEARD.

No. 14.—RETURN showing the Number of Cases brought before Magistrates' Courts during the Year 1921.

NOTE.—Where multiple charges have been laid against one individual at the same time, the case has been tabulated to the most serious offence.

Offences.	Cases brought before Magistrates.			Result of Trial.					
				Convicted.		Dismissed or Withdrawn.		Committed for Trial to Higher Court.	
	M.	F.	Total.	M.	F.	M.	F.	M.	F.
I.—OFFENCES AGAINST THE PERSON.									
Assault, common	209	21	230	122	9	87	12	—	—
Suicide, attempted	14	3	17	14	1	—	2	—	—
Indecent assault	8	—	8	—	—	2	—	6	—
Carnally knowing females	4	—	4	—	—	—	—	4	—
Rape, and attempt at	2	—	2	—	—	—	—	2	—
Abortion, attempt to procure	1	—	1	—	—	—	—	1	—
Incest	1	—	1	—	—	—	—	1	—
Unnatural offence	1	—	1	—	—	1	—	—	—
Murder	3	—	3	—	—	1	—	2	—
Murder, attempted	5	—	5	—	—	2	—	3	—
Shoot with intent to kill	2	—	2	—	—	—	—	2	—
Manslaughter	8	—	8	—	—	7	—	1	—
Letter threatening to kill	1	—	1	—	—	1	—	—	—
Wounding and inflicting grevious bodily harm	5	—	5	—	—	5	—	—	—
Total	264	24	288	136	10	106	14	22	—
II.—OFFENCES AGAINST PROPERTY.									
Assault and robbery	4	—	4	—	—	2	—	2	—
Break and enter shop and dwellings and stealing	45	—	45	2	—	5	—	38	—
Cattle stealing	1	—	1	—	—	—	—	1	—
Horse stealing	1	—	1	—	—	—	—	1	—
Sheep stealing	1	—	1	—	—	—	—	1	—
Stealing growing fruit and vegetables	31	1	32	30	1	1	—	—	—
Stealing birds, pigeons, &c.	6	1	7	6	1	—	—	—	—
Larceny	289	44	333	208	40	50	4	31	—
Embezzlement	10	—	10	2	—	5	—	3	—
Fraud and false pretences	44	4	48	22	—	20	3	2	1
Fraudulent conversion	2	1	3	—	—	2	1	—	—
Unlawful possession	374	14	388	334	12	40	2	—	—
Unlawful disposing of property	1	—	1	1	—	—	—	—	—
Receiving stolen goods	1	1	2	—	—	1	—	—	1
Wilful and malicious damage	52	9	61	44	6	8	3	—	—
Arson	1	—	1	—	—	1	—	—	—
Total	863	75	938	649	60	135	13	79	2
III.—FORGERY AND OFFENCES AGAINST THE CURRENCY.									
Forgery and uttering forged instruments	14	—	14	—	—	6	—	8	—
IV.—OFFENCES AGAINST GOOD ORDER.									
Begging alms	18	—	18	17	—	1	—	—	—
Drunkenness	2,997	170	3,167	2,979	166	18	4	—	—
Drunkenness and disorderly conduct	235	13	248	235	13	—	—	—	—
Drunkenness, habitual	10	2	12	10	2	—	—	—	—
Drunkenness (convicted inebriates)	29	9	38	29	9	—	—	—	—
Assaulting, hindering, or resisting police	99	3	102	93	3	6	—	—	—
Frequent public place with intent to commit felony	13	—	13	6	—	7	—	—	—
Unlawfully on premises	21	—	21	16	—	5	—	—	—
Insulting behaviour, using obscene or threatening language	303	35	338	259	23	44	12	—	—
Indecent, riotous, or offensive conduct	201	5	206	169	2	32	3	—	—
Indecent exposure	16	—	16	14	—	2	—	—	—
Loitering for purposes of prostitution	—	10	10	—	8	—	2	—	—
Idle and disorderly	259	26	285	240	17	19	9	—	—
Rogue and vagabond	40	17	57	37	14	3	3	—	—
Letting off fireworks in public place	6	—	6	5	—	1	—	—	—
Playing unlawful games	6	—	6	5	—	1	—	—	—
Playing football in street	22	—	22	18	—	4	—	—	—
Throwing missles	22	1	23	12	—	10	1	—	—
Breaking street lamp	5	—	5	5	—	—	—	—	—
Furious or negligent driving or riding	5	—	5	5	—	—	—	—	—
Total	4,307	291	4,598	4,154	257	153	34		—
V.—OFFENCES NOT INCLUDED IN PRECEDING CLASSES.									
Conspiracy	7	2	9	—	—	7	2	—	—
Escaping from legal custody	4	—	4	—	—	—	—	4	—
Perjury	—	2	2	—	—	—	1	—	1

MAGISTRATES' COURTS—CASES HEARD—*continued.*

No. 14—RETURN showing the Number of Cases brought before Magistrates' Courts, &c.—*continued.*

Offences.	Cases brought before Magistrates.			Result of Trial.					
				Convicted.		Dismissed or Withdrawn.		Committed for Trial to Higher Court.	
	M.	F.	Total.	M.	F.	M.	F.	M.	F.
Breach of the Following Acts.									
Abattoirs	3	—	3	3	—	—	—	—	—
Aborigines	1	2	3	1	1	—	1	—	—
Adelaide Electric Supply Company	2	—	2	2	—	—	—	—	—
Animals and Birds	36	—	36	25	—	11	—	—	—
Auctioneers	1	—	1	—	—	1	—	—	—
Bills of Sale	3	—	3	1	—	2	—	—	—
Brands	2	—	2	2	—	—	—	—	—
Building	16	—	16	10	—	6	—	—	—
Bush Fires	7	—	7	6	—	1	—	—	—
Children's Protection	1	—	1	—	—	1	—	—	—
Corporations	235	13	248	170	9	65	4	—	—
Crown Lands	9	—	9	9	—	—	—	—	—
Dentists	1	—	1	1	—	—	—	—	—
Destitute Persons	231	2	233	104	—	127	2	—	—
Distress for Rent	2	—	2	1	—	1	—	—	—
District Councils	52	—	52	44	—	8	—	—	—
Dog	44	4	48	38	4	6	—	—	—
Early Closing	26	7	33	23	7	3	—	—	—
Education	40	5	45	39	5	1	—	—	—
Electoral	2	—	2	2	—	—	—	—	—
Firearms	4	—	4	4	—	—	—	—	—
Fire Brigades	1	—	1	1	—	—	—	—	—
Fisheries	3	—	3	2	—	1	—	—	—
Food and Drugs	41	7	48	29	6	12	1	—	—
Harbors	8	—	8	8	—	—	—	—	—
Health	11	4	15	5	3	6	1	—	—
Impounding	33	5	38	24	5	9	—	—	—
Imprint	1	—	1	1	—	—	—	—	—
Industrial Code	13	3	16	6	3	7	—	—	—
Interstate Destitute Persons	12	—	12	7	—	5	—	—	—
Licensing	492	73	565	384	47	108	26	—	—
Lights on Vehicles	413	2	415	405	2	8	—	—	—
Lottery and Gaming	551	—	551	452	—	99	—	—	—
Marine Board	17	—	17	17	—	—	—	—	—
Marine Stores	9	—	9	8	—	1	—	—	—
Married Women's Protection	188	1	189	78	—	110	1	—	—
Masters and Servants	19	3	22	6	3	13	—	—	—
Merchant Shipping	98	—	98	68	—	30	—	—	—
Motor Vehicles	954	34	988	930	32	24	2	—	—
Municipal Tramways Trust	10	1	11	8	1	2	—	—	—
Noxious Weeds	31	—	31	19	—	12	—	—	—
Prevention of Cruelty to Animals	126	—	126	110	—	16	—	—	—
Public Library	1	—	1	1	—	—	—	—	—
Railways	132	34	166	109	28	23	6	—	—
Registration of Firms	1	—	1	1	—	—	—	—	—
Renmark Irrigation Trust	1	—	1	1	—	—	—	—	—
Scaffolding	7	—	7	6	—	1	—	—	—
Service and Execution of Process	34	1	35	20	1	14	—	—	—
Slaughtering	1	—	1	1	—	—	—	—	—
State Children	358	30	388	169	8	189	22	—	—
Stock Diseases	2	—	2	2	—	—	—	—	—
Suppression of Brothels	—	1	1	—	1	—	—	—	—
Vermin	8	—	8	6	—	2	—	—	—
Wheat Marketing Transportation	1	—	1	—	—	1	—	—	—
Width of Tires	46	—	46	36	—	10	—	—	—
COMMONWEALTH.									
Conciliation and Arbitration	36	—	36	9	—	27	—	—	—
Copyright	1	—	1	1	—	—	—	—	—
Crimes	1	1	2	—	—	—	1	1	—
Customs	1	—	1	1	—	—	—	—	—
Defence	65	—	65	62	—	3	—	—	—
Entertainments	1	—	1	1	—	—	—	—	—
Immigration	4	—	4	4	—	—	—	—	—
Income Tax	67	4	71	42	3	25	1	—	—
Post and Telegraph	3	—	3	1	—	—	—	2	—
Quarantine	4	—	4	3	—	1	—	—	—
Repatriation	4	2	6	2	—	2	—	—	2
War Funds Registration	2	—	2	2	—	—	—	—	—
Total	4,541	243	4,784	3,533	169	1,001	71	7	3
GRAND TOTAL	9,989	633	10,622	8,472	496	1,401	132	116	5

NOTE.—In addition to the above there were 90 males and 67 females convicted and sent to the Industrial School for being neglected or destitute children, and 63 males and 17 females were committed to the Mental Hospital as being insane.

MAGISTRATES' COURTS.

No. 15.—Decennial Return showing the Total Number of Cases Heard, and How Dealt With.

Note.—Where multiple charges have been laid against one individual at the same time the case has been tabulated to the most serious offence.

	1912.	1913.	1914.	1915.	1916.	1917.	1918.	1919.	1920.	1921.
Number of Cases brought before Magistrates.										
By arrest	6,805	7,669	6,991	5,570	4,743	8,627	9,161	8,8c4	10,143	10,622
By summons	3,880	4,149	3,702	4,017	3,579					
Total	10,685	11,818	10,693	9,587	8,322	8,627	9,161	8,804	10,143	10,622
How disposed of.										
I.—Offences Against the Person.										
Convicted	175	167	207	121	118	119	107	133	134	146
Dismissed and withdrawn	98	138	148	159	106	96	110	127	119	120
Committed for trial to higher court	33	23	30	35	19	39	26	34	27	22
Total	306	328	385	315	243	254	243	294	280	288
II.—Offences Against Property.										
Convicted	376	404	457	485	404	371	426	494	638	709
Dismissed and withdrawn	108	98	114	115	112	87	93	103	149	148
Committed for trial to higher court	68	96	86	51	40	34	43	26	79	81
Total	552	598	657	651	556	492	562	623	866	938
III.—Forgery and Offences Against the Currency.										
Convicted	3	—	1	1	—	—	1	2	—	—
Dismissed or withdrawn	—	1	1	—	—	4	—	—	—	6
Committed for trial to higher court	12	18	14	9	6	3	3	6	6	8
Total	15	19	16	10	6	7	4	8	6	14
IV.—Offences Against Good Order.										
Convicted	6,416	7,072	6,347	4,777	4,091	3,745	4,011	3,944	4,307	4,411
Dismissed or withdrawn	179	156	172	134	107	138	118	158	145	187
Committed for trial to higher court	1	—	2	—	—	4	1	5	3	—
Total	6,596	7,228	6,521	4,911	4,198	3,887	4,130	4,107	4,455	4,598
V.—Offences Not Included in Preceding Classes.										
Convicted	2,214	2,804	2,268	2,838	2,532	3,182	3,353	2,954	3,549	3,702
Dismissed or withdrawn	995	837	843	852	781	803	863	815	979	1,072
Committed for trial to higher court	7	4	3	10	6	2	6	3	8	10
Total	3,216	3,645	3,114	3,700	3,319	3,987	4,222	3,772	4,536	4,784
Summary.										
Convictions	9,184	10,447	9,280	8,222	7,145	7,417	7,898	7,527	8,628	8,968
Dismissed or withdrawn	1,380	1,230	1,278	1,260	1,106	1,128	1,184	1,203	1,392	1,533
Committed for trial to higher court	121	141	135	105	71	82	79	74	123	121
Total	10,685	11,818	10,693	9,587	8,322	8,627	9,161	8,804	10,143	10,622

Note.—During 1921 33 persons charged with indictable misdemeanors were liberated under the provisions of the First Offenders Probation Act, making a total of 759 since the passing of the Act in 1887.

MAGISTRATES' COURTS.

No. 16.—Decennial Return showing the Total Number of Cases of Drunkenness and Lunacy Heard and How Dealt With.

	1912.	1913.	1914.	1915.	1916.	1917.	1918.	1919.	1920.	1921.
Drunkenness (*included in Table* 17).										
Convictions	5,416	5,962	5,243	4,027	3,433	3,072	3,298	3,171	3,448	3,443
Dismissed and withdrawn	54	32	39	33	18	25	10	26	15	22
Total number of cases	5,470	5,994	5,282	4,060	3,451	3,097	3,308	3,197	3,463	3,465
Convictions for drunkenness per 1,000 mean population	12·78	13·63	11·77	9·02	7·77	6·95	7·30	6·77	7·08	6·92
Distinct persons	—	—	4,073	3,343	2,780	2,572	2,620	2,670	2,823	2,935
Per 1,000 of mean population	—	—	9·14	7 49	6·29	5·82	5·80	5·70	5·80	5·90
Licensing Act (*included in Table* 17).										
Convictions	124	161	125	122	202	412	386	349	407	431
Dismissed and withdrawn	31	53	38	45	84	131	164	92	159	134
Total cases	155	214	163	167	286	543	550	441	566	565
Lunacy (*excluded from Table* 17).										
Sent to lunatic asylum	77	110	97	90	111	110	102	91	88	80
Dismissed and withdrawn	13	12	23	18	13	24	21	12	13	14
Total cases	90	122	120	108	124	134	123	103	101	94

BIRTHPLACES OF PRISONERS.

No. 17.—Return showing Birthplaces of Distinct Prisoners received into Gaol under Sentence during the Year 1921.

Birthplaces.	Males.	Females.	Total.	Birthplaces.	Males.	Females.	Total.
Commonwealth of Australia	490	51	541	Germany	11	—	11
England and Wales	149	5	154	Greece	2	—	2
Scotland	53	—	53	Holland	1	—	1
Ireland	49	10	59	Italy	1	—	1
New Zealand	5	3	8	Norway	4	—	4
India and Ceylon	—	1	1	Russia	6	—	6
Other British Possessions	10	—	10	Spain	1	—	1
Total United Kingdom and other British Possessions	266	19	285	Sweden	2	—	2
Belgium	—	—	—	United States of America	5	2	7
Denmark	6	—	6	Other Foreign Countries	8	—	8
Finland	2	—	2	Total Foreign Countries	53	2	55
France	4	—	4	At sea	—	—	—
				Grand total	809	72	881

TIMES CONVICTED OF PRISONERS.

No. 18.—Return showing the Number of Distinct Prisoners received into Gaol under Sentence, and Times Convicted, during the Year 1921.

Sex.	Times Convicted.											Grand Total.
	1	2	3	4	5	6	7	8	9	10	11	
Males	744	46	12	5	2	—	—	—	—	—	—	809
Females	60	10	1	—	1	—	—	—	—	—	—	72
Total	804	56	13	5	3	—	—	—	—	—	—	881

RELIGIONS OF PRISONERS.

No. 19.—Return showing Religions of Distinct Prisoners received into Gaol under Sentence during the Year 1921.

Religions.	Males.	Females.	Total.	Religions.	Males.	Females.	Total.
Church of England	376	24	400	Other Christian	12	1	13
Roman Catholic	270	36	306	Hebrew	3	1	4
Presbyterian	53	—	53	Mohammedan	1	—	1
Methodist	46	7	53	Other non-Christian	—	—	—
Congregational	12	—	12	No religion	12	—	12
Baptist	8	3	11	Grand total	809	72	881
Lutheran	16	—	16				

AGES OF PRISONERS.

No. 20.—Return showing the Ages of Distinct Prisoners received into Gaol under Sentence during the Year 1921.

Age Groups.	Males.	Females.	Total.	Age Groups.	Males.	Females.	Total.
18	12	—	12	55 " 60	44	3	47
19	13	—	13	60 " 65	33	6	39
20	11	2	13	65 " 70	23	1	24
21 and under 25	88	8	96	70 " 75	12	1	13
25 " 30	128	5	133	75 " 80	5	—	5
30 " 35	102	5	107	80 and upwards	2	—	2
35 " 40	107	10	117				
40 " 45	63	14	77				
45 " 50	95	8	103				
50 and under 55	71	9	80	Grand total	809	72	881

OFFENCES OF PRISONERS RECEIVED INTO GAOL.

No. 21.—RETURN showing the Offences and Punishments of Persons Received into Gaol under Sentence during Year 1921 (counted once every time received).

Offences.	Under 1 Week.		1 Week and under 1 Month.		1 Month and under 6.		6 Months and under 1 Year.		1 Year and under 2.		2 Years and under 5.		5 Years and under 10.		10 Years and under 20.		Imprisonment for Life.		Death.		Indefinite.		Total.		
	M.	F.	M.	F.	M.	F.	M.	F.	M.	F.	M.	F.	M.	F.	M.	F.	M.	F.	M.	F.	M.	F.	M.	F.	Total.
I.—OFFENCES AGAINST THE PERSON—																									
Assault, Common	—	—	2	—	17	—	3	—	—	—	—	—	—	—	—	—	—	—	—	—	—	—	22	—	22
Indecent assault on females	—	—	—	—	—	—	—	—	2	—	3	—	—	—	—	—	—	—	—	—	—	—	5	—	5
Incest	—	—	—	—	—	—	—	—	—	—	1	—	1	—	—	—	—	—	—	—	—	—	2	—	2
Carnally knowing females	—	—	—	—	1	—	—	—	—	—	—	—	—	—	—	—	—	—	—	—	—	—	1	—	1
Murder, attempted	—	—	—	—	—	—	—	—	—	—	—	—	—	—	—	—	1	—	—	—	—	—	1	—	1
Unlawfully wounding	—	—	—	—	—	—	—	—	—	—	1	—	—	—	—	—	—	—	—	—	—	—	1	—	1
Total	—	—	2	—	18	—	3	—	2	—	5	—	1	—	—	—	1	—	—	—	—	—	32	—	32
II.—OFFENCES AGAINST PROPERTY—																									
Burglary	—	—	—	—	—	—	—	—	—	—	1	—	—	—	—	—	—	—	—	—	—	—	1	—	1
Breaking and entering and stealing	—	—	—	—	—	—	1	—	5	—	11	—	3	—	—	—	—	—	—	—	—	—	20	—	20
Unlawfully on premises	—	—	—	—	1	—	—	—	—	—	—	—	—	—	—	—	—	—	—	—	—	—	1	—	1
Robbery with violence	—	—	—	—	—	—	—	—	—	—	2	—	—	—	—	—	—	—	—	—	—	—	2	—	2
Killing animals with intent to steal carcases	—	—	—	—	—	—	1	—	1	—	—	—	—	—	—	—	—	—	—	—	—	—	2	—	2
Embezzlement	—	—	—	—	—	—	2	—	—	—	1	—	—	—	—	—	—	—	—	—	—	—	3	—	3
Larceny not otherwise described	1	—	1	—	48	4	35	3	13	2	3	—	—	—	—	—	—	—	—	—	—	—	101	9	110
Larceny from the person	—	—	—	—	—	—	—	—	—	—	2	—	—	—	—	—	—	—	—	—	—	—	2	—	2
Larceny in a dwelling	—	—	—	—	—	—	1	—	—	—	—	—	—	—	—	—	—	—	—	—	—	—	1	—	1
Larceny as bailee	—	—	—	—	1	—	—	—	1	—	—	—	—	—	—	—	—	—	—	—	—	—	2	—	2
Fraud and false pretences	—	—	1	—	10	2	6	1	5	—	1	—	—	—	—	—	—	—	—	—	—	—	23	3	26
Receiving	—	—	—	—	—	—	1	—	3	—	2	—	1	—	—	—	—	—	—	—	—	—	7	—	7
Wilful and malicious damage	—	—	1	1	13	3	—	—	—	—	—	—	—	—	—	—	—	—	—	—	—	—	14	4	18
Unlawful possession	—	—	7	—	58	1	14	—	3	—	—	—	—	—	—	—	—	—	—	—	—	—	82	1	83
Total	1	—	10	1	131	10	61	4	31	2	23	—	4	—	—	—	—	—	—	—	—	—	261	17	278
III.—FORGERY AND OFFENCES AGAINST THE CURRENCY—																									
Forgery and uttering forged instruments	—	—	—	—	—	—	1	—	2	—	2	—	—	—	—	—	—	—	—	—	—	—	5	—	5
IV.—OFFENCES AGAINST GOOD ORDER—																									
Drunkenness	83	2	116	15	1	—	—	—	—	—	—	—	—	—	—	—	—	—	—	—	—	—	200	17	217
Drunkenness and disorderly conduct	—	—	18	1	7	2	1	—	—	—	—	—	—	—	—	—	—	—	—	—	—	—	26	3	29
Drunkenness, habitual	—	—	1	—	—	—	—	—	—	—	—	—	—	—	—	—	—	—	—	—	—	—	1	—	1
Drunkenness, habitual (Inebriates Act)*	—	—	—	—	—	—	—	—	—	—	—	—	—	—	—	—	—	—	—	—	†29	†12	29	12	41
Obscene, threatening, or offensive language	—	—	12	2	9	1	—	—	—	—	—	—	—	—	—	—	—	—	—	—	—	—	21	3	24
Vagrancy, begging, idle and disorderly, rogue and vagabond, and no visible means of support	—	—	40	—	135	20	5	2	1	1	—	—	—	—	—	—	—	—	—	—	—	—	181	23	204
Indecent, riotous, or offensive behaviour	—	—	5	—	10	1	1	—	1	—	—	—	—	—	—	—	—	—	—	—	—	—	17	1	18
Loitering	—	—	—	4	—	4	—	—	—	—	—	—	—	—	—	—	—	—	—	—	—	—	—	8	8
Assaulting, hindering, or resisting police	—	—	6	—	7	1	—	—	—	—	—	—	—	—	—	—	—	—	—	—	—	—	13	1	14
Other offences	—	—	1	—	2	—	—	—	—	—	—	—	—	—	—	—	—	—	—	—	—	—	3	—	3
Total	83	2	199	22	171	29	7	2	2	1	—	—	—	—	—	—	—	—	—	—	29	12	491	68	559
V.—OFFENCES NOT INCLUDED IN PRECEDING CLASSES—																									
Escaping from legal custody	—	—	—	—	—	—	—	—	—	—	1	—	3	—	—	—	—	—	—	—	—	—	4	—	4
Offences against gambling suppression laws	—	—	3	—	3	—	—	—	—	—	—	—	—	—	—	—	—	—	—	—	—	—	6	—	6
Offences against liquor laws	—	—	2	—	3	—	1	—	—	—	—	—	—	—	—	—	—	—	—	—	—	—	6	—	6
Desertion of wives and children	—	—	4	—	41	—	1	—	—	—	—	—	—	—	—	—	—	—	—	—	—	—	46	—	46
Offences against navigation and shipping laws	8	—	27	—	7	—	—	—	—	—	—	—	—	—	—	—	—	—	—	—	—	—	42	—	42
Offences against railway laws	—	—	1	—	—	—	—	—	—	—	—	—	—	—	—	—	—	—	—	—	—	—	1	—	1
Offences against Commonwealth laws—																								—	—
Immigration restriction	—	—	—	—	—	—	4	—	—	—	—	—	—	—	—	—	—	—	—	—	—	—	4	—	4
Other offences	—	—	4	—	1	2	—	—	—	—	—	—	—	—	—	—	—	—	—	—	—	—	5	2	7
Total	8	—	41	—	55	2	6	—	—	—	1	—	3	—	—	—	—	—	—	—	—	—	114	2	116
Grand total	92	2	252	23	375	41	78	6	37	3	31	—	8	—	—	—	1	—	—	—	29	12	903	87	990

---

* Under this Act inebriates are committed for detention during His Majesty's pleasure.

† Including 13 males and 9 females recommitted—licence revoked.

ACCOMMODATION, EXPENDITURE, AND DISCIPLINE OF EACH GAOL.

No. 22.—RETURN showing the Extent of Prison Accommodation, Revenue and Expenditure, Punishments Inflicted for Offences in Prison, and the Daily Average Number of Prisoners Employed and Unemployed, 1921.

Name of Gaol.	No. of Cells.	Total Capacity of Cells.	Number of Prisoners that can be Accommodated in Separate Cells.	Number of Prisoners that can be Accommodated in Wards (Cells Capable of Receiving more than One Prisoner).	Total Accommodation for Prisoners.	Daily Average Number of Prisoners in Gaol.		Greatest Number Received at any One Time.		Greatest Number in Gaol at any One Time.		Number of Deaths During Year.		Finance.						Punishment for Offences in Gaol.						Employment in Gaols (Daily Average).					
														Total Revenue.			Total Expenditure.			Solitary.		Irons.		Other.		Hard Labor.		Not Hard Labor.		Unemployed.	
						M.	F.	M.	F.	M.	F.	M.	F.							M.	F.	M.	F.	M.	F.	M	F.	M.	F.	M.	F.
		Cub. ft.			No.									£	s.	d.	£	s.	d.												
Adelaide	264	240,612	250	110	360	49·80	16·25	11	4	73	21	—	1	41	16	1	8,181	12	10	7	—	—	—	—	—	44·36	13·05	5·21	2·80	0·23	0·40
Wallaroo	7	7,490	—	21	21	2·42	—	8	—	11	—	—	—	82	0	7	677	17	11	—	—	—	—	—	—	2·36	—	0·06	—	—	—
Mount Gambier	14	10,560	—	42	42	1·02	—	3	—	7	—	—	—	1	9	6	636	9	0	2	—	—	—	—	—	1·02	—	—	—	—	—
Port Lincoln	4	2,124	—	8	8	2·00	—	2	—	4	—	—	—	—			65	13	4	—	—	—	—	—	—	2·00	—	—	—	—	—
Port Augusta	30	21,096	24	18	42	3·68	—	2	—	7	—	—	—	20	18	11	808	2	8	—	—	—	—	—	—	2·75	—	0·43	—	0·50	—
Gladstone	86	79,598	—	258	258	6·34	0·72	3	—	10	3	1	—	263	6	10	6,212	19	3	1	—	—	—	—	—	6·20	0·62	0·02	—	0·12	0·10
Streaky Bay *	3	2,156	2	3	5	—	—	1	—	1	—	—	—	—			7	10	0	—	—	—	—	—	—	—	—	—	—	—	—
Kingscote, K.I.*	2	1,440	1	3	4	—	—	—	—	—	—	—	—	—			—			—	—	—	—	—	—	—	—	—	—	—	—
Renmark *	2	2,058	2	—	2	0·30	—	4	—	4	—	—	—	—			43	14	0	—	—	—	—	—	—	0·10	—	0·20	—	—	—
Tarcoola *	1	441	1	—	1	—	—	—	—	—	—	—	—	—			—			—	—	—	—	—	—	—	—	—	—	—	—
Fowler's Bay *	1	520	1	—	1	—	—	—	—	—	—	—	—	—			—			—	—	—	—	—	—	—	—	—	—	—	—
Lameroo *	3	2,640	2	3	5	—	—	—	—	—	—	—	—	—			—			—	—	—	—	—	—	—	—	—	—	—	—
Yatala Labor Prison	476	257,040	476	—	476	126·32	—	12	—	140	—	—	—	2,693	2	10	15,506	5	9	21	—	—	—	76	—	124·42	—	—	—	1·90	—
Total	893	627,775	759	466	1,225	191·88	16·97	46	4	257	24	1	1	3,102	14	9	32,140	4	9	31	—	—	—	76	—	183·21	13·67	5·92	2·80	2·75	0·50

* Police Gaols.

PRISONERS IN EACH GAOL.

No. 23.—RETURN showing the Number of Prisoners in Gaol under Sentence, Discharged, &c., during the Year 1921 (counted once every time received).

Name of Gaol.	Prisoners in Gaol under Sentence during 1921.							Discharged, 1921.			Received *in transitu* under Sentence.		In Gaol under Sentence at End of Year.			In Gaol Awaiting Trial at End of Year.		Debtors Received During Year.		Received to Await Trial or on Remand During Year.	
	January 1st, 1921.		Received to Serve Sentence.		Total.			Sentence Served, Expired, or Remitted.													
	Males.	Females.	Males.	Females.	Males.	Females.	Total.	Males.	Females.	Total.	Males.	Females.	Males.	Females.	Total.	Males.	Females.	Males.	Females.	Males.	Females.
Adelaide	39	17	523	72	562	89	651	522	74	596	201	8	40	15	55	14	—	36	5	97	1
Wallaroo	2	—	40	—	42	—	42	38	—	38	1	—	4	—	4	—	—	2	—	—	—
Mount Gambier	2	—	11	—	13	—	13	11	—	11	5	—	2	—	2	—	—	3	—	2	—
Port Lincoln	—	—	13	—	13	—	13	9	—	9	5	—	4	—	4	—	—	—	—	1	—
Port Augusta	2	—	22	—	24	—	24	23	—	23	—	—	1	—	1	1	—	—	—	7	—
Gladstone	45	7	95	16	140	23	163	88	11	99	4	—	52	12	64	—	—	6	1	3	—
Streaky Bay *	—	—	1	—	1	—	1	1	—	1	—	—	—	—	—	—	—	—	—	—	—
Kingscote, K.I. *	—	—	—	—	—	—	—	—	—	—	—	—	—	—	—	—	—	—	—	—	—
Renmark *	1	—	14	—	15	—	15	15	—	15	4	—	—	—	—	—	—	3	—	1	—
Tarcoola *	—	—	—	—	—	—	—	—	—	—	—	—	—	—	—	—	—	—	—	—	—
Fowler's Bay *	—	—	—	—	—	—	—	—	—	—	—	—	—	—	—	—	—	—	—	—	—
Lameroo *	—	—	—	—	—	—	—	—	—	—	—	—	—	—	—	—	—	2	—	—	—
Yatala Labor Prison	114	—	183	—	297	—	297	175	—	175	—	—	122	—	122	—	—	—	—	—	—
Total	205	24	902	88	1,107	112	1,219	882	85	967	220	8	225	27	252	15	—	52	6	111	1

* Police Gaols.

TRADES AND OCCUPATIONS OF PRISONERS RECEIVED.

No. 24.—RETURN showing the Trades and Occupations of Distinct Persons Received into Gaol under Sentence during the Year 1921.

	M.	F.
I.—PROFESSIONAL.		
Accountant	1	—
Actor	2	—
Architect	1	—
Billiard marker	1	—
Bioscope operator	2	—
Chemist	2	—
Elocutionist	1	—
Jockey	3	—
Musician, Street	1	—
Piano tuner	1	—
Soldier	1	—
Surveyor	1	—
Total	17	—
II.—DOMESTIC.		
Barman	2	—
Cellarman	1	—
Charwoman	—	3
Cook (undefined)	13	2
Domestic duties	—	61
Groom	4	—
Hairdresser	7	—
Hotelkeeper	1	—
Servant	1	2
Waiter	1	—
Waitress	—	2
Total	30	70
III.—COMMERCIAL.		
Agent	2	—
Butcher	6	—
Canvasser	4	—
Clerk	8	—
Contractor	1	—
Dealer	2	1
Fruitseller	1	—
Grocer	1	—
Hawker	4	—
Horsedealer	1	—
Horsetrainer	2	—
Insurance inspector	1	—
Marine store collector	3	—
Milkseller	1	—
COMMERCIAL—*contd.*		
Newsvendor	1	—
Shop assistant	3	—
Storeman	2	—
Traveller	4	—
Total	47	1
IV.—TRANSPORT AND COMMUNICATION.		
Cabdriver	2	—
Carter	3	—
Donkeyman	3	—
Driver (undefined)	10	—
Engindriver	1	—
Master mariner	1	—
Motordriver	4	—
Seaman	63	—
Ships' fireman	42	—
Steward	6	—
Teamster	1	—
Wharf laborer	4	—
Total	140	—
V.—INDUSTRIAL.		
Aero engineer	1	—
Baker	3	—
Blacksmith	12	—
Bootmaker	14	—
Bricklayer	3	—
Brickmaker	2	—
Cabinetmaker	1	—
Carpenter	13	—
Coach painter	2	—
Coach trimmer	1	—
Cooper	2	—
Currier	2	—
Engineer	4	—
Fitter	5	—
Frenchpolisher	4	—
Ironworker	2	—
Japanner	2	—
Laborer	411	—
Machinist	6	—
Mason	2	—
INDUSTRIAL—*contd.*		
Mechanic (undefined)	3	—
Milliner	—	1
Motor mechanic	5	—
Motor trimmer	1	—
Painter	13	—
Platelayer	1	—
Pictureframer	1	—
Plumber	1	—
Printer	4	—
Sailmaker	1	—
Sheet metal worker	1	—
Signwriter	2	—
Stonecutter	2	—
Tailor	2	—
Tinsmith	5	—
Trimmer (undefined)	3	—
Type mechanic	1	—
Watchmaker	2	—
Woodturner	1	—
Total	541	1
VI.—PRIMARY PRODUCERS.		
Drover	2	—
Farmer	4	—
Farm laborer	2	—
Fisherman	1	—
Gardener	7	—
Miner	10	—
Prospector	1	—
Shearer	2	—
Stationhand	2	
Trapper	1	
Total	32	—
VII.—INDEFINITE.		
Pensioner	1	—
Other	1	—
Total	2	—
Grand total	809	72

DISEASES AMONG PRISONERS.

No. 25.—RETURN showing the Diseases that have been most Prevalent in the several Gaols of the State during the Year 1921.

Disease.	Yatala Labor Prison.	Adelaide Gaol.	Mount Gambier Gaol.	Wallaroo Gaol.	Port Lincoln Gaol.	Port Augusta Gaol.	Gladstone Gaol.	Renmark Gaol.	Total.
1. Brain and nerves	37	71	—	—	—	—	10	—	118
2. Circulatory organs	17	28	—	3	—	—	1	—	49
3. Respiratory organs	150	69	—	1	—	—	11	—	231
4. Alimentary organs	97	76	—	—	—	—	29	—	202
5. Urinary organs	11	28	—	—	—	2	4	—	45
6. Hepatatis	15	2	—	—	—	—	—	—	17
7. Eyes	37	20	—	—	—	1	4	—	62
8. Skin	48	35	—	—	—	3	8	—	94
9. Fever	—	2	—	—	—	—	—	—	2
10. Rheumatic	37	69	—	—	—	3	17	—	126
11. Venereal	5	30	1	—	—	—	4	—	40
12. Ulcers	2	41	—	—	—	1	2	—	46
13. Wounds and accidents	35	35	—	5	—	—	18	1	94
14. Debility	15	38	—	—	—	—	12	—	65
15. Rupture	3	10	—	—	—	1	—	—	14
16. Influenza	150	6	—	—	—	—	4	—	160
17. Dysentery	60	16	—	—	—	1	19	—	96
18. Dyspepsia	197	98	—	—	—	2	3	—	300
19. All others	547	37	1	3	—	—	6	—	594
Total number of cases treated	1,463	711	2	12	—	14	152	1	2,355
Greatest number of cases treated at any one time	26	20	1	2	—	2	4	1	56

POLICE.

No. 26.—RETURN showing the Number of Police, and Inhabitants to each Police Officer; also the Total Expenditure, and Cost of Police per Inhabitant, in the State of South Australia for the Years ended 30th June, 1912 to 1921.

	1912.	1913.	1914.	1915.	1916.	1917.	1918.	1919.	1920.	1921.
Number of police officers *	477	502	545	556	541	540	550	521	542	566
Number of black trackers, &c.	11	10	11	10	10	9	9	10	10	11
Inhabitants to police officer *	887	871	814	800	815	814	820	899	898	879
Expenditure (total)	£106,845	£116,847	£124,362	£130,041	£130,794	£126,173	£126,165	£145,612	£157,168	£195,435
Expenditure per inhabitant	5*s.* 1*d.*	5*s.* 4¾*d.*	5*s.* 7*d.*	5*s.* 9¾*d.*	5*s.* 10½*d.*	5*s.* 8½*d.*	5*s.* 7¾*d.*	6*s.* 4½*d.*	6*s.* 6¼*d.*	7*s.* 11½*d.*

* Excluding black trackers, female searchers, &c.

INQUESTS.

No. 27.—RETURN showing the Number of Inquests held during the Years 1919, 1920, and 1921, specifying the Verdicts returned.

(Compiled from Coroners' abstracts.)

Verdict Returned.	Number of Inquests.								
	Male.			Female.			Total.		
	1919.	1920.	1921.	1919.	1920.	1921.	1919.	1920.	1921.
Natural causes	4	6	7	3	1	3	7	7	10
Found dead	—	—	—	—	—	—	—	—	—
Accidental deaths—									
Abortion	—	—	—	1	1	2	1	1	2
Burning	1	—	1	—	—	1	1	—	2
Discharge of a gun	1	—	2	—	—	—	1	—	2
Drowned	7	7	8	2	1	1	9	8	9
Explosion	—	—	1	—	1	—	—	1	1
Fall from horse	—	—	—	—	—	1	—	—	1
" electric car	1	1	—	—	—	—	1	1	—
Poison	—	1	—	—	—	—	—	1	—
Colliding with electric car	1	3	1	—	—	—	1	3	1
Run over by locomotive	5	3	2	3	—	1	8	3	3
" electric tramcar	—	2	—	—	—	—	—	2	—
" by vehicle	2	1	—	—	—	—	2	1	—
Shot	2	4	1	—	—	—	2	4	1
Other	12	14	8	2	3	2	14	17	10
Cause unspecified	2	—	5	—	—	1	2	—	6
Murder, wilful (whites)	4	6	6	2	5	—	6	11	6
Manslaughter	1	2	1	1	—	—	2	2	1
Suicides—Cut throat	1	—	—	—	—	—	1	—	—
Hanging	—	—	—	—	—	—	—	—	—
Drowning	—	—	—	—	1	1	—	1	1
Poison	1	1	2	—	—	1	1	1	3
Shooting	3	—	1	—	—	—	3	—	1
Insanity	6	2	3	2	1	—	8	3	3
Total	54	53	49	16	14	14	70	67	63
Fires—									
Wilful							2	1	—
Accidental							1	—	2
Unknown causes							10	9	7
Total							13	10	9
Total number of inquests held							83	77	72

SOUTH AUSTRALIA.

STATISTICAL REGISTER

OF

THE STATE OF SOUTH AUSTRALIA

FOR THE YEAR

1921-22.

PART IV.—INTERCHANGE.

(Section I.—IMPORTS AND EXPORTS.)

Compiled from Official Records.

W. L. JOHNSTON, Government Statist.

PRESENTED TO BOTH HOUSES OF PARLIAMENT BY HIS EXCELLENCY'S COMMAND.

By Authority:
R. E. E. ROGERS, GOVERNMENT PRINTER, NORTH TERRACE.

1922.

a—Sec. I.—No. 3.

PART IV.—INTERCHANGE.

(Section I.—IMPORTS and EXPORTS.)

[*Compiled from details supplied by the Collector of Customs, Port Adelaide.*]

CONTENTS.

No.	Subject.	Page.
1	Oversea Trade with each Country for the Year ended June 30th, 1922, showing Excesses of Imports and Exports	3
2	Oversea Trade, 1910 to 1921-22, and Trade per Inhabitant	4
3	Total Trade with Countries, 1915-16 to 1921-22	4
4	Imports, 1915-16 to 1921-22—Country of Origin	5
5	Imports—Values from each Country, 1915-16 to 1921-22	7
6	Exports—Values to each Country, 1915-16 to 1921-22	9
7	Oversea Trade—Percentage of Imports and Exports from and to each Country, 1913, 1920-21, and 1921-22	10
8	Oversea Imports Direct, 1915-16 to 1921-22—Values of Principal Articles	10
9	Oversea Exports of Products of the State, 1918-19 to 1921-22—Quantities and Values of Principal Articles	12
10	Principal Articles (Australian Produce) Exported Oversea, 1921-22	13
11	Comparative Values of Imports, 1919-20 to 1921-22	14
12	Wheat Exported to each Country, 1912 to 1921-22	15
13	Flour " " 1912 to 1921-22	15
14	Breadstuffs, &c., Exported—Quantity and Value—1907 to 1921-22	16
15	Wool Exported—Quantity and Value—1900-1 to 1921-22	16
16	Revenue at Ports for Years 1920-21 and 1921-22—Customs and Excise	16
17	Gross and Net Revenue for State for Years 1917-18 to 1921-22—Customs and Excise ..	17
18	Gross and Net Revenue, Drawbacks and Refunds, 1921-22—Customs and Excise	17
19	Value of Oversea Trade of each Port, 1917-18 to 1921-22	17
20	Live Stock Imported and Exported Overland, 1920-21 and 1921-22	18
21	" " " " Decennial Return	18
22	Imports, Oversea Direct, 1920-21 and 1921-22—Totals of Classes	18
23	Imports, Oversea Direct, 1921-22—Details of Items and Countries	19-49
24	Exports, Oversea Direct, 1920-21 and 1921-22—Totals of Classes	50
25	Exports, Oversea Direct, 1921-22—Details of Items and Countries	50-61

STATISTICAL REGISTER OF SOUTH AUSTRALIA, 1921-22.

PART IV.—INTERCHANGE.

(Section I.—IMPORTS and EXPORTS.)

SUMMARY REPORT ON RETURNS.

The values given herein of goods imported from countries beyond the Commonwealth represent the amount on which duty is payable, or would be payable if duty were *ad valorem*. The value of goods subject to duty is taken to be the fair market value in the principal markets of the country whence the same were exported, with an addition of 10 per cent. to such value to cover insurance, freight, and other charges to place of landing.

In drawing conclusions from a comparison of the values only of trade returns, the influence of rising and falling market values on the grand total value of a country's trade must be remembered. Specially has this been so since the year of the war (1914). Market values continued to rise considerably, the maximum generally being reached in the trade year 1920-21, with heavy falls in the year under review (1921-22). Hence the comparison in value only of the latter year of falling values with the previous year of maximum values calls for a remembrance of this factor.

To illustrate the fluctuations of prices during the last three trade years, a special return (No. 11) has been compiled, which shows the average annual import value, calculated per unit of quantity for many of the articles for which quantities are recorded.

Heavy decreases in these prices are noted for such imported items as acids, bags and sacks, cocoa, coffee, cream of tartar, fibres, glass and glassware, iron and steel—bar rod, &c.,—galvanised iron, pipes and tubes, wrought wire, tinned plates, kerosene, petroleum spirit, printing papers, sulphur, and timber.

The export values of local products also show many falls in the annual average, notably butter, 1s. 3d. (2s. 5d.) per lb. ; lamb and mutton, 13s. 9d. (20s.) per carcass ; eggs, 1s. 7½d. (2s. 6d.) per dozen ; wheat, 5s. 7d. (8s. 8d.) per bushel ; flour, £16 8s. 7d. (£20 14s. 3d.) per ton ; rabbit and hare skins, 1s. (2s. 11d.) per lb. ; unrefined tallow, 29s. 2d. (51s. 6d.) per cwt.

TOTAL TRADE VALUES (RETURN No. 2).

The import year of 1920-21 was abnormal as regards both the quantity of goods imported and generally the high average annual prices recorded per unit of quantity or measurement. Falling value of commodities and the importing (with few exceptions) of less in quantity, were the contributing factors to the heavy decrease of £3,334,731 in 1921-22 import values compared with 1920-21, the totals being £9,047,242 (£12,381,973).

The grand total value of the exports was £14,747,260 (£17,669,657), a decrease of £2,922,397. Per inhabitant the values averaged—Imports, £18 (£25 4s. 2d.) ; exports, £29 6s. 10d. (£35 19s. 6d.) ; total trade, £47 6s. 10d. (£61 3s. 8d.).

The decrease of £2,922,397 in the export trade was entirely due to falling values, for, with the exception of a few minor decreases, the quantities of all the States' major products exported were greater than in 1920-21.

EXCESS EXPORTS OVER IMPORTS (RETURN No. 2).

Notwithstanding the abnormal imports of 1920-21 and the falling values of 1921-22, and the heavy decreases in total trade, the balance of trade in favor of exports for 1921-22 was £412,334 greater than it was for the year 1920-21, the excess of exports over imports being—1921-22, £5,700,018, against £5,287,684 in 1920-21. The revival of the Broken Hill mining industry materially helped in this result.

DISTRIBUTION OF TRADE ACCORDING TO COUNTRY OF SHIPMENT (RETURN Nos. 1–7).

The proportion of imports from the United Kingdom to the grand total increased from 45·7 per cent. to 63·4 per cent., and the exports to the United Kingdom decreased from 59·9 per cent. to 45·6 per cent.

Imports from foreign countries decreased from 40·8 per cent. to 23·6 per cent., and exports from 32 per cent. to 33·9 per cent. The imports from other British Possessions decreased from 13·5 per cent. to 13 per cent., and the exports increased from 8·1 per cent. to 20·5 per cent.

The totals, including re-exports, for the two years were as follows :—

Countries.	Imports.				Exports.			
	1920-21.		1921-22.		1920-21.		1921-22.	
	£	%	£	%	£	%	£	%
United Kingdom	5,655,531	45·68	5,733,234	63·37	10,577,772	59·87	6,727,610	45·62
Other British Possessions. .	1,673,200	13·51	1,176,429	13·00	1,435,132	8·12	3,022,889	20·50
Foreign	5,053,242	40·81	2,137,579	23·63	5,656,753	32·01	4,996,761	33·88
Grand total	12,381,973	100·00	9,047,242	100·00	17,669,657	100·00	14,747,260	100·00

Of the import trade from foreign countries the most important were United States of America, £1,312,931 (£2,624,098); Sweden, £120,971 (£422,936); Norway, £74,833 (£179,323); Japan, £87,346 (£191,542); Italy, £45,098 (£51,736); France, £65,871 (£52,600); Sumatra, £179,272 (£314,827); Java, £48,366 (£949,890); China, £23,933 (£27,639); Belgium, £84,576 (£108,514); and of British Possessions—Canada, £331,916 (£364,443); India and Ceylon, £493,520 (£1,084,206); New Zealand, £49,772 (£34,130); Nauru and Ocean Islands, £259,065 (£155,227).

Of the export trade with foreign countries the chief were:—Italy, £2,130,100 (£1,477,949); Belgium, £796,249 (£848,818); France, £592,435 (£2,084,365); Germany, £458,857 (£570,275); United States of America, £382,669 (£204,751); Japan, £216,229 (£21); China, £132,558 (£59); Peru, £119,523 (—); and to British Possessions—India and Ceylon, £2,165,351 (£35,412); Egypt, £454,645 (£390,754); South African Union, £257,813 (£796,787); New Zealand, £104,804 (£196,919).

PRINCIPAL COMMODITIES IMPORTED.

Return No. 8 gives a ready comparison of the values of all but a few minor articles imported for each of the last seven years. Among the chief of these the following groups are extracted:—

Imports.	1917-18.	1918-19.	1919-20.	1920-21.	1921-22.
	£	£	£	£	£
Apparel and attire	249,296	378,075	309,946	525,582	452,855
Bags and sacks	643,135	555,960	365,848	904,162	291,638
Drugs, chemicals, fertilisers, &c.	285,218	321,370	345,902	452,408	492,776
Glass and glassware	34,306	50,628	39,317	147,498	61,947
Metal manufactures	751,448	1,417,235	2,042,729	3,455,600	2,473,357
Oils in bulk	252,787	428,009	395,790	789,567	453,310
Paper (excluding books)	138,671	197,524	169,702	462,714	210,811
Rubber and rubber manufactures	43,492	132,041	130,608	277,153	124,962
Sugar	234	275,176	906,396	938,609	—
Tea	77,842	75,662	214,210	49,435	140,983
Textile goods	941,039	1,660,843	1,346,206	2,287,328	1,823,670
Timber	102,550	171,076	247,117	748,619	192,311
Total (including "All other")	4,181,322	6,502,309	7,473,812	12,381,973	9,047,242

Included in metal manufactures are agricultural machinery and implements, value for 1921-22, £117,894; other machines, £529,962; iron and steel, £542,444; vehicles (motors, &c.), £452,789.

PRINCIPAL ARTICLES EXPORTED.

Return No. 9 gives in detail the quantities and the value of the principal articles exported for each of the last four years. Classified into groups they are as follows.—

Exports.	1917-18.	1918-19.	1919-20.	1920-21.	1921-22.
	£	£	£	£	£
Breadstuffs	2,015,057	4,885,001	13,049,310	12,535,495	8,403,389
Pastoral	1,707,528	4,917,731	5,619,926	3,477,286	3,973,171
Dairying, eggs, &c.	124,570	167,031	210,935	464,575	277,353
Orchards and vineyards	42,164	123,713	270,161	397,729	457,597
Mining	1,124,460	1,108,846	1,083,109	414,107	1,498,648
Miscellaneous	96,304	226,189	241,202	255,441	89,765
Grand total	5,108,083	11,428,511	20,474,643	17,544,633	14,699,923

Breadstuffs.—£8,403,389 (£12,535,495). In this group wheat and flour are the main commodities. In 1919-20, 41,672,537bush. of wheat, valued at £11,300,624, and 84,689 tons of flour, valued at £1,542,975, were shipped. In the later year, 1921-22, with 1920-21 figures in parentheses, the figures were—Wheat, 26,103,342 (25,029,745) bushels; £7,302,415 (£10,848,138); and flour, 51,000 (52,601) tons, £838,006 (£1,089,533). The effect of falling values (wheat 8s. 8d. to 5s. 7d. per bushel, and flour £20 14s. 3d. to £16 8s. 7d., averages for year) is seen in the comparison of the total trade of the two years, for whilst more wheat was exported in 1921-22 than the previous year, the value is less by £3,545,723, and the value of flour with only a decrease in tonnage of 1,601 tons, fell £251,527.

Heavy shipments have been made of barley during the last two years, the respective totals being 1920-21, 2,480,532bush., £587,475; 1921-22, 1,279,622bush., £259,702. (See also Returns Nos. 12-14.)

Pastoral Products.—£3,973,171 (£3,477,286). In this group wool, £3,525,672 (£3,017,349), and sheep skins with wool, £292,992 (£207,345), are the main items, the lesser items being meats, tallow, and live animals. Return No. 15 gives the quantity and value of greasy and scoured wool separately exported each year from 1900-1 to date.

Dairying, Eggs, &c.—£277,353 (£464,575). Butter and eggs practically accounted for the whole of this trade. A greater quantity of butter was exported, 3,897,152 (3,670,822) lbs., valued £242,662 (£439,920), and the average value per pound falling from 2s. 3d. in 1920-21 to 1s. 3d. in 1921-2. The value of eggs in shell exported was £25,512 (£24,447).

Orchard and Vineyard Products.—£457,597 (£397,729). Currants, raisins, and wines are the main items in this group. The trade in wine fell off considerably from 802,965galls. to 445,289galls., whilst a heavy increase is recorded in currants, 5,011,067 (2,521,140) lbs., £149,393 (£85,081), and raisins, 3,011,505 (2,211,409) lbs., £119,275 (£92,916), and other dried fruits, 694,148 (784,857) lbs., £34,090 (£40,160), apples, £35,652 (£13,650).

ERRATA.

Under heading—

CUSTOMS AND EXCISE NET REVENUE (RETURNS Nos. 16-18).

Line 2—For “More than” read “Nearly”; and in line 3 for “£1,352,148” *read* “£1,047,008.”

Line 6—For excise, “£439,026” *read* “£133,886”; and for total, “£453,550” *read* “£148,410.”

Mining Products.—£1,498,648 (£414,107). Chief Items—Silver bullion, £520,361 (nil); concentrates (silver, lead, and zinc), £649,399 (£205,940), lead, £203,521 (£49,432), the products of Broken Hill ores. Copper £110,000 (£129,300) and salt £14,703 (£28,592), of local production; also a few minor ore products. The revival of the Broken Hill industry is reflected in the increase of trade in this group.

DESTINATION OF EXPORTED PRODUCTS.

Return 10 gives a list of the countries to which the various products were shipped for 1921-22 and the value of each product sent to each country.

Silver Bullion.—£520,361. India, £391,569; China, £128,792.

Butter and Cheese.—£248,918. United Kingdom, £247,302.

Concentrates.—Zinc, £586,245. United Kingdom, £218,439; Belgium, £299,703; France, £61,708; Germany, £6,395.

Concentrates.—Silver Lead.—£63,154. Belgium, £21,000; Germany, £42,154.

Copper.—£110,000, to the United Kingdom,

Eggs in Shell.—£25,120. United Kingdom, £25,118.

Fruits, Dried and Fresh.—£356,363. United Kingdom, £307,564; South African Union, £22,455; New Zealand, £19,444; Java, £2,184; United States of America, £3,850.

Barley.—£259,702. United Kingdom, £87,235; Belgium, £118,303; France, £43,448; Netherlands, £10,714.

Wheat.—£7,302,415. United Kingdom, £2,342,703; Italy, £2,093,903; India, £1,728,718; Germany, £307,224; Japan, £214,864; Belgium, £138,997; South African Union, £136,391; Peru, £119,523. For quantities of wheat exported see Decennial Return No. 12.

Flour.—£838,005. Egypt, £394,909; United Kingdom, £284,176; South African Union, £86,998; Java, £45,864. For quantities of flour exported see Return No. 13.

Gums, Yacca.—£6,666. Germany, £4,987; United Kingdom, £1,257; France, £265.

Lead, Pig.—£203,521. United Kingdom, £155,716; Belgium, £26,659; Germany, £12,518; France, £8,600.

Meats.—Mutton and lamb, £39,331, and beef, £7,916, to the United Kingdom.

Sheep Skins with Wool.—£292,992. United Kingdom, £128,484; France, £125,048; Belgium, £29,242; United States of America, £5,867; Netherlands, £3,778; Canada, £538.

Tallow, Unrefined.—£83,347. United Kingdom, £46,320; India, £14,245; Belgium, £7,338; China, £3,677; Italy, £2,679; France, £2,602; Netherlands, £2,032.

Salt.—£14,700. New Zealand, £14,690.

Wine.—£92,430. United Kingdom, £77,088; New Zealand, £13,636.

Wool.—Greasy, £3,114,715; scoured, £410,957. United Kingdom—Greasy, £2,207,874; scoured, £377,578. United States of America—Greasy, £355,869; scoured, £8,605. France—Greasy, £253 215; scoured, £11,823. Belgium—Greasy, £149,886; scoured, £4,403. Germany—Greasy, £73,878; scoured, £3,931. Italy—Greasy, £33,507.

OVERSEA TRADE OF PORTS (RETURN No. 19).

The total year's trade, £23,794,502 (£30,051,650), was distributed among the ports of the State as follows:—Adelaide, £18,868,404 (£22,406,495); Pirie, £2,044,132 (£2,564,892); Wallaroo, £1,697,036 (£3,279,774); Lincoln, £499,874 (£847,333); Thevenard, £401,702 (£248,083); Augusta, £276,085 (£217,059); Edithburgh, £7,269 (£6,052); Germein, nil (£131,547); Victoria, nil (£350,395).

CUSTOMS AND EXCISE NET REVENUE (RETURNS Nos. 16–18).

For the year 1921-22 the net revenue was £2,216,738—obtained from Customs duties, £1,310,544; excise duties, £902,544; and other, £3,650. More than half of the total revenue was derived from Class I.—Ale, Spirits, and Beverages, and Class II.—Tobacco, viz., £1,352,148.

The chief sources of revenue were:—

Class I.—*Ale, Spirits, and Beverages.*—Customs, £130,589; excise, £768,009; total, £898,598.
" II.—*Tobacco, Cigars, &c.*—Customs, £14,524; excise, £439,026—total, £453,550.
" V.—*Textile Goods, Apparel, &c.*—£316,484.
" VI.—*Metals and Machinery.*—£344,213.
" XIV.—*Vehicles.*—£84,065.

W. L. JOHNSTON, Government Statist.

Statistical Office, Adelaide, South Australia.

PART IV.—INTERCHANGE.—IMPORTS AND EXPORTS.

DETAILED TABLES.

[Compiled from details supplied by the Collector of Customs, Port Adelaide.]

IMPORTS AND EXPORTS, 1921-22.—OVERSEA COUNTRIES.

No. 1.—Return showing the Value of Trade of South Australia with Oversea Countries during the Twelve Months ended June 30th, 1922, and Excesses of Imports and Exports.

Country.	Total Trade.	Imports Direct.	Exports.			Excess of—	
			Australian Produce.	Other Produce.	Total.	Imports.	Exports.
	£	£	£	£	£	£	£
United Kingdom	12,460,844	5,733,234	6,708,179	19,431	6,727,610	—	994,376
British Possessions—							
Aden	1	1	—	—	—	1	—
Africa—British East	37	16	21	—	21	—	5
Borneo—British	31	—	31	—	31	—	31
British Malaya	35,623	12,739	15,125	7,759	22,884	—	10,145
Canada	349,129	331,916	17,059	154	17,213	314,703	—
Ceylon	74,525	64,318	10,194	13	10,207	54,111	—
Cyprus	6	6	—	—	—	6	—
Egypt	455,027	382	454,634	11	454,645	—	454,263
Honduras—British	10	10	—	—	—	10	—
Hongkong	1,407	1,393	14	—	14	1,379	—
Malta	53	38	15	—	15	23	—
Mesopotamia	5,002	5,002	—	—	—	5,002	—
Newfoundland	152	152	—	—	—	152	—
New Zealand	154,576	49,772	98,905	5,899	104,804	—	55,032
Palestine	4	4	—	—	—	4	—
Papua	127	75	—	52	52	23	—
Pacific Islands—							
Fiji	292	254	38	—	38	216	—
Nauru	219,124	219,124	—	—	—	219,124	—
Ocean	39,941	39,941	—	—	—	39,941	—
Samoa	105	105	—	—	—	105	—
Solomon	62	62	—	—	—	62	—
India	2,584,346	429,202	2,149,666	5,478	2,155,144	—	1,725,942
South African Union	277,343	19,530	252,827	4,986	257,813	—	238,283
Zanzibar	313	313	—	—	—	313	—
West Indies—							
Jamaica	719	711	8	—	3	703	—
Trinidad	1,363	1,363	—	—	—	1,363	—
Total British Possessions	4,199,318	1,176,429	2,998,537	24,352	3,022,889	—	1,846,460
Total British	16,660,162	6,909,663	9,706,716	43,783	9,750.499	—	2,840,836
Foreign Countries—							
Abyssinia	1,216	1,216	—	—	—	1,216	—
Alaska	214	214	—	—	—	214	—
Arabia	127	127	—	—	—	127	—
Argentine	55	55	—	—	—	55	—
Asia Minor	478	478	—	—	—	478	—
Austria	18,961	—	18,955	6	18,961	—	18,961
Belgium	880,825	84,576	796,234	15	796,249	—	711,673
Brazil	278	278	—	—	—	278	—
Canary Islands	5	5	—	—	—	5	—
China	156,491	23,933	132,555	3	132,558	—	108,625
Cochin China	1,650	1,650	—	—	—	1,650	—
Costa Rica	759	759	—	—	—	759	—
Czecho-Slovakia	2,663	2,663	—	—	—	2,663	—
Denmark	2,115	1,931	—	184	184	1,747	—
East Indies—							
Borneo	8,642	5,926	2,716	—	2,716	3,210	—
Celebes	826	176	650	—	650	—	474
Java	102,199	48,366	53,833	—	53,833	—	5,467
Sumatra	186,825	179,272	7,553	—	7,553	171,719	—
Ecquador	278	278	—	—	—	278	—
Finland	1,297	1,297	—	—	—	1,297	—
France	658,306	65,871	592,125	310	592,435	—	526,564
Germany	458,972	115	458,744	113	458,857	—	458,742
Greenland	90	90	—	—	—	90	—
Greece	88	75	9	4	13	62	—
Guatemala	1,131	1,131	—	—	—	1,131	—
Hawaii Islands	8	8	—	—	—	8	—
Italy	2,175,198	45,098	2,130,100	—	2,130,100	—	2,085,002
Japan	303,575	87,346	216,205	24	216,229	—	128,883
Jugo-Slavia	6	6	—	—	—	6	—
Luxemburg	551	551	—	—	—	551	—
Mexico	25,983	25,983	—	—	—	25,983	—
Netherlands	46,691	24,139	22,513	39	22,552	1,587	—
Norway	74,947	74,833	114	—	114	74,719	—
Panama	1	1	—	—	—	1	—
Persia	573	573	—	—	—	573	—
Peru	119,523	—	119,523	—	119,523	—	119,523
Philippines	4,399	4,399	—	—	—	4,399	—
Portugal	955	955	—	—	—	955	—
Russia	57,903	—	57,903	—	57,903	—	57,903
San Salvador	440	440	—	—	—	440	—
Siam	2,192	—	2,192	—	2,192	—	2,192
Spain	2,972	2,264	708	—	708	1,556	—
Sweden	121,684	120,971	711	2	713	120,258	—
Switzerland	14,317	14,292	10	15	25	14,267	—
Syria	49	30	17	2	19	11	—
Soudan (French)	81	81	—	—	—	81	—
Tahiti	89	89	—	—	—	89	—
Turkey	1,851	1,846	5	—	5	1,841	—
United States of America	1,695,600	1,312,931	379,832	2,837	382,669	930,262	—
West Indies—Cuba	261	261	—	—	—	261	—
Total Foreign Countries	7,134,340	2,137,579	4,993,207	3,554	4,996,761	—	2,859,182
Total all Countries	£23,794,502	£9,047,242	£14,699,923	£47,337	£14,747,260	—	£5,700,018

OVERSEA TRADE (DIRECT), 1910 to 1921–22.

No. 2.—RETURN showing the Value of the Direct Oversea Trade of South Australia, the Value per Inhabitant, and the Percentage of Imports to Exports for each of the Years 1910 to 1921–22.

Year.	Imports.		Exports.		Total Trade.		Percentage of Imports to Exports.
	Value.	Per Inhabitant.	Value.	Per Inhabitant.	Value.	Per Inhabitant.	
	£	£ s. d.	£	£ s. d.	£	£ s. d.	%
1910	5,976,543	15 0 7	10,243,197	25 15 1	16,219,740	40 15 8	58·35
1911	6,245,819	15 14 1	10,174,966	25 11 8	16,420,785	41 5 9	61·38
1912	6,973,479	16 10 9	9,615,279	22 16 1	16,588,758	39 6 10	72·52
1913	7,348,340	16 18 11	9,809,763	22 12 6	17,158,103	39 11 5	74·91
1914 (to June 30th)	3,303,821	7 10 7	4,804,430	10 19 0	8,108,251	18 9 7	68·77
1914–15	4,750,361	10 15 5	3,566,335	8 1 9	8,316,696	18 17 2	133·20
1915–16	5,152,200	11 15 10	6,136,085	14 0 11	11,288,285	25 16 9	83·97
1916–17	6,119,048	14 3 11	8,533,912	19 16 0	14,652,960	33 19 11	71·70
1917–18	4,181,322	9 11 11	5,148,977	11 16 4	9,330,299	21 8 3	81·21
1918–19	6,502,309	14 11 11	11,570,470	25 19 5	18,072,779	40 11 4	56·15
1919–20	7,473,812	16 0 5	20,530,355	44 0 0	28,004,167	60 0 5	36·40
1920–21	12,381,973	25 4 2	17,669,657	35 19 6	30,051,630	61 3 8	70·07
1921–22	9,047,242	18 0 0	14,747,260	29 6 10	23,794,502	47 6 10	61.34

TOTAL TRADE WITH OVERSEA COUNTRIES.

No. 3.—RETURN showing Total Trade of South Australia with Oversea Countries during Years 1915-16 to 1921-22.

Country.	1915-16.	1916-17.	1917-18.	1918-19.	1919-20.	1920-21.	1921-22.
	£	£	£	£	£	£	£
UNITED KINGDOM	5,300,023	8,153,938	4,062,344	9,687,984	16,115,394	16,233,303	12,460,844
OTHER BRITISH POSSESSIONS—							
Aden	244	814	178	—	—	1,265	1
Africa—British East	—	—	—	—	—	36	37
British West	—	—	—	—	—	68	—
Borneo—British	2,460	21	1	—	268	—	31
Canada	146,431	226,298	166,866	342,774	274,249	364,443	349,129
Ceylon	293,022	83,776	49,778	44,371	113,654	45,398	74,525
Cyprus	—	—	—	—	5	325	6
Egypt	2,080	1,144	101,191	99,353	592,503	390,911	455,027
Honduras—British	—	—	—	—	—	—	10
Hongkong	3,012	20,945	4,442	17	30,090	1,632	1,407
India	553,677	1,106,845	1,372,432	1,791,289	752,594	1,074,220	2,584,346
Jerusalem	—	—	—	—	8	—	—
Malta	67	32	54	58	56	30	53
Malaya—British	—	—	—	—	—	—	35,623
Mauritius	967	459	169	2,840	95	3,890	—
Mesopotamia	†—	†—	†—	†—	14,396	8,776	5,002
Newfoundland	572	—	—	—	—	—	152
New Zealand	129,932	90,727	94,050	74,223	141,085	231,049	154,576
Nigeria	55	—	—	14	—	—	—
Pacific Islands—Fiji	2	6	3	8	3	403	292
Nauru	‡—	‡—	‡—	‡—	79,887	72,211	219,124
Ocean Island	38,960	74,428	47,504	29,649	28,975	83,393	39,941
Samoa	—	—	—	—	257	2,064	105
Solomon	—	—	—	—	—	1,698	62
Palestine	—	—	—	—	8	79	4
Papua—New Guinea	485	9	46	330	17	—	127
Port Said for orders	—	—	—	1,701,560	—	—	—
South African Union	352,823	481,724	260,476	138,797	551,729	801,737	277,343
Straits Settlements	44,061	11,485	19,877	8,023	37,171	23,243	—
West Indies—Grenada	—	—	—	464	143	—	—
Jamaica	324	293	1,617	862	631	683	719
St. Vincent	76	—	—	—	—	—	—
Trinidad	2,558	—	—	921	116	330	1,363
(Other Islands)	—	346	—	—	—	256	—
Zanzibar	—	133	252	439	—	192	313
Total Other British Possessions	1,571,808	2,099,485	2,118,936	4,235,992	2,617,932	3,108,332	4,199,318
Total British Possessions	6,871,831	10,253,423	6,181,280	13,923,976	18,733,326	19,341,635	16,660,162
FOREIGN COUNTRIES—							
Abyssinia	494	731	—	—	—	—	1,216
Africa—German West	2,875	—	—	—	—	—	—
Portuguese East	—	1,908	—	109	312	175	—
Alaska	1,493	2,130	486	71	27	—	214
Algeria	—	—	—	—	—	—	—
Arabia	2,504	2,515	549	543	—	—	127
Argentine Republic	84,301	22,099	2	—	3,937	1,005	55
Armenia	—	—	—	—	38	—	—
Asia Minor	2	—	—	—	2,282	1,431	478
Austria	262	23	—	—	58	101,910	18,961
Belgium	3,902	1,114	—	3	483,235	957,332	880,825
Brazil	866	—	150	1,573	101	49	278
Bulgaria	—	—	—	—	3	—	—
Canary Islands	44,892	—	—	—	—	3	5
Chili	—	—	—	—	7,301	1,492	—
China	19,167	10,922	8,417	18,481	129,170	27,698	156,491
Cochin China	155	—	—	—	2,555	1,102	1,650
Colombia	—	3	—	286	—	—	—

TOTAL TRADE WITH OVERSEA COUNTRIES—*continued.*

No. 3.—Return showing Total Trade of South Australia with Oversea Countries during Years 1915-16 to 1921-22—*continued.*

Country.	1915-16.	1916-17.	1917-18.	1918-19.	1919-20.	1920-21.	1921-22.
Foreign Countries—*continued.*	£	£	£	£	£	£	£
Costa Rica	1	411	395	—	—	—	759
Czecho-Slovakia	—	—	—	—	—	572	2,663
Denmark	6,780	2,094	62	99	3,144	4,008	2,115
East Indies—							
Banka Island	—	340	—	—	—	—	—
Borneo	3,011	56,349	21,990	18,785	48,964	62,000	8,642
Celebes	282	122	47	151	2,892	558	826
Flores	—	—	—	—	—	—	—
Java	21,948	216,913	7,939	340,201	1,162,331	984,005	102,199
Sumatra	18,713	57,667	68,059	174,184	187,328	320,702	186,825
Timor	80	—	—	—	201	118	—
Ecuador	—	1	—	—	—	—	278
Finland	—	—	—	—	—	354	1,297
Formosa	—	—	—	1,339	—	—	—
France	376,308	563,615	595,373	203,540	3,094,283	2,136,965	658,306
Germany	9,697	554	23	8	—	570,361	458,972
Greece	10	—	—	118,000	375,848	2	88
Greenland	—	—	—	—	—	—	90
Guatemala	713	—	—	—	—	—	1,131
Hawaii	—	—	1	—	7	1	8
Italy	171,624	995,289	263,145	527,840	830,637	1,529,685	2,175,198
Japan	434,870	688,176	465,089	429,417	604,852	191,563	303,575
Jugo-Slavia	—	—	—	—	—	—	6
Las Palmas (for orders)	—	—	—	—	—	—	—
Liberia	—	—	—	—	2	—	—
Luxembourg	—	—	—	—	—	—	551
Madagascar	488	—	—	2	20	3,290	—
Madeira	—	—	—	1	7	154	—
Mesopotamia	—	—	—	1,873	†—	†—	—
Mexico	—	—	—	—	13,782	75	25,983
Morocco		—	—	135	66	16	—
Netherlands	26,873	5,282	14	528	4,133	335,603	46,691
Norway	76,867	100,804	44,079	364,033	340,582	180,477	74,947
Pacific Islands—							
Makatea Islands	15,353	—	—	8,756	—	—	—
Nauru (or Pleasant) Island	44,288	23,786	53,600	57,401	‡—	‡—	—
New Caledonia	1,786	1,557	3,833	6,986	9,783	—	—
New Guinea	—	—	148	787	—	—	—
New Hebrides	27	—	—	—	—	3	—
Samoa	—	429	341	—	—	—	—
Tahiti	183	—	64	32	—	—	89
Panama	—	—	—	—	—	—	1
Paraguay	—	—	—	—	—	7	—
Persia	2,305	79	2	4	8	32	573
Peru	14,608	62,745	32,434	—	—	—	119,523
Philippine Islands	11,013	5,826	16,241	2,933	46,063	10,824	4,399
Portugal	163,485	1,330	1,166	1,833	1,034	493	955
Russia	301,030	142,867	—	—	17	—	57,903
San Salvador	—	—	—	—	—	—	440
Siam	—	—	—	—	—	193	2,192
Sicily	—	—	—	25	—	—	—
Spain	185,863	552	1,547	1,190	1,302	2,640	2,972
Sweden	39,126	69,696	44,227	295,730	61,755	422,957	121,684
Switzerland	24,291	17,102	9,372	11,245	7,544	25,998	14,317
Syria	—	—	—	—	24	28	49
Soudan—French	—	—	—	170	—	—	81
Tripoli	—	—	—	—	—	180	—
Turkey	27	—	—	—	—	119	1,851
United States of America	2,303,317	1,343,499	1,508,880	1,559,410	1,841,295	2,828,849	1,695,600
Uruguay	1	—	—	—	—	5	—
Venezuela	—	—	—	365	4	—	—
West Indies—Cuba	573	1,007	1,344	734	1,484	4,961	261
St. Thomas	—	—	—	—	2,430	—	—
Total Foreign Countries	4,416,454	4,399,537	3,149,019	4,148,803	9,270,841	10,709,995	7,134,340
Grand Total Direct Trade Oversea Countries	11,288,285	14,652,960	9,330,299	18,072,779	28,004,167	30,051,630	23,794,502

† Mesopotamia—See under "British" from 1919-20, previously under "Foreign."

‡ Nauru—See under "British" from 1919-20, previously under "Foreign."

IMPORTS—OVERSEA.—COUNTRY OF ORIGIN.

No. 4.—Return showing the Value of Direct Oversea Imports into South Australia, according to Country where the Goods were Produced, during Years 1915-16 to 1921-22.

Country of Origin.	1915-16.	1916-17.	1917-18.	1918-19.	1919-20.	1920-21.	1921-22.
	£	£	£	£	£	£	£
Commonwealth of Australia	*a* 176	*a* 396	*a* 104	*a* 1,706	*a* 45,677	*a* 10,028	*a* 10,978
United Kingdom	2,456,629	2,982,205	1,587,208	2,669,865	2,959,796	5,209,726	5,418,721
Other British Possessions—							
Aden	244	814	178	—	—	1,265	1
Africa—British East	74	—	—	12	—	7	118
British West	394	—	—	—	286	144	401
Central	—	—	—	—	19	—	—
Borneo—British North	2,064	21	1	4	268	—	—
Canada	121,803	139,917	146,008	297,746	276,860	365,966	331,469

IMPORTS—OVERSEA.—COUNTRY OF ORIGIN—*continued.*

No. 4.—Return showing the Value of Direct Oversea Imports into South Australia, according to Country where the Goods were Produced, during Years 1915-16 to 1921-22—*continued.*

Country of Origin.	1915-16.	1916-17.	1917-18.	1918-19.	1919-20.	1920-21.	1921-22.
Other British Possessions—*continued*—	£	£	£	£	£	£	£
Ceylon	87,091	82,802	49,212	44,477	103,856	39,740	64,708
Cyprus	119	—	—	—	5	325	6
Egypt	812	552	223	180	888	388	647
Honduras	7	—	14	25	29	19	10
Hongkong	220	706	381	12	868	1,613	1,342
India	405,845	618,103	777,740	685,463	516,606	1,046,158	430,491
Lagos	—	—	—	—	231	—	—
Malaya—British	—	—	—	—	—	—	12,774
Malta	98	46	46	256	53	156	63
Mauritius	203	—	—	2,696	—	—	—
Mesopotamia	†—	†—	†—	†—	14,390	8,776	5,387
Newfoundland	737	298	190	—	—	—	279
New Zealand	68,178	49,986	39,666	50,323	45,471	33,720	46,847
Nigeria	200	55	61	—	63	—	—
Pacific Islands—							
Fiji	4	6	8	8	3	404	254
Nauru	‡—	‡—	‡—	‡—	79,887	72,029	219,124
New Guinea—German	—	—	—	—	17	—	—
Ocean Island	38,960	74,428	47,504	29,402	28,975	83,198	39,941
Samoa	—	—	—	—	257	—	105
Solomon Island	—	—	—	—	—	—	62
Palestine	—	—	—	—	—	—	6
Papua	485	9	46	275	—	—	75
Sierra Leone	—	7	—	—	—	—	—
Socotra	—	—	—	18	—	—	—
Soudan—British	—	255	—	—	—	—	54
South African Union	37,164	50,836	27,765	49,533	14,964	5,537	19,554
Straits Settlements	43,142	10,923	19,665	7,709	16,047	16,601	—
St. Vincent	124	—	—	—	—	—	—
West Indies—							
Antigua	—	—	—	—	3	6	—
Bahamas	—	—	—	128	—	284	61
Barbadoes	11	—	—	13	30	14	8
Dominica	454	—	—	—	405	489	257
Grenada	437	—	—	464	1,537	367	160
Jamaica	790	915	2,073	1,336	835	1,306	1,182
Montserrat	—	—	—	6	—	102	—
Ocean Island	—	2,979	—	—	—	—	—
St. Lucia	—	—	—	—	611	—	—
St. Thomas	—	—	—	—	—	—	33
Trinidad	4,369	—	128	921	1,325	1,914	1,800
(So described)	—	—	—	220	—	—	—
Zanzibar	528	392	388	450	137	716	632
Total Other British Possessions	814,557	1,034,050	1,111,297	1,173,383	1,104,926	1,681,244	1,177,851
Total British Countries	3,271,362	4,016,651	2,693,709	3,843,248	4,110,399	6,900,998	6,607,550
Foreign Countries—							
Abyssinia	494	731	—	—	—	—	1,216
Africa—German West	105	—	—	—	—	—	—
Portuguese East	—	352	—	—	—	881	—
Portuguese West	—	—	—	—	887	25	—
Alaska	1,493	2,130	486	71	27	—	214
Algeria	23	46	59	270	300	—	154
Arabia	3,215	2,671	549	543	35	—	378
Argentine Republic	86,059	97	—	—	3,937	1,479	55
Armenia	—	—	—	—	38	2	—
Asia Minor	4	—	7	7	2,315	1,493	497
Austria	447	30	—	—	281	—	—
Belgium	7,719	2,733	467	211	18,991	144,043	93,052
Bolivia	—	—	—	11	—	4	4
Brazil	1,280	434	341	1,575	1,554	2,480	1,973
Bulgaria	—	—	—	—	3	—	1
Canary Islands	10	45	80	—	27	51	32
Chili	80	13	—	—	7,318	2,112	8
China	22,546	17,476	12,825	18,824	17,729	30,958	29,986
Cochin China	189	65	—	—	2,553	1,102	1,686
Colombia	62	30	103	321	—	—	2
Costa Rica	628	1,236	395	—	1,426	—	759
Curacoa	—	—	—	—	—	—	—
Czecho-Slovakia	—	—	—	—	—	3,149	11,026
Denmark	6,818	2,199	62	110	1,352	3,845	2,561
East Indies—Banka Island	—	340	—	—	—	—	—
Borneo—Dutch	3,011	56,349	19,045	17,054	46,019	60,622	5,926
Celebes	76	122	47	—	—	—	176
Java	19,447	217,355	7,942	289,122	986,172	950,758	48,435
Sumatra	18,268	57,778	68,071	169,867	180,991	314,827	179,338
Ecuador	344	660	—	—	2	2	582
Esthonia	—	—	—	—	—	—	465
Finland	—	—	—	—	—	1,001	1,619
Formosa	—	—	—	1,358	—	—	—
France	103,735	93,788	63,952	126,332	158,011	278,634	199,418
Georgia	—	—	—	—	—	—	218
Germany	11,478	1,753	503	27	97	297	2,360
Greece	244	60	13	253	18	117	289
Greenland	66	260	56	—	—	114	90
Guiana—French	112	32	—	—	—	—	—
Guatemala	713	—	—	—	—	—	1,131
Hawaii	—	—	1	—	3	1	8
Iceland	—	—	—	1	—	—	—
Italy	74,294	56,051	14,100	24,440	27,815	69,438	58,578

IMPORTS—OVERSEA.—COUNTRY OF ORIGIN—*continued.*

No. 4.—Return showing the Value of Direct Oversea Imports into South Australia according to Country where the Goods were Produced during Years 1915-16 to 1921-22—*continued.*

Country of Origin.	1915-16.	1916-17.	1917-18.	1918-19.	1919-20.	1920-21.	1921-22.
Foreign Countries (*continued*)—	£	£	£	£	£	£	£
Japan	167,531	239,199	213,677	223,162	84,077	191,862	89,402
Jugo-Slavia	—	—	—	—	—	—	6
Liberia	23	73	—	151	79	129	100
Luxembourg	—	—	—	—	—	—	618
Madagascar	488	—	—	2	22	370	28
Madeira	40	—	—	107	306	159	78
Mesopotamia	—	—	—	1,873	†—	†—	†—
Mexico	86	71	85	117	13,984	1,219	26,167
Morocco	2,197	2,344	1,752	258	385	1,136	95
Netherlands	43,757	25,222	9,275	13,771	13,622	45,808	58,839
Norway	77,923	101,909	44,526	26,208	87,919	181,215	52,102
Pacific Islands—Makatea Island	15,353	—	—	8,756	—	—	—
Nauru	44,092	23,758	53,600	57,257	‡—	‡—	‡—
New Caledonia	—	—	—	787	—	—	—
New Guinea	—	—	148	—	—	—	—
New Hebrides	27	—	—	—	—	3	—
Reunion	—	—	—	—	—	—	—
Samoa	—	429	341	—	—	—	—
Tahiti	183	—	64	32	—	—	89
Panama	—	11	—	—	—	—	1
Paraguay	2	2	37	32	30	36	57
Patagonia	—	—	—	—	—	—	—
Persia	2,442	330	5	189	400	677	1,098
Peru	18	165	1	20	—	—	—
Philippine Islands	11,013	5,838	16,244	2,933	8,363	10,824	4,399
Poland	—	—	—	—	—	326	355
Portugal	2,113	2,374	1,306	3,241	4,351	4,657	1,351
Reunion Island	—	15	38	26	—	—	16
Roumania	15	—	—	—	—	—	—
Russia	1,327	1,212	1,258	1,214	1,117	2,419	822
San Salvador	—	—	17	—	—	—	440
Siam	9	—	—	7	—	4	—
Siberia	—	—	56	—	—	—	—
Sicily	—	—	—	1,010	—	—	—
Soudan—French	—	4	80	264	38	55	229
Spain	4,897	2,820	2,367	3,499	6,666	10,820	6,147
St. Thome	359	—	—	—	—	—	—
Sweden	41,194	71,233	44,445	17,143	59,780	425,255	121,550
Switzerland	81,101	80,628	46,907	85,456	51,233	98,665	111,545
Syria	—	—	—	—	7	4	55
Tripoli	—	14	8	539	33	171	—
Turkestan	27	—	—	—	—	—	—
Turkey	26	1	—	—	239	484	1,921
Uruguay	12	61	—	—	—	—	—
United States of America	1,020,661	1,027,154	860,862	1,559,273	1,568,218	2,631,460	1,319,209
Venezuela	353	442	59	566	183	245	110
West Indies—Cuba	609	1,053	1,351	737	2,011	5,454	369
St. Thomas	—	1,199	—	3	2,443	—	256
Dutch—Curacoa	—	—	—	31	6	18	1
San Dominga	—	—	—	—	—	65	—
Total Foreign Countries	1,880,838	2,102,397	1,487,613	2,659,061	3,363,413	5,480,975	2,439,692
Grand Total Oversea (Direct)	5,152,200	6,119,048	4,181,322	6,502,309	7,473,812	12,381,973	9,047,242

a Value of Australian produce re-imported from oversea countries. Interstate imports are not now available.

† Mesopotamia—See note, Table 3. ‡ Nauru—See note, Table 3.

IMPORTS.—OVERSEA COUNTRIES.

No. 5.—Value of Imports into South Australia from Oversea Countries, 1915-16 to 1921-22.

	1915-16.	1916-17.	1917-18.	1918-19.	1919-20.	1920-21.	1921-22.
	£	£	£	£	£	£	£
United Kingdom	2,666,395	3,186,443	1,705,856	2,867,085	3,231,035	5,655,531	5,733,234
Other British Possessions—							
Aden	244	814	178	—	—	1,265	1
Africa—British West	—	—	—	—	—	48	—
British East	—	—	—	—	—	—	16
Borneo—North British	2,064	21	1	—	268	—	—
Canada	121,681	139,634	146,006	296,676	274,249	364,443	331,916
Ceylon	87,060	82,492	49,174	44,366	103,582	38,883	64,318
Cyprus	—	—	—	—	5	325	6
Egypt	776	839	170	149	323	157	382
Honduras—British	—	—	—	—	—	—	10
Hongkong	3,012	5,741	4,434	12	915	1,613	1,393
India	405,669	617,461	777,236	684,455	515,964	1,045,323	429,202
Malaya—British	—	—	—	—	—	—	12,739
Malta	60	30	46	44	42	28	38
Mauritius	203	—	—	2,696	—	—	—
Mesopotamia	†—	†—	†—	†—	14,390	8,776	5,002
Newfoundland	572	—	—	—	—	—	152
New Zealand	68,161	51,389	40,184	51,758	45,436	34,130	49,772
Nigeria	55	—	—	—	—	—	—
Pacific Islands—Fiji	2	6	3	8	3	403	254
Nauru	‡—	‡—	‡—	‡—	79,887	72,029	219,124
Ocean Island	38,960	74,428	47,504	29,402	28,975	83,198	39,941
Samoa	—	—	—	—	257	—	105
Solomon	—	—	—	—	—	—	62
Palestine	—	—	—	—	—	—	4

IMPORTS.—OVERSEA COUNTRIES—*continued.*

No. 5.—VALUE of Imports into South Australia from Oversea Countries, 1915-16 to 1921-22—*continued.*

—	1915-16.	1916-17.	1917-18.	1918-19.	1919-20.	1920-21.	1921-22.
OTHER BRITISH—*continued.*	£	£	£	£	£	£	£
Papua	485	9	46	330	17	—	75
South African Union	37,138	50,709	27,716	49,551	14,700	4,950	19,530
Straits Settlements	43,141	10,887	19,561	7,556	15,710	16,168	—
West Indies—Grenada	—	—	—	464	143	—	—
Jamaica	324	291	1,617	862	631	683	711
St. Vincent	26	—	—	—	—	—	—
Trinidad	2,558	—	—	921	116	330	1,363
(Other Islands)	—	346	—	—	—	256	—
Zanzibar	—	133	252	439	—	192	313
Total Other British Possessions	812,241	1,035,230	1,114,128	1,169,689	1,095,613	1,673,200	1,176,429
Total British Countries	3,478.636	4,221,673	2,819,984	4,036,774	4,326,648	7,328,731	6,909,663
FOREIGN COUNTRIES—							
Armenia	—	—	—	—	38	—	—
Abyssinia	494	731	—	—	—	—	1,216
Africa—Portuguese East	—	352	—	—	—	—	—
Alaska	1,493	2,130	486	71	27	—	214
Arabia	2,504	2,515	549	543	—	—	127
Argentine	84,301	—	—	—	3,937	1,005	55
Asia Minor	2	—	—	—	2,282	1,431	478
Austria	262	23	—	—	58	—	—
Belgium	3,902	1,114	—	—	9,965	108,514	84,576
Brazil	866	—	150	1,573	91	49	278
Bulgaria	—	—	—	—	3	—	—
Canary Islands	—	—	—	—	—	—	5
Chili	—	—	—	—	7,301	1,492	—
China	19,164	10,917	8,403	18,461	16,254	27,639	23,933
Cochin China	155	—	—	—	2,553	1,102	1,650
Colombia	—	3	—	286	—	—	—
Costa Rica	1	411	395	—	—	—	759
Czecho-Slovakia	—	—	—	—	—	564	2,663
Denmark	6,780	2,088	62	97	1,240	3,806	1,931
East Indies—Banka Island	—	340	—	—	—	—	—
Borneo—Dutch	3,011	56,349	19,045	16,911	46,006	60,622	5,926
Celebes	76	122	47	—	—	—	176
Java	19,423	216,910	7,939	289,086	986,124	949,890	48,366
New Guinea	—	—	—	—	—	—	—
Sumatra	18,254	57,667	68,059	169,806	180,939	314,827	179,272
Ecuador	—	1	—	—	—	—	278
Finland	—	—	—	—	—	354	1,297
Formosa	—	—	—	1,339	—	—	—
France	25,442	24,184	9,165	42,537	42,315	52,600	65,871
Germany	9,697	554	23	8	—	86	115
Greece	10	—	—	—	18	—	75
Greenland	—	—	—	—	—	—	90
Guatemala	713	—	—	—	—	—	1,131
Hawaii	—	—	1	—	3	1	8
Italy	60,432	41,607	5,123	15,064	18,535	51,736	45,098
Japan	165,721	238,040	212,714	225,248	83,237	191,542	87,346
Jugo-Slavia	—	—	—	—	—	—	6
Liberia	—	—	—	—	2	—	—
Luxembourg	—	—	—	—	—	—	551
Madagascar	488	—	—	2	20	370	—
Madeira	—	—	—	1	7	154	—
Mesopotamia	—	—	—	1,873	†—	—	—
Mexico	—	—	—	—	13,782	75	25,983
Morocco	—	—	—	135	66	16	—
Netherlands	26,873	5,282	14	528	4,124	16,200	24,139
Norway	76,865	100,804	44,079	26,013	87,720	179,323	74,833
Pacific Islands—							
Makatea Island	15,353	—	—	8,756	—	7	—
Nauru	44,092	23,758	53,600	57,278	‡—	—	—
New Hebrides	27	—	—	—	—	—	—
New Guinea	—	—	148	787	—	3	—
Samoa	—	429	341	—	—	—	—
Tahiti	183	—	64	32	—	—	89
Panama	—	—	—	—	—	—	1
Persia	2,305	79	2	4	8	32	573
Peru	—	165	—	—	—	—	—
Philippine Islands	11,013	5,826	16,241	2,933	8,361	10,824	4,399
Portugal	1,858	1,330	1,166	1,833	1,034	493	955
Russia	168	2	—	—	17	—	—
San Salvador	—	—	—	—	—	—	440
Sicily	—	—	—	25	—	—	—
Soudan—French	—	—	—	170	—	—	81
Spain	2,390	552	1,547	1,190	1,302	2,640	2,264
Sweden	39,126	69,696	44,227	17,093	59,074	422,936	120,971
Switzerland	24,002	17,102	9,372	11,234	7,428	23,563	14,292
Syria	—	—	—	—	—	2	30
Tripoli	—	—	—	—	—	166	—
Turkestan	27	—	—	—	—	—	—
Turkey	—	—	—	—	—	119	1,846
United States	1,005,517	1,015,285	857,032	1,553,519	1,559,375	2,624,098	1,312,931
Uruguay	1	—	—	—	—	—	—
Venezuela	—	—	—	365	4	—	—
West Indies—Cuba	573	1,007	1,344	734	1,484	4,961	261
St. Thomas	—	—	—	—	2,430	—	—
Total Foreign Countries	1,673,564	1,897,375	1,361,338	2,465,535	3,147,164	5,053,242	2,137,579
GRAND TOTAL OVERSEA IMPORTS	5,152,200	6,119,048	4,181,322	6,502,309	7,473,812	12,381,973	9,047,242

---

† Mesopotamia—See note, Table 3.

‡ Nauru—See note, Table 3.

EXPORTS.—OVERSEA COUNTRIES.

No. 6.—Total Value of Exports from South Australia Direct to Oversea Countries, 1915-16 to 1921-22.

	1915-16.	1916-17.	1917-18.	1918-19.	1919-20.	1920-21.	1912-22.
	£	£	£	£	£	£	£
United Kingdom	2,633,628	4,967,495	2,356,488	6,820,899	12,884,359	10,577,772	6,727,610
Other British Possessions—							
Africa—British East	—	—	—	—	—	36	21
British West	—	—	—	—	—	20	—
Borneo	396	—	—	—	—	—	31
Canada	24,750	86,664	20,860	46,098	—	—	17,213
Ceylon	205,962	1,284	604	5	10,072	6,515	10,207
Cyprus	—	—	—	—	—	—	—
Egypt	1,304	305	101,021	99,204	592,180	390,754	454,645
Figi	—	—	—	—	—	—	38
Hongkong	—	15,204	8	5	29,175	19	14
India	148,008	489,384	595,196	1,106,834	236,630	28,897	2,155,144
Jamaica	—	2	—	—	—	—	8
Jerusalem	—	—	—	—	8	—	—
Malaya—British	—	—	—	—	—	—	22,884
Malta	7	2	8	14	14	—	15
Mauritius	764	459	169	144	95	3,890	—
Mesopotamia	†—	†—	†—	†—	6	—	—
New Zealand	61,771	39,338	53,866	22,465	95,649	796,919	104,804
Nigeria	—	—	—	14	—	—	—
Pacific Islands—Fanning Is.	—	—	—	—	—	—	—
Nauru	—	—	—	—	—	182	—
Ocean Island	—	—	—	247	—	195	—
Samoa	—	—	—	—	—	2,064	—
Solomon	—	—	—	—	—	1,698	—
Palestine	—	—	—	—	—	79	—
Papua	—	—	—	—	—	—	52
Port Said (for orders)	—	—	—	1,701,560	—	—	—
South African Union	315,685	431,015	232,760	89,246	537,029	796,787	257,813
Straits Settlements	920	598	316	467	21,461	7,075	—
Total Other British Possessions	759,567	1,064,255	1,004,808	3,066,303	1,522,319	1,435,132	3,022,889
Total British Countries	3,393,195	6,031,750	3,361,296	9,887,202	14,406,678	12,012,904	9,750,499
Foreign Countries—							
Africa—German West	—	—	—	—	—	—	—
Portuguese East	2,875	1,556	—	109	312	175	—
Argentine Republic	—	22,099	2	—	—	—	—
Austria	—	—	—	—	—	101,910	18,961
Belgium	—	—	—	3	473,270	848,818	796,249
Brazil	—	—	—	—	10	—	—
Canary Islands	44,892	—	—	—	—	3	—
Chili	—	—	—	—	—	—	—
China	3	5	14	20	112,916	59	132,558
Cochin China	—	—	—	—	2	—	—
Czecho-Slovakia	—	—	—	—	—	8	—
Denmark	—	6	—	2	1,904	202	184
East Indies—Borneo—Dutch	—	—	2,945	1,874	2,958	1,378	2,716
Celebes	206	—	—	151	2,892	558	650
Flores	—	—	—	—	—	—	—
Java	2,525	3	—	51,115	176,207	34,115	53,833
Sumatra	459	—	—	4,378	6,389	5,875	7,553
Timor	80	—	—	—	201	118	—
Egypt	—	—	—	—	—	—	—
France	350,866	539,431	586,208	161,003	3,051,968	2,084,365	592,435
Germany	—	—	—	—	—	570,275	458,857
Greece	—	—	—	118,000	375,830	2	13
Hawaii	—	—	—	—	4	—	—
Italy	111,192	953,682	258,022	512,776	812,102	1,477,949	2,130,100
Japan	269,149	450,136	252,375	204,169	521,615	21	216,229
Las Palmas (for orders)	—	—	—	—	—	—	—
Maderia	—	—	—	—	—	—	—
Madagascar	—	—	—	—	—	2,920	—
Mexico	—	—	—	—	—	—	—
Netherlands	—	—	—	—	9	319,403	22,552
Norway	2	—	—	338,020	252,862	1,154	114
Pacific Islands—							
Nauru	166	28	—	123	—	—	—
New Caledonia	1,786	1,557	3,833	6,986	9,783	—	—
Peru	14,608	62,580	32,434	—	—	—	119,523
Philippine Islands	—	—	—	—	37,702	—	—
Portugal	161,627	—	—	—	—	—	—
Russia	300,862	142,865	—	—	—	—	57,903
Siam	—	—	—	—	—	193	2,192
Spain	183,473	—	—	—	—	—	708
Sweden	—	—	—	278,637	2,681	21	713
Switzerland	289	—	—	11	116	2,435	25
Syria	—	—	—	—	24	26	19
Tripoli	—	—	—	—	—	14	—
Turkey	—	—	—	—	—	—	5
United States	1,297,800	328,214	651,848	5,891	281,920	204,751	382,669
Uruguay	—	—	—	—	—	5	—
West Indies—Cuba	—	—	—	—	—	—	—
Total Foreign Countries	2,742,890	2,502,162	1,787,681	1,683,268	6,123,677	5,656,753	4,996,761
Grand Total Oversea Exports (Direct)	6,136,085	8,533,912	5,148,977	11,570,470	20,530,355	17,669,657	14,747,260

† Mesopotamia—See note, Table 3.

PERCENTAGES OF OVERSEA TRADE TO THE TOTAL.

No. 7.—Return showing the Percentages of Trade to the Grand Total with the Principal Countries for the Years 1913, 1920-21, and 1921-22.

Chief Countries.	Percentage to Total Trade.			Percentage to Total Imports.						Percentage to Total Exports.		
				Country whence Imported.			Country of Origin.					
	1913.	1920-21.	1921-22.	1913.	1920-21.	1921-22.	1913.	1920-21.	1921-22.	1913.	1920-21.	1921-22.
United Kingdom	44·53	54·02	52·37	58·88	45·68	63·37	53·78	42·07	59·89	33·78	59·87	45·62
Other British Possessions—												
Canada	·72	1·21	1·47	1·69	2·94	3·67	1·71	2·96	3·66	—	—	.12
Ceylon	2·15	·15	·31	1·04	·32	·71	1·04	·32	·71	2·98	·04	·07
Egypt	—	1·30	1·91	—	—	—	—	—	·01	—	2·21	3·08
India	3·50	3·57	10·86	4·97	8·44	4·74	4·97	8·45	4·76	2·40	·16	14·61
Nauru	—	·24	·92	—	·58	2·42	—	·05	2·42	—	—	—
New Zealand	·35	·77	·65	·58	·28	·55	·57	·27	·52	·17	1·11	·71
Ocean Island	·51	·28	·17	1·19	·67	·44	1·36	·13	·44	—	—	—
South African Union .	3·55	2·67	1·17	·36	·04	·22	·24	·58	·22	5·94	4·51	1·75
Straits Settlements ..	·25	·08	—	·24	·13	—	·24	·67	—	·26	·04	—
Other British	·10	·07	·19	·22	·11	·25	·17	·23	·40	—	·05	·16
Total other British.	11·13	10·34	17·65	10·29	13·51	13·00	10·30	13·66	13·14	11·75	8·12	20·50
Total British	55·66	64·36	70·02	69·17	59·19	76·37	64·09	55·73	73·03	45·53	67·99	66·12
Foreign Countries—												
Austria	·89	·34	·08	·05	—	—	·31	—	—	1·52	·58	·13
Belgium	17·28	3·18	3·70	1·53	·88	·93	1·76	1·16	1·03	29·09	4·80	5·40
China	·07	·09	·66	1·6	·22	·26	·21	·25	·33	—	—	·90
East Indies—												
Borneo	—	·21	·04	—	·49	·07	—	·49	·07	—	·01	·02
Java	1·77	3·27	·43	2·44	7·67	·53	2·44	7·68	·54	1·27	·19	·37
Sumatra	·38	1·07	·78	·65	2·54	1·98	·64	2·54	1·98	·18	·03	.05
Egypt	·13	—	—	—	—	—	·01	—	—	·22	—	—
France	6·27	7·11	2·75	·63	·42	·73	2·05	2·25	2·20	10·50	11·80	4·02
Germany	6·40	1·90	1·93	5·59	—	—	7·40	—	.03	7·01	3·23	3·11
Italy	·58	5·09	9·14	·86	·42	·50	1·21	·56	·65	·38	8·36	14·44
Japan	·39	·64	1·28	·91	1·55	·97	·71	1·55	·99	—	—	1·47
Netherlands	1·51	1·12	·20	·34	·13	·27	·38	·37	·65	2·38	1·81	·15
Norway	·68	·60	·32	1·56	1·45	·83	1·53	1·47	·58	—	·01	—
Pacific Islands—												
Makatea	·14	—	—	·32	—	—	·32	—	—	—	—	—
Russia	·09	—	·24	·21	—	—	·27	·02	·01	—	—	·39
Spain	·09	·01	—	·21	·02	—	·26	·08	—	—	—	—
Sweden	·34	1·41	·51	·79	3·42	1·34	·84	3·44	1·34	—	—	—
Switzerland	·19	·09	·06	·43	·19	·16	1·09	·80	1·23	—	·01	—
United States	5·93	9·41	7·13	13·67	21·19	14·51	13·84	21·25	14·58	·13	1·16	2·59
Other	1·21	·10	·73	·48	·22	·55	·65	·36	·76	1·79	·02	·84
Total Foreign	44·34	35·64	29·98	30·83	40·81	23·63	35·92	44·27	26·97	54·47	32·01	33·88
Grand total	100·00	100·00	100·00	100·00	100·00	100·00	100·00	100·00	100·00	100·00	100·00	100·00

OVERSEA IMPORTS (DIRECT).

No. 8.—Return showing the Values of Principal Articles Imported Direct from Countries beyond the Commonwealth during the Years 1915-16 to 1921-22.

Article.	Value.						
	1915–16.	1916–17.	1917–18.	1918–19.	1919–20.	1920-21.	1921–22.
	£	£	£	£	£	£	£
Ale, Porter, Beer	22,137	20,500	3,420	5,086	20,081	19,276	26,436
Apparel and Attire—							
Boots and Shoes	33,382	35,781	18,453	9,677	2,403	10,716	6,741
Gloves	9,048	12,747	12,244	17,728	12,282	24,832	35,793
Hats and Caps	17,300	12,454	10,159	10,413	9,812	11,850	11,504
Socks and Stockings........................	79,235	88,362	56,328	118,262	75,815	142,796	128,499
All Other	194,216	228,638	152,112	221,995	209,634	335,388	270,318
Total Apparel and Attire	333,181	377,982	249,296	378,075	309,946	525,582	452,855
Arms, Ammunition, &c.	75,764	55,834	45,706	81,844	50,113	52,722	48,354
Bags and Sacks	279,819	479,643	643,135	555,960	365,848	904,162	291,638
Bags, Purses, &c.	11,135	13,787	6,891	8,724	6,330	15,284	6,856
Brushware	10,186	11,238	6,890	9,643	12,752	29,090	18,416
Drugs, Chemicals, &c.—							
Acids	13,527	15,224	8,290	12,670	10,304	17,136	8,695
Calcium Carbide	17,267	3,773	7,201	3,807	17,654	13,124	—
Cream of Tartar	31,448	21,873	15,303	26,338	18,009	29,518	21,423
Dyes	1,228	1,425	2,104	2,162	1,176	4,136	3,635
Fertilisers	109,188	99,372	101,584	95,436	120,182	156,695	262,653
Insecticide, Disinfectants, &c.	3,792	4,282	3,226	8,441	6,791	3,588	4,443
Oils—Essential	6,317	8,313	10,850	19,745	11,508	14,944	12,465
Perfumery	12,705	12,471	9,492	18,572	22,563	24,063	16,997
Sulphur (Brimstone)........................	71,367	157,690	81,125	31,788	58,819	65,806	66,392
Sodium Salts	14,210	29,292	8,697	31,323	23,516	55,396	28,546
All Other	38,380	49,760	37,346	71,088	55,380	68,002	67,527
Total Drugs, &c........................	319,429	403,475	285,218	321,370	345,902	452,408	492,776

No. 8.—Return showing the Values of Principal Articles Imported Direct from Countries beyond the Commonwealth during the Years 1915-16 to 1921-22—*continued.*

Article.	Value.						
	1915–16.	1916–17.	1917–18.	1918–19.	1919-20.	1920–21.	1921–22.
	£	£	£	£	£	£	£
Caramels, &c.	4,645	7,084	2,668	3,609	1,251	3,746	8,866
Cement, Portland	19,428	56	18	23	39	453	392
China, Parian, &c.	9,842	10,913	7,356	15,939	14,372	26,700	23,375
Cocoa, Beans and Chocolate	39,792	51,319	4,125	13,400	34,884	6,138	10,634
Coffee and Chicory	8,585	10,224	6,175	7,638	10,248	11,699	15,287
Confectionery	14,159	13,736	5,431	96	1,980	4,892	2,210
Cordage and Twines	20,235	35,956	31,450	32,743	13,793	17,635	15,014
Corks, Bungs, Rings, &c.	4,931	3,155	3,723	6,295	6,147	7,880	4,314
Earthenware, &c.	14,494	19,327	12,672	18,957	14,494	42,278	43,234
Fancy Goods	20,569	19,362	13,199	22,719	25,435	46,375	39,183
Fibres	38,607	29,111	34,661	20,572	17,827	28,446	37,586
Fish	64,725	57,957	18,192	18,083	66,279	76,169	88,195
Furniture	5,049	5,152	1,054	3,325	3,855	5,551	5,605
Gelatine and Glue	4,456	3,902	4,213	2,844	878	725	1,300
Glass and Glassware	35,258	38,183	34,306	50,628	39,317	147,498	61,947
Grain and Pulse	110,662	5,919	4,761	2,006	7,164	10,630	3,689
Gums and Resins and Shellac	11,037	9,040	9,732	9,576	32,469	14,530	9,275
Hops	2,986	1,232	—	3,858	2,439	19,851	7,788
Instruments—Musical	15,884	21,974	28,959	15,462	23,803	60,528	25,376
Scientific, &c.	15,215	18,091	11,170	19,647	26,273	38,577	30,744
Jewellery and Timepieces	21,616	26,238	17,363	18,869	25,618	28,817	29,191
Leather and Leather Manufactures, &c.	20,363	39,489	37,941	45,478	23,728	25,779	8,999
Matches and Vestas	23,086	19,496	13,956	12,317	16,444	46,701	30,577
Metal Manufactures—							
Iron and Steel (including Pig)	412,819	215,074	115,051	183,486	479,039	647,812	542,444
Cutlery	18,092	22,839	18,829	31,397	35,117	40,387	32,902
Electrical and Gas Appliances and Articles	66,851	69,791	32,451	94,861	113,022	159,298	141,779
Machines and Machinery—Agricultural	35,360	57,045	29,124	62,016	63,499	105,307	117,894
All Other	154,373	211,694	125,613	264,615	285,117	558,006	529,962
Lamps and Lampware	10,958	19,960	16,773	15,472	16,710	35,871	17,063
Nails, Nuts, Screws	25,739	29,065	16,670	44,993	17,916	34,755	22,720
Rails, Fishplates, &c.	24,142	6,535	4,758	—	677	25,404	7,098
Tinned Plates and Sheets	53,469	52,082	50,147	95,916	117,086	282,144	28,597
Wire	45,883	16,292	21,087	25,408	41,710	102,931	52,824
Wire Netting	5,874	1,223	1	2,562	14,897	2,273	7,185
Pipes and Tubes	108,575	70,157	24,508	58,930	95,682	201,296	140,236
Tools of Trade (except Machine)	35,626	42,523	33,751	57,217	74,408	102,823	60,452
Vehicles	261,031	256,570	172,055	323,055	476,191	767,393	452,789
All Other Metal Manufactures	139,744	141,598	90,630	157,307	211,658	389,900	319,412
Total Metal Manufactures	1,398,536	1,212,448	751,448	1,417,235	2,042,729	3,455,600	2,473,357
Meats	9,230	8,913	1,542	4,024	7,930	9,980	30,392
Milk and Cream	13,507	3,880	2,347	—	691	2,502	1,079
Mustard	6,917	3,636	4,716	4,311	9,528	14,139	7,807
Nuts (Edible)	7,242	7,156	8,492	2,220	14,222	12,631	16,452
Oils in Bulk	222,657	311,268	252,787	428,009	395,790	789,567	453,310
Oilmen's Stores	17,225	12,744	4,917	5,301	11,376	5,873	5,366
Paints, Colors, Varnishes	38,427	43,251	29,907	20,987	29,971	37,408	31,490
Paper	135,210	262,550	138,671	197,524	169,702	462,714	210,811
Pipes (Smoking)	7,655	11,861	10,233	21,787	21,255	32,227	15,938
Pickles, Sauce, &c.	6,022	5,040	4,729	8,084	5,240	8,235	5,820
Pitch and Tar	4,127	231	434	101	420	2,378	758
Rubber and Rubber Manufactures	62,335	59,264	43,492	132,041	130,608	277,153	124,962
Sago and Tapioca	6,885	4,134	7,679	3,174	7,351	5,020	4,778
Sausage Casings	9,113	4,398	6,853	1,501	5,514	14,339	11,066
Soap	8,457	6,925	5,096	4,537	8,820	6,550	4,440
Spices	11,197	9,149	11,832	7,830	15,173	10,240	12,527
Spirits—Beverages	38,304	62,547	61,890	46,018	67,274	101,171	76,344
Other	5,060	6,130	4,524	5,774	—	—	—
Sugar	56,092	189,696	234	275,176	906,396	938,609	—
Stationery—Books	42,759	43,373	34,726	49,690	53,259	73,102	74,809
All Other	26,046	30,417	19,382	28,215	35,123	59,054	38,970
Tea	144,691	139,078	77,842	75,662	214,210	49,435	140,983
Textiles—							
Blankets and Blanketing	3,268	12,424	1,384	475	770	1,265	1,225
Curtains	5,465	6,308	5,495	5,493	7,982	5,120	4,741
Floor Coverings	62,993	83,719	74,320	102,700	84,854	207,243	165,004
Piece Goods	753,739	923,033	781,613	1,396,023	1,137,635	1,856,297	1,490,176
Quilts, Cosies, Sheeting, &c.	24,542	32,240	25,874	47,739	39,764	45,636	28,424
Sewing Silks, Twists, &c.	48,257	62,968	51,276	82,507	60,689	146,592	108,158
All Other	9,012	12,179	1,077	25,906	14,512	25,175	25,942
Total Textiles	907,276	1,132,871	941,039	1,660,843	1,346,206	2,287,328	1,823,670
Tiles	1,899	2,905	1,761	1,834	2,217	9,231	5,361
Timber	152,101	135,330	102,550	171,076	247,117	748,619	192,311
Tobacco, Cigars, &c.	13,653	11,556	9,423	11,220	24,729	27,468	10,272
Vessels and Boats	33,183	420,387	20	110,399	—	—	1,245,925
Waxes	14,272	6,210	19,687	10,153	17,214	16,575	13,098
Wines	2,634	1,327	812	688	4,734	8,489	3,540
Wood (Articles Manufactured from)	13,747	9,583	5,763	8,087	14,042	26,961	11,966
Yarns	33,183	44,538	23,660	18,957	19,222	46,548	30,599
All Other	125,283	106,877	49,153	65,065	126,040	172,705	118,929
Grand Total	5,152,200	6,119,048	4,181,322	6,502,309	7,473,812	12,381,973	9,047,242

OVERSEA EXPORTS.—AUSTRALIAN PRODUCTS.

No. 9.—Return showing the Quantities and Values of the Principal Exports of Australian Produce and Manufactures direct to Oversea Countries, 1918-19, 1919-20 1920-21, and 1921-22.

Articles.	Unit of Quantity	Quantity.				Value.			
		1918-19.	1919-20.	1920-21.	1921-22.	1918-19.	1919-20.	1920-21.	1921-22.
						£	£	£	£
Animals—Living	Value	—	—	—	—	12,066	19,920	33,664	5,370
Apparel and attire	Value	—	—	—	—	59,385	1,813	1,935	1,652
Bark—Tanning	Cwt.	—	4,055	12,393	5,831	—	2,945	7,069	4,166
Bullion and specie—Gold	Oz.	—	—	—	—	—	—	—	—
Silver	Oz.	2,101,036	834,965	—	3,308,123	413,957	207,512	—	520,361
Butter	Lb.	1,103,760	2,401,224	3,670,822	3,897,152	79,519	182,299	439,920	242,662
Concentrates—Silver and silver-lead.	Cwt.	—	—	197	120,312	—	—	320	63,154
Zinc	Cwt.	1,241,018	506,108	771,220	2,408,224	357,298	144,097	205,620	586,245
Copper	Cwt.	22,351	83,997	26 499	28,000	118,154	488,106	129,300	110,000
Eggs	Dozen	—	—	8,190	308,041	—	—	1,024	25,120
Fibres, N.E I.	Cwt.	—	—	1	—	—	—	2	3,320
Fruits—Dried—Currants	Lb.	1,288,349	2,644,610	2,521,140	5,011,067	34,206	80,922	85,081	149.393
Raisins	Lb.	598,304	1,163,981	2,211,409	3,011,505	19,836	42,893	92,916	119,275
Other	Lb.	25,846	54,205	784,857	694,148	911	2,298	40,160	34.090
Fresh—Apples	Cental	6	7,388	14,064	32,958	15	4,623	13,650	35,652
Citrus	Cental	—	51	132	3,812	—	91	216	5,368
Other	Cental	—	245	806	2,248	—	153	820	3,716
Preserved and pulped	Value	—	—	—	—	17,139	26,365	3,798	14,529
Grain and pulse—									
Barley	Bush.	4,682	577,022	2,480,532	1,279,622	1,320	196,112	587,475	259,702
Oats	Bush.	—	3,305	1,160	9,750	—	947	287	1,337
Wheat	Bush.	16,332,647	41,672,537	25,029.745	26,103,342	3,995,774	11,300,624	10,848,138	7,302,415
Bran, pollard, and sharps	Bush.	—	32,900	3,230	510	—	2,666	317	37
Flour	Ton	87,042	84,689	52,601	51.000	885,274	1,542,975	1.089,533	838,006
Other	Value	—	—	—	—	2,537	5,986	9,745	1,892
Gums	Cwt.	7,673	37,089	20,774	15,308	2,421	17.504	10,844	6,715
Gypsum	Cwt.	80.100	93,591	57,241	35,646	3,225	5,259	3,584	2,544
Hair	Lb.	24,597	37,463	22,734	20,929	2,449	4,449	4,375	4,316
Honey	Lb.	1,855,454	169,929	524	441	46,628	4,805	20	13
Horns and hoofs	Value	—	—	—	—	1,667	2,247	612	1,917
Jams and jellies	Lb.	638,888	2,058,640	50,395	146,160	12,762	45.512	1,858	3,144
Jewellery and imitation	Value	—	—	—	—	19,337	58,654	49,272	3,547
Lard and refined animal fats	Lb.	90,918	100,115	—	100,126	2,942	4,987	—	1,977
Lead—Pig and in Matte	Cwt.	144,364	115,340	28,316	169,903	204,955	218,223	49,432	203,521
Leather	Value	—	—	—	—	98,495	77,552	26,451	10,536
Machines and machinery—									
Mining machinery	Value	—	—	—	—	145	3,614	1,118	1,900
Other	Value	—	—	—	—	1,955	6.438	4,651	5,355
Manures	Cwt.	61,460	152,366	419,446	39,920	10,863	36,841	103,542	9,822
Meats—Bacon and hams	Lb.	—	5,059	934	46	—	502	105	4
Preserved by cold process—									
Beef	Lb.	—	527,071	168,583	613,238	—	10,982	4,894	7,916
Mutton	Lb.	1,732,764	13,346,298	3,354,631	23,584	37,094	279,362	74,477	656
Lamb	Lb.	851,039	3,548,089	471,096	1,903,165	21,746	89,187	12,887	38,675
Pork	Lb.	754,748	21,378	—	—	37,300	663	—	—
Rabbits and hares	Pair	—	5,822	—	—	—	322	—	—
Other	Lb.	100,246	144,423	—	—	2,505	3,611	—	—
Preserved in tins	Lb.	3,904,656	2,042,780	10,609	1,356	148,326	83,908	289	54
Other	Value	—	—	—	—	7,126	1,015	1,053	734
Metals—Manufactures of	—	—	—	—	—	348	103	1,328	219
Oils—Eucalyptus	Value	—	—	—	—	823	1,823	1,132	671
Ores, clays, and mineral earths—									
Manganese	Cwt.	4,861	197	1,072	—	7,290	459	639	—
Other	Cwt.	419	727	371	1,595	50	208	204	664
Rags	Cwt.	1,792	2,806	559	208	10,195	7,869	3,229	489
Salt	Cwt.	45,600	142,887	186,789	96,345	7,142	24,504	28,592	14,703
Skins and hides—Cattle	Number	—	1	—	2,421	—	2	—	2,909
Rabbit and hare	Lb.	1,096,511	581,761	205,582	144,052	73,729	88,619	30,040	6,909
Sheep with wool	Number	1,285,760	1,100,103	817,596	1,221,343	390,515	409,879	207,345	292,992
Sheep without wool	Number	17,592	62,848	32,406	—	2,520	7,483	5,796	—
Other	Value	—	—	—	—	65	7,311	8,671	355
Soap	Lb.	199,072	439,922	339,908	843,866	3,166	9,508	6,830	13,144
Tallow	Cwt.	53,713	37,883	29,438	57,205	148,061	137,544	75,843	83,347
Wines	Gall.	267,661	390,596	802,965	445,289	38,841	65,328	159,135	92,430
Wool—Greasy	Lb.	49.405,405	65,531,487	47.082,067	62,551,208	3,397,863	4,053,047	2,640,080	3,114,715
Washed	Lb.	6,863,453	4,248,208	3,767,415	6,105,363	670,310	418,918	377,269	410,957
All other articles	Value	—	—	—	—	18,261	33,054	58,046	34,611
Total Value direct Oversea Exports Australian Products	—	—	—	—	—	11,428,511	20,474,643	17,544,633	14,699,923

No. 10.—PRINCIPAL ARTICLES (Australian Produce) EXPORTED Oversea from the State of South Australia to Various Countries during the Year ended June 30th, 1922.

Item.	Country to which Exported.																				Total.
	United Kingdom.	Canada.	South African Union.	New Zealand.	Egypt.	India.	British Malaya.	United States of America.	China.	Belgium.	France.	Germany	Italy.	Japan.	Java.	Netherlands.	Peru.	Russia.	Sumatra.	Other Countries.	
	£	£	£	£	£	£	£	£	£	£	£	£	£	£	£	£	£	£	£	£	£
Bark, Tanning	1	—	—	4,165	—	—	—	—	—	—	—	—	—	—	—	—	—	—	—	—	4,166
Bullion and Specie—																					
Silver, Bar	—	—	—	—	—	391,569	—	—	128,792	—	—	—	—	—	—	—	—	—	—	—	520,361
Butter	241,079	653	930	—	—	—	—	—	—	—	—	—	—	—	—	—	—	—	—	—	242,662
Cheese	6,223	—	—	—	—	—	—	—	—	—	—	—	—	—	15	—	—	—	—	18	6,256
Concentrates—																					
Silver	—	—	—	—	—	—	—	—	—	21,000	—	42,154	—	—	—	—	—	—	—	—	63,154
Zinc	218,439	—	—	—	—	—	—	—	—	299,703	61,708	6,395	—	—	—	—	—	—	—	—	586,245
Copper	110,000	—	—	—	—	—	—	—	—	—	—	—	—	—	—	—	—	—	—	—	110,000
Eggs in Shell	25,118	—	—	2	—	—	—	—	—	—	—	—	—	—	—	—	—	—	—	—	25,120
Fertilisers	—	—	—	6,644	—	—	—	—	—	—	—	—	—	—	3,178	—	—	—	—	—	9,822
Fruits—																					
Dried—Currants	120,168	—	21,408	3,011	—	—	—	3,850	22	—	—	—	—	—	893	—	—	—	—	41	149,393
Raisins, Sultanas	59,572	—	—	13,581	—	—	—	—	—	—	—	—	—	—	215	—	—	—	—	82	73,450
Raisins, other	45,746	—	—	25	—	—	—	—	—	—	—	—	—	2	52	—	—	—	—	—	45,825
Other Dried Fruits	33,369	—	511	95	—	8	—	—	—	—	—	—	—	1	100	—	—	—	—	6	34,090
Fresh—Apples	34,110	—	536	—	—	—	—	—	—	—	—	—	—	—	461	—	—	—	—	545	35,652
Oranges	3,376	—	—	1,374	—	—	154	—	—	—	—	—	—	—	463	—	—	—	—	1	5,368
Preserved	11,223	—	—	1,358	—	—	—	—	—	—	—	—	—	2	—	—	—	—	—	2	12,585
Grain and Pulse—																					
Barley	87,235	—	—	—	—	—	—	—	—	118,303	43,448	—	—	—	2	10,714	—	—	—	—	259,702
Wheat	2,342,703	—	136,391	18,650	59,717	1,728,718	—	—	—	138,997	83,822	307,224	2,093,903	214,864	—	—	119,523	57,903	—	—	7,302,415
Flour	284,176	—	86,998	—	394,909	1,677	12,670	—	—	—	—	2,125	—	4	45,864	—	—	—	1,424	8,159	838,006
Gums—Yacca	1,257	—	—	—	—	—	—	—	—	—	265	4,987	—	—	—	157	—	—	—	—	6,666
Jams and Jellies	3,131	—	—	—	—	1	—	—	—	—	—	—	—	7	—	—	—	—	—	5	3,144
Lead, Pig	155,716	—	28	—	—	—	—	—	—	26,659	8,600	12,518	—	—	—	—	—	—	—	—	203,521
Meats—																					
Beef	7,916	—	—	—	—	—	—	—	—	—	—	—	—	—	—	—	—	—	—	—	7,916
Lamb and Mutton	39,331	—	—	—	—	—	—	—	—	—	—	—	—	—	—	—	—	—	—	—	39,331
Skins and Hides—																					
Rabbit and Hare	4,807	—	—	—	—	—	—	2,102	—	—	—	—	—	—	—	—	—	—	—	—	6,909
Sheep, with Wool	128,484	538	—	—	—	—	—	5,867	—	29,242	125,048	35	—	—	—	3,778	—	—	—	—	292,992
Tallow, Unrefined	46,320	—	690	—	—	14,245	—	558	3,677	7,338	2,602	1,407	2,679	29	—	2,032	—	—	—	1,770	83,347
Salt	1	—	—	14,690	—	—	9	—	—	—	—	—	—	—	—	—	—	—	—	—	14,700
Soap	277	—	1,072	736	—	—	1,555	—	—	—	—	—	—	—	683	—	—	—	5,454	3,367	13,144
Wine	77,088	—	—	13,636	—	696	3	—	—	—	—	—	—	220	88	—	—	—	—	699	92,430
Wool—																					
Greasy	2,207,874	14,812	—	211	—	5,240	—	355,869	—	149,886	253,215	73,878	33,507	—	—	3,812	—	—	—	16,411	3,114,715
Scoured	377,578	1,056	—	—	—	—	—	8,605	—	4,403	11,823	3,931	—	—	—	—	—	—	—	3,561	410,957
All other	35,861	—	4,263	20,727	8	7,512	734	2,981	64	703	1,594	4,090	11	1,076	1,819	2,020	—	—	675	1,741	85,879
Total Trade	6,708,179	17,059	252,827	98,905	454,634	2,149,666	15,125	379,832	132,555	796,234	592,125	458,744	2,130,100	216,205	53,833	22,513	119,523	57,903	7,553	36,408	14,699,923

COMPARATIVE VALUES OF IMPORTS.

No. 11.—Return of Principal Articles for which Quantities are Available, showing Total Value and Value per Unit of Quantity for Years 1919-20 to 1921-22.

Article.	Unit of Quantity	Total Quantities.			Total Values.			Value per Unit of Quantity.		
		1919-20.	1920-21.	1921-22.	1919-20.	1920-21.	1921-22.	1919-20.	1920-21.	1921-22.
					£	£	£	£	£	£
Acids—										
Boric	Cwt.	42	238	459	199	1,002	1,725	4·7381	4·2100	3·7582
Citric	Cwt.	24	47	136	653	1,421	1,921	27·2083	30·2340	14·1250
Tartaric	Cwt.	410	731	472	7,757	13,160	4,074	18·9195	18·0027	8·6314
Ale, Beer, and Porter—In Bottle	Gall.	51,121	45,237	64,161	19,703	19,276	26,436	·3854	·4261	·4120
Bags and Sacks—										
Bran and Chaff	Doz.	136,354	88,300	23,000	80,903	57,101	6,809	·5933	·6467	·2960
Corn and Flour	Doz.	496,650	1,162,746	718,951	253,651	831,227	246,178	·5107	·7148	·3424
Wool Packs	Doz.	9,347	15,103	18,993	31,294	15,834	38,112	3·3480	1·0547	2·0066
Cable and Wire, Covered	Cwt.	5,954	4,792	5,784	37,180	57,603	43,914	6·2445	12·0206	7·5923
Calcium Carbide	Cwt.	12,896	7,889	*	17,654	13,124	*	1·3690	1·6635	*
Cigarettes	Lb.	19,412	16,903	6,231	11,319	10,471	3,861	·5831	·6195	·6196
Cigars	Lb.	10,782	10,182	5,013	6,375	9,461	3,213	·5913	·9292	·6409
Cocoa and Chocolate	Lb.	281,133	20,964	92,596	27,274	1,830	6,036	·0970	·0873	·0652
Cocoa Beans	Lb.	126,514	74,425	136,667	7,610	4,308	3,904	·0602	·0579	·0286
Coffee, Raw and Kiln Dried	Lb.	181,041	196,428	377,457	10,248	11,669	14,793	·0566	·0595	·0392
Corks, &c.	Lb.	62,360	72,254	34,750	6,147	7,880	4,314	·0986	·1091	·1242
Cream of Tartar	Cwt.	1,358	1,923	3,502	18,009	29,518	21,423	13·2614	15·3499	6·1174
Fibres—										
Flax and Hemp	Cwt.	3,987	2,612	11,884	9,270	8,276	20,087	2·3251	3·1669	1·6903
Kapok	Lb.	121,507	124,101	126,700	2,075	7,049	5,709	·0171	·0568	·0451
Fish—Preserved in Tins	Lb.	1,006,542	1,277,997	1,920,640	50,012	61,959	69,853	·0497	·0485	·0364
Fertilisers—Rock Phosphates	Ton	49,914	71,003	66,855	108,862	155,228	259,062	2·1820	2·1860	3·8760
Fruits, Dried—Dates	Lb.	696,881	488,917	423,570	14,390	8,776	5,610	·0207	·0179	·0132
Gelignite	Lb.	45,050	80,000	92,500	1,985	3,833	4,962	·0441	·0479	·0536
Glass—										
Polished or Patent Plate, not Bevelled	Sq. Ft.	70,392	193,500	127,300	11,945	46,799	20,421	·1697	·2418	·1604
Sheet—Plain, Clear, not Bevelled	Sq. Ft.	319,600	1,264,900	903,900	9,295	54,309	13,986	·0291	·0429	·0155
Gums and Resins—Other	Cwt.	16,448	6,652	8,864	30,776	11,360	7,282	1·8711	1·7078	·8215
Hops	Lb.	29,981	96,776	94,249	2,439	19,851	7,788	·0814	·2051	·0826
Iron and Steel—										
Bar, Rod, &c.	Cwt.	34,194	50,564	223,398	40,739	64,151	148,454	1·1914	1·2746	·6645
Hoop	Cwt.	9,832	13,122	13,977	14,124	28,323	14,458	1·4365	2·1584	1·0344
Girders, Beams, &c.	Cwt.	30,797	6,981	14,908	24,018	9,636	9,804	·7799	1·3803	·6576
Plate and Sheet—Corrugated, Galvanized	Cwt.	122,735	88,040	152,329	259,444	227,632	218,082	2·1139	2·5856	1·4317
Galvanized, not Corrugated	Cwt.	32,028	41,027	29,823	75,069	110,332	42,047	2·3439	2·6892	1·4099
Plain, not Galvanized	Cwt.	52,569	133,186	112,206	56,967	201,916	82,350	1·0837	1·5160	·7339
Matches	Gross	102,945	233,791	174,923	16,444	46,675	30,304	·1597	·1996	·1732
Mustard	Lb.	73,656	97,517	54,460	9,528	14,139	7,807	·1294	·1450	·1434
Napthalene	Lb.	33,485	9,045	20,978	530	342	338	·0158	·0378	·0161
Nuts, Edible—										
Almond Kernels	Lb.	5,176	34,968	18,581	159	3,324	1,454	·0307	·0950	·0783
Whole or Prepared, N.E.I.	Lb.	354,987	284,858	608,719	14,063	9,243	14,673	·0396	·0324	·0241
Oils in Bulk—										
Kerosine, &c.	Gall.	2,093,219	2,631,856	1,834,233	97,517	190,445	45,779	·0466	·0724	·0250
Linseed	Gall.	4,762	22,262	22,208	1,889	8,825	3,656	·3967	·3964	·1646
Lubricating (Mineral)	Gall.	137,480	392,345	293,167	14,076	56,384	39,304	·1024	·1438	·1341
Olive	Gall.	16,070	19,510	497	18,727	24,092	290	1·1653	1·2348	·5835
Petroleum Spirit, &c.	Gall.	2,708,480	4,678,739	4,489,174	239,790	485,158	348,317	·0885	·1037	·0776
Turpentine	Gall.	8,930	12,279	23,517	4,149	6,857	6,801	·4646	·5584	·2892
Paper—Printing—										
News, in Rolls	Cwt.	66,816	113,632	70,611	84,161	207,545	96,194	1·2596	1·8265	1·3623
News, in Flat	Cwt.	1,448	2,641	2,178	3,598	9,534	2,658	2·4848	3·6100	1·2204
Other	Cwt.	3.175	8,747	7,896	8,493	37,633	16,751	2·6750	4·3023	2·1215
Wrappings of all Colors, &c.	Cwt.	6,124	7,443	3,357	13,678	26,840	5,794	2·2355	3·6061	1·7259
Other Wrappings	Cwt.	1,901	3,870	7,898	5,249	12,864	13,929	2·7612	3·3240	1·7636
Pianos—Upright	Number	319	583	164	18,157	47,428	13,442	56·9185	81·3516	81·9634
Pipes and Tubes—Wrought, N.E.I.	Cwt.	31,364	57,058	83,467	80,226	169,226	111,533	2·5570	2·9658	1·3363
Pitch and Tar	Cwt.	984	4,370	2,201	420	2,378	758	·4268	·5441	·3444
Powder—Blasting	Lb.	5,000	240,000	220,000	193	11,198	10,881	·0386	·0495	·0466
Rice, N.E.I.	Lb.	166,700	857,800	129,800	3,315	9,244	1,302	·0199	·0108	·0100
Sago and Tapioca	Lb.	459,887	621,801	604,328	7,351	5,020	4,778	·0160	·0081	·0079
Seeds—										
Canary—Hemp and Rape	Lb.	280,000	202,300	85,200	5,856	3,619	675	·0209	·0179	·0079
Linseed	Lb.	300	1,198,500	2,195,300	6	21,297	20,089	·0200	·0178	·0092
Soap—										
Toilet	Lb.	32,467	22,641	27,786	7,180	4,750	2,879	·2214	·2097	·1036
N.E.I.	Lb.	54,109	63,426	63,633	1,631	1,800	1,561	·0301	·0284	·0245
Sodium Salts—										
Bi-Borate (Borax)	Cwt.	150	1,056	784	351	2,408	1,373	2·3400	2·2803	1·7513
Bi-Carbonate	Cwt.	5,992	7,030	6,281	2,945	3,872	3,391	·4915	·5508	·5399
Carbonate (Soda Ash)	Cwt.	22,008	73,496	33,852	6,964	24,426	13,334	·3164	·3323	·3939
Hydroxide (Caustic Soda)	Cwt.	5,835	11,342	4,871	7,064	18,432	7,144	1·2106	1·6251	1·4666
Spices—Unground, N.E.I.	Lb.	248,805	251,549	388,435	14,591	9,190	11,537	·0586	·0365	·0230
Spirits—										
Brandy, Bottled	Gall.	664	2,567	3,528	1,307	4,009	3,631	1·9684	1·5617	1·0292
Whisky—Bulk	Gall.	44,482	53,640	48,358	55,623	81,765	65,704	1·2505	1·5243	1·3587
Sulphur (Brimstone)	Cwt.	255,161	256,814	320,239	58,819	65,806	66,392	·2305	·2562	·2073
Tea—Bulk	Lb.	3,883,252	1,708,291	3,240,855	213,634	49,076	140,293	·0550	·0287	·0433
Timber—										
Dressed, N.E.I.	Sup. Ft.	1,950,000	9,740,300	1,118,800	38,245	230,580	15,203	·0196	·0237	·0128
Undressed—										
In Sizes less than 7in. x 2½in.	Sup. Ft.	2,250,900	4,707,700	2,238,000	28,992	100,551	29,963	·0129	·0214	·0134
In Sizes of 7in. x 2in. and upwards and less than 12in. x 6in.	Sup. Ft.	3,111,500	6,635,600	1,829,900	35,958	133,988	21,451	·0116	·0202	·0117
In Sizes of 12in. x 6in. and over	Sup. Ft.	12,596,200	19,730,200	16,767,300	102,750	231,260	97,837	·0082	·0171	·0058
Tinned Plates and Sheets (Plain)	Cwt.	48,686	85,355	21,261	116,045	280,264	28,597	2·3835	3·2835	1·3457
Tobacco—										
Manufactured, N.E.I.	Lb.	30,913	12,088	6,429	3,741	2,996	1,421	·1210	·2478	·2210
Unmanufactured	Lb.	10,864	25,040	12,577	959	3,813	1,428	·0885	·1523	·1135
Waxes—Paraffin	Lb.	670,768	445,237	484,874	14,287	11,897	11,682	·0213	·0267	·0241
Wire—										
Barbed	Cwt.	7,492	17,570	4,660	10,527	33,323	5,130	1·4051	1·8966	1·1009
Iron and Steel	Cwt.	12,025	28,011	45,735	19,116	58,448	43,693	1·5897	2·0866	·9554
Wire Rope, Hawsers, &c.	Cwt.	2,818	3,642	2,880	12,875	19,718	15,311	4·5688	5·4140	5·3163

* Prohibited Import, 1921-22.

WHEAT EXPORTED TO OVERSEA COUNTRIES (INTERSTATE TRADE NOT RECORDED).

No. 12.—Return showing Quantity of South Australian Wheat Exported, and Countries to which Exported, 1912 to 1921–22.

Country to which Exported.	1912.	1913.	1914. Jan.-June.	1914-15.	1915-16.	1916-17.	1917-18.	1918-19.	1919-20.	1920-21.	1921-22.
	Bushels.	Bushels.	Bushels.	Bushels.	Bushels.	Bushels.	Bushels.	Bushels.	Bushels.	Bushels.	Bushels.
British—											
New Zealand	—	—	—	—	—	—	31,770	13,993	—	9,868	73,525
United Kingdom	11,087,223	9,436,046	6,662,002	190,472	2,301,825	5,925,960	799,298	3,678,972	27,920,282	13,832,658	8,358,637
Canada	—	—	—	—	—	—	87,830	116,943	—	—	—
Ceylon	—	56	—	—	—	—	—	—	—	—	—
Egypt	—	—	—	—	—	—	—	a5,395,174	204,748	12,165	113,888
India	—	—	—	—	—	—	—	2,591,782	199,813	—	6,143,320
Malta................	—	—	37,832	—	—	—	462,635	—	—	—	—
Port Said (for orders) ..	—	—	—	—	—	—	—	—	—	—	—
South African Union ..	1,450,440	2,398,184	1,235,720	438,688	771,008	1,221,012	—	146,408	284,253	740,592	459,738
Foreign—											
Africa—Portuguese East	72	59,504	—	12,416	—	—	—	—	—	—	—
Argentine	—	—	—	—	—	84,187	—	—	—	—	—
Austria	74,376	—	—	—	—	—	—	—	—	—	—
Belgium	562,216	437,048	155,088	—	—	—	—	—	—	982,812	500,893
Brazil	—	—	246,400	—	—	—	—	—	—	—	—
Canary Isl'ds (for orders)	a 97,312	—	—	—	162,016	—	—	—	—	—	—
Egypt	427,992	1,552	—	—	—	—	—	—	—	—	—
France	—	345,696	325,840	—	632,976	1,280,903	2,329,750	674,363	9,539,322	3,946,052	290,380
Germany	34,920	—	93,384	—	—	—	—	—	—	1,530,360	1,185,842
Italy	100,568	148,224	—	44,808	—	3,082,845	517,962	1,550,417	1,397,738	3,284,253	7,540,588
Japan	42,176	—	—	—	234,496	—	—	—	1,106,403	—	799,772
Java	8	32	8	—	—	—	—	—	148,245	—	—
Las Palmas (for orders)	—	—	—	—	—	—	—	—	—	—	—
Madeira	a 75,864	—	—	—	—	—	—	—	—	—	—
Netherlands	—	—	—	—	—	—	—	—	—	690,722	—
Norway	—	—	—	—	—	—	—	1,127,612	871,732	—	434,155
Peru	637,904	321,932	245,600	—	55,648	235,447	123,557	—	—	—	—
Portugal	—	196,664	78,968	—	610,656	—	—	—	—	—	202,604
Russia	—	—	—	—	—	—	—	—	—	—	—
Spain...............	—	—	—	72,968	687,600	—	—	—	—	—	—
Sweden	—	—	—	—	—	—	—	1,036,983	—	—	—
Timor	—	—	—	—	—	—	—	—	—	263	—
United States of America	—	—	—	—	—	55,076	1,134,915	—	—	—	—
Grand Total Oversea Countries	14,591,071	13,344,938	9,080,842	759,352	5,456,225	11,885,430	5,487,717	16,332,647	41,672,536	25,029,745	26,103,342

a For orders.

FLOUR EXPORTED.

No. 13.—Decennial Return showing Quantity of South Australian Flour Exported and Countries to which Exported.

Country to which Exported.	1912.	1913.	1914 (Jan.-June 30th).	1914-15.	1915-16.	1916-17.	1917-18.	1918-19.	1919-20.	1920-21.	1921-22.
	Tons.	Tons.	Tons.	Tons.	Tons.	Tons.	Tons.	Tons.	Tons.	Tons.	Tons.
United Kingdom	8,702	2,173	1,115	—	14,403	24,509	14,893	11,428	9,775	17,834	22,252
Other British Possessions—											
New Zealand	—	—	—	—	—	—	—	—	—	—	—
Malaya (British)	—	—	—	—	—	—	—	—	—	—	871
Ceylon	2,833	3,185	1,253	464	143	—	—	—	598	35	489
Egypt	—	—	—	13	—	—	10,279	6,107	27,130	7,592	16,583
Hongkong............	—	—	—	—	—	—	—	—	199	—	—
India	—	—	—	—	—	10	—	5,937	—	—	98
Borneo (British)	—	—	—	—	—	—	—	—	—	—	2
Mauritius	—	—	—	—	—	—	—	—	—	197	—
Port Said (for orders) ..	—	—	—	—	—	—	—	42,131	—	5,824	—
Samoa	—	—	—	—	—	—	—	—	—	5	—
South African Union ..	12,089	15,921	6,295	7,090	9,027	7,663	4,622	3,083	18,214	19,287	6,957
Straits Settlements	3,103	2,563	451	14	—	—	—	—	695	149	—
Total Other British Possessions	18,025	21,669	7,999	7,581	9,170	7,673	14,901	57,258	46,836	33,089	25,000
Total British Possessions	26,727	23,842	9,114	7,581	23,573	32,182	29,794	68,686	56,611	50,923	47,252
Foreign Countries—											
Africa—Portuguese East	2,364	6,491	1,676	600	—	—	—	—	13	10	—
Belgium	—	—	—	—	—	—	—	—	—	98	—
Borneo	60	31	27	—	—	—	—	—	—	—	—
Celebes	55	—	—	—	—	—	—	—	99	—	—
Egypt	1,729	2,602	250	—	—	—	—	—	—	—	—
France	—	—	—	—	4,204	8,120	5,603	—	—	—	—
Germany	—	—	—	—	—	—	—	—	—	24	131
Greece	—	—	—	—	—	—	—	—	16,182	—	—
Italy	—	—	—	—	—	13,002	—	13,616	—	—	—
Japan	—	—	—	—	—	—	—	—	3,486	—	—
Java	14,338	14,243	4,425	728	209	—	—	4,592	5,868	1,199	3,359
Madagascar	—	—	—	—	—	—	—	—	—	166	—
Nauru Island	—	—	—	—	—	2	—	—	—	—	—
Netherlands	58	—	—	—	—	—	—	—	—	—	—
New Caledonia	—	298	—	—	—	—	—	—	443	—	—
New Guinea—Dutch ..	—	—	—	—	—	—	—	—	—	—	—
Philippine Islands	—	—	—	—	—	—	—	—	1,967	—	—
Siam	457	490	235	50	—	—	—	—	—	11	154
Sumatra	1,166	1,666	639	135	20	—	—	149	20	170	104
United States	—	—	—	—	—	—	29,319	—	—	—	—
Total Foreign Countries	20,227	25,821	7,252	1,513	4,433	21,124	34,922	18,757	28,078	1,678	3,748
Grand Total Oversea Countries	46,954	49,663	16,366	9,094	28,006	53,306	64,716	87,043	84,689	52,601	51,000

BREADSTUFFS, ETC., EXPORTED.

No. 14.—Return showing Quantity and Value of South Australian Breadstuffs, &c., Exported.

Year.	Flour.		Bran and Pollard.		Wheat.		Barley.		Oats.		All Other.	Total Value.
	Quantity.	Value.	Quantity.	Value.	Quantity.	Value.	Quantity.	Value.	Quantity.	Value.	Value.	
	Tons.	£	Bushels.	£	Bushels.	£	Bushels.	£	Bushels.	£	£	£
1907	70,967	583,448	986,965	47,339	13,146,641	2,267,735	201,522	39,094	223,115	26,758	10,486	2,974,860
1908	70,252	631,296	879,995	50,123	13,560,406	2,785,159	298,318	69,903	204,727	29,967	22,005	3,588,813
1909	49,238	481,504	467,570	24,868	14,673,068	3,145,505	511,556	87,126	150,447	15,088	21,544	3,775,635
1910*	39,206	343,071	2,975	156	19,974,096	4,055,028	37,706	4,972	2,887	311	1,076	4,404,614
1911	45,035	342,085	92,440	5,052	20,341,548	3,493 297	6,170	813	31,807	3,301	133	3,844,681
1912	46,954	394,679	37,320	1,975	14 591.071	2,847.601	664	100	1,160	205	639	3,245,199
1913	49,663	403,765	55,005	2,108	13,344,938	2,446,997	6.240	804	4,010	468	997	2,855,139
1914 (Jan.-June 30th)	16,366	134,876	1,115	54	9.080,842	1,695,570	121,994	14,773	3,910	420	21	1,845,714
1914-15	9,094	82,343	230	11	759,348	162,498	5,824	786	103	18	2	245,658
1915-16	28,006	314,808	1,415	73	5,456,225	1,440.682	44,508	9,237	4,660	566	22	1,765,388
1916-17	53,306	627,186	—	—	11,885.430	2,964,818	—	—	327	51	5	3,592,060
1917-18	64,716	657,108	—	—	5,487,717	1,352,907	—	—	29,247	3,974	a 1,068	2,015,057
1918-19	87,042	885.273	—	—	16,332,647	3,995,774	4,682	1,320	—	—	b 2,634	4,885,001
1919-20	84,689	1,542,975	32,900	2,666	41,672,536	11,300,624	577,022	196,112	3,305	947	c 5,986	13,049,310
1920-21	52,601	1,089,533	3,230	317	25,029,745	10.848,138	2.480,532	587,475	1,160	287	a 9,745	12,535,495
1921-22	51,000	838,006	510	37	26,103.342	7,302,415	1,279,622	259,702	9,750	1,337	e 1,892	8,403,389

* From 1910, the details are for oversea countries only, the records of trade with other States having ceased. a Barley (pearl), £154; other, £33; beans, £881.
b Barley (pearl, &c.), £97; peas and beans, £2,537. c Barley (pearl), £3,492; peas and beans, £2,484; oatmeal, £2; cornflour, £8.
d Barley (pearl, &c.), £749; peas and beans, £43; malt, &c., £8,934; oatmeal, £18; other, £1.
e Barley (pearl), £1192; peas and beans, £589; oatmeal, £75; peas (split), £26; other, £10.

WOOL EXPORTED OVERSEA.

No. 15.—Return showing Oversea Exports of Wool from South Australia for the Years 1900-1 to 1921-22.

Year.	Greasy.			Scoured.			Total.		
	Quantity.		Value.	Quantity.		Value.	Quantity.		Value.
	Bales.	lbs.	£	Bales.	lbs.	£	Bales.	lbs.	£
1900-1	99,565	34,901,755	876,620	16,203	4,097,263	184,862	115,768	38,999,018	1,061,482
1901-2	77,651	27,279,961	715,832	16,328	4,189,563	195,806	93,979	31,469,524	911,638
1902-3	90,680	30,815,195	953,512	9,002	2,155,622	124,370	99,682	32,970,817	1,077,882
1903-4	87,224	30,151,895	957,899	8,732	2,478,480	135,730	95,956	32,630,375	1,093,629
1904-5	92,076	31,312,013	1,077,039	10,337	2,535,917	144,503	102,413	33,847,930	1,221,542
1905-6	109,299	37,585,818	1,300,453	12,993	3,166,532	188,208	122,292	40,752,350	1,488,661
1906-7	133,110	44,724,451	1,544,867	13,392	3,349,030	202,243	146,502	48,073,481	1,747,110
1907-8	147,971	49,599,821	1,962,105	12,856	3,168,240	201,000	160,827	52,768,061	2,163,105
1908-9	141,480	45,808,484	1,394,455	16,185	3,810,425	218,728	157,665	49,618,909	1,613,183
1909-10	148,525	48,898,538	1,730,742	13,263	3,251,959	204,510	161,788	52,150,497	1,935,252
1910-11	167,995	55,487,566	1,960,886	11,203	2,706,526	166,887	179,198	58,194,092	2,127,773
1911-12	164,230	53,093,353	1,688,900	13,143	3,252,797	189,154	177,373	56,346,150	1,878,054
1912-13	152,625	48,832,016	1,805,464	12,742	3,124,815	200,113	165,367	51,956,831	2,005,577
1913-14	146,349	47,905,123	1,727,054	11,365	2,796,755	188,752	157,714	50,701,878	1,915,806
1914-15	89,140	28,006,657	977,086	11,096	2,709,551	174,585	100,236	30,716,208	1,151,671
1915-16	80,662	25,876,828	1,161,135	12,367	3,005,217	250,969	93,029	28,882,045	1,412,104
1916-17	88,959	27,867,331	1,678,027	11,785	2,804,830	298,411	100,744	30,672,161	1,976,438
1917-18	50,476	16,699,472	991,759	10,202	2,350,535	235,656	60,678	19,050,007	1,227,415
1918-19	155,874	49,405,405	3,397,863	26,478	6,863,453	670.310	182,352	56,268,858	4,068,173
1919-20	199,072	65,531,487	4,053,047	15,862	4,248,208	418,918	214,934	69,779,695	4,471,965
1920-21	143,145	47,082,067	2,640,080	14,780	3,767,415	377,269	157,925	50,849,482	3,017,349
1921-22	193,400	62,551,208	3,114,715	23,670	6,105,363	410,957	217,070	68,656,571	3,525,672

GROSS REVENUE.—CUSTOMS AND EXCISE.

No. 16.—Return showing the Gross Revenue Collected at each Port and Station during the Years 1920-21 and 1921-22.

Port or Station.	1920-21.				1921-22.			
	Customs.	Excise.	Total.	Other.*	Customs.	Excise.	Total.	Other.*
	£	£	£	£	£	£	£	£
Port Adelaide (including Adelaide)	1,608,135	887,538	2,495,673	28,312	1,330,399	904,170	2,234,569	28,064
Augusta	2	—	2	—	1	—	1	—
Lincoln	43	—	43	674	27	—	27	384
Pirie	8,341	—	8,341	2,663	11,517	—	11,517	1,463
Wallaroo	89	—	89	952	213	—	213	529
	1,616,610	887,538	2,504,148	32,601	1,342,157	904,170	2,246,327	30,440

* Quarantine, Light Dues, Miscellaneous, and other receipts.

CUSTOMS AND EXCISE.

No. 17.—Return showing the Gross Revenue and Net Revenue for South Australia for Years 1917-18 to 1921-22.

Item.	Gross Revenue.					Net Revenue.				
	1917-18.	1918-19.	1919-20.	1920-21.	1921-22.	1917-18.	1918-19.	1919-20.	1920-21.	1921-22.
	£	£	£	£	£	£	£	£	£	£
Customs duties	543,095	807,241	906,666	1,614,408	1,339,882	532,884	797,959	891,976	1,571,945	1,310,544
Excise duties	247,533	476,095	671,480	886,134	902,791	247,499	476,090	671,466	886,112	902,544
Other receipts—										
Customs	2,385	2,864	3,287	2,202	2.275	2,383	2,862	3,281	2,202	2,271
Excise	815	1,353	1,341	1,404	1,379	815	1,352	1,341	1,399	1,379
Grand total	793,828	1,287,553	1,582,774	2,504,148	2,246,327	783,581	1,278,263	1,568,064	2,461,658	2,216,738

CUSTOMS AND EXCISE.

No. 18.—Return showing Gross and Net Revenue, Drawbacks, and Refunds for the Year 1921-22.

Division.	Gross Revenue.	Drawbacks.	Refunds.	Total Drawbacks and Refunds.	Net Revenue.
Customs.	£	£	£	£	£
I. Ale, Spirits, and Beverages	130,642	—	53	53	130,589
II. Tobacco and Manufactures thereof	15,069	—	545	545	14,524
III. Sugar	1,672	—	—	—	1,672
IV. Agricultural Products and Groceries	86,269	505	296	801	85,468
V. Textiles, Felt, and Furs, and Manufactures thereof, and Attire	318,429	235	1,710	1,945	316,484
VI. Metals and Machinery	356,893	509	12,171	12,680	344,213
VII. Oils, Paints, and Varnishes	39,252	318	404	722	38,530
VIII. Earthenware, Cement, China, Glass, and Stone	34,081	3	375	378	33,703
IX. Drugs and Chemicals	27,407	68	182	250	27,157
X. Wood, Wicker, and Cane	66,242	1	599	600	65,642
XI. Jewellery and Fancy Goods	25,106	148	433	581	24,525
XII. Hides, Leather, and Rubber	59,568	5,819	417	6,236	53,332
XIII. Paper and Stationery	42,387	138	682	820	41,567
XIV. Vehicles	86,329	30	2,234	2,264	84,065
XV. Musical Instruments	10,335	6	87	93	10,242
XVI. Miscellaneous	40,201	1,075	295	1,370	38,831
Total—Customs Duties	1,339,882	8,855	20,483	29,338	1,310,544
Excise.					
Beer	462,869	—	—	—	462,869
Spirits	305,387	231	16	247	305,140
Tobacco	132,353	—	—	—	132,353
Cigars	1,487	—	—	—	1,487
Cigarettes	46	—	—	—	46
Starch	649	—	—	—	649
Total—Excise Duties	902,791	231	16	247	902,544
Other Receipts.					
Customs	2,275	—	—	4	2,271
Excise	1,379	—	4	—	1,379
Grand Total	2,246,327	9,086	20,503	29,589	2,216,738

VALUE OF OVERSEA TRADE OF EACH PORT.

No. 19.—Return showing the Value of Oversea Trade of each Port and Station for the Years 1917-1918 to 1921-22.

Port or Station.	1917-18.	1918-19.	1919-20.	1920-21.			1921-22.		
	Total Trade.	Total Trade.	Total Trade.	Imports.	Exports.	Total.	Imports.	Exports.	Total.
	£	£	£	£	£	£	£	£	£
Port Adelaide (incldng Adelaide)	8,037,227	15,502,308	18,938,831	12,298,214	10,108,281	22,406,495	8,919,867	9,948,537	18,868,404
Augusta	33,481	171,563	503,147	—	217,059	217,059	—	276,085	276,085
Broughton	—	—	—	—	—	—	—	—	—
Caroline	—	—	—	—	—	—	—	—	—
Decrees Bay	—	—	—	—	—	—	—	—	—
Edithburgh	7,340	4,884	4,228	—	6,052	6,052	—	7,269	7,269
Germein	—	—	28,661	—	131,547	131,547	—	—	—
Lincoln	76,967	—	416,944	—	847,333	847,333	—	499,874	499,874
Murat Bay	—	—	—	—	—	—	—	—	—
Pirie	647,392	1,193,850	3,839,163	35,057	2,529,835	2,564,892	66,590	1,977,542	2,044,132
Point Turton	—	—	—	—	—	—	—	—	—
Smoky Bay	—	—	—	—	—	—	—	—	—
Streaky Bay	—	—	—	—	—	—	—	—	—
Thevenard	—	—	—	—	248,083	248,083	—	401,702	401,702
Tumby Bay	—	—	—	—	—	—	—	—	—
Victor	—	—	—	—	—	—	—	—	—
Victoria	131,091	—	103,314	—	350,395	350,395	—	—	—
Wakefield	—	—	—	—	—	—	—	—	—
Wallaroo	396,794	1,194,306	4,169,879	48,702	3,231,072	3,279,774	60,785	1,636,251	1,697,036
	9,330,292	18,066,911	28,004,167	12,381,973	17,669,657	30,051,630	9,047,242	14,747,260	23,794,502

No. 20.—NUMBER of Live Stock Imported into and Exported from South Australia (Overland) during the Years ended June 30th, 1921 and 1922, as recorded by the Chief Inspector of Stock.

State.	Description of Stock.					
	Sheep.		Cattle.		Horses.	
	1920-21.	1921-22.	1920-21.	1921-22.	1920-21.	1921-22.
IMPORTED FROM—						
New South Wales	63,745	83,526	4,976	10,642	396	306
Victoria	54,736	93.968	1,709	1,623	348	380
Queensland	10,270	36,693	49,461	14,852	—	559
Northern Territory	1,454	—	9,383	12,963	952	1,363
Western Australia	75,695	—	—	—	—	—
Total imported	205,900	214,187	65,529	40 080	1,696	2,608
EXPORTED TO—						
New South Wales	60,319	38,966	3,528	982	304	117
Victoria	217,520	69,984	24,338	3,283	1,314	730
Queensland	—	2.870	—	—	—	—
Western Australia	4,608	13,404	843	2,656	961	1,758
Total exported	282,447	125,224	28,709	6,921	2,577	2,605
Excess of Imports	—	88,963	—	33,159	—	3

No. 21.—DECENNIAL RETURN showing Imports and Exports of Live Stock (Overland), as recorded by the Chief Inspector of Stock.

Year.	Sheep.			Cattle.			Horses.		
	Imported.	Exported.	Net Imports.	Imported.	Exported.	Net Imports.	Imported.	Exported.	Net Imports.
1912	283,946	177,733	106,213	50,290	17,626	32,664	2,530	1,782	748
1913	292,660	173,171	119,489	27,830	10,246	17,584	1,267	1,512	−245
1914 (Jan.—June 30th)	79,442	75,545	3,897	12,737	2,602	10,135	510	603	−93
1914-15	257,853	105,055	152,798	35,522	7,694	27,828	4,628	6,929	−2,301
1915-16	582,145	75,199	506,946	27,006	11,707	15,299	3,188	2,464	724
1916-17	436,531	50,292	386,239	22,492	2,880	19,612	2,292	1,409	883
1917-18	248,848	132,666	116,182	24,893	14,017	10,876	4,077	1,486	2,591
1918-19	334,799	152,157	182,642	24,706	3,860	20,846	3,672	1,279	2,393
1919-20	326,551	286,292	40,259	37,323	8,897	28,426	1,003	1,682	−679
1920-21	205,900	282,447	−76,547	65,529	28,709	36,820	1,696	2,577	−881
1921-22	214,187	125,224	88,963	40,080	6,921	33,159	2,608	2,605	3
Total (10½ years)	3,262,862	1,635,781	1,627,081	368,408	115,159	253,249	27,471	24,328	3,143

OVERSEA IMPORTS.

No. 22.—RETURN showing Oversea Imports into the State of South Australia for the Years 1920-21 and 1921-22.

Summary of Classes.	Total Values.	
	1920-21.	1921-22.
	£	£
I. Foodstuffs of Animal Origin, but excluding Living Animals	109,418	120,583
II. Foodstuffs of Vegetable Origin	1,052,357	88,176
III. Beverages (non-alcoholic), and Substances used in making	67,927	167,585
IV. Spirituous and Alcoholic Liquors	129,936	106,320
V. Tobacco and Preparations thereof	27,468	10,272
VI. Live Animals	645	2,704
VII. Animal Substances (mainly Unmanufactured), not Foodstuffs	2,707	30,097
VIII. Vegetable Substances and Fibres	130,934	87,661
IX. (*a*) Apparel; (*b*) Textiles; and (*c*) Manufactured Fibres	3,734,707	2,583,177
X. Oils, Fats, and Waxes	823,857	472,238
XI. Paints and Varnishes	37,408	31,490
XII. Stone and Minerals used Industrially	12,648	6,820
XIII. Ores and Metals Unmanufactured or Partly Manufactured	101,509	198,293
XIV. (*a*) Machines and Machinery; (*b*) Other Manufactures of Metals	3,278,691	2,217,819
XV. (*a*) Indiarubber and Indiarubber Manufactures; (*b*) Leather and Manufactures of Leather and Substitutes thereof	302,932	143,961
XVI. Wood and Wicker, Raw and Manufactured	787,364	215,609
XVII. Earthenware, Cement, China, Glass, and Stone Ware	228,203	136,077
XVIII. (*a*) Paper; (*b*) Stationery	594,870	324,590
XIX. Jewellery, Timepieces, and Fancy Goods	109,190	85,407
XX. Optical, Surgical, and Scientific Instruments	38,577	30,744
XXI. Drugs, Chemicals, and Fertilisers	452,408	492,776
XXII. Miscellaneous	358,217	1,494,843
XXIII. Gold and Silver and Bronze Specie	—	—
Total	£12,381,973	£9,047,242

OVERSEA IMPORTS, 1921-22.

No. 23.—Oversea Imports into the State of South Australia for the Year ended June 30th, 1922.

Article and Country Whence Imported.	According to Country Whence Imported.		According to Country of Origin.	
	Quantity.	Value.	Quantity.	Value.
CLASS I.—FOODSTUFFS OF ANIMAL ORIGIN (BUT EXCLUDING LIVING ANIMALS).				
1 **Butter**—	lbs.	£	lbs	£
United Kingdom	2,072	250	—	—
Australia	—	—	2,072	250
Total	2,072	250	2,072	250
3 **Cheese**—	lbs.	£	lbs.	£
United Kingdom	13	6	13	6
British Malaya	25	3	25	3
New Zealand	864	123	864	123
Norway	9	—	9	—
Switzerland	417	108	417	108
Total	1,328	240	1,328	240
Gross amount of duty	—	£17	—	—
4 **Eggs in Shell**—	doz.	£	doz.	£
China	22	1	22	1
Gross amount of duty	—	£1	—	—
Fish—				
8 Fresh, &c.	lbs.	£	lbs.	£
United Kingdom	125,504	5,479	125,504	5,479
South African Union	36,442	1,730	36,442	1,730
Total	161,946	7,209	161,946	7,209
Gross amount of duty	—	£711	—	—
10 Potted, &c.	lbs.	£	lbs.	£
United Kingdom	—	7,380	—	7,380
Gross amount of duty	—	£1,845	—	—
11 Preserved in Tins.	lbs.	£	lbs.	£
United Kingdom	434,096	10,983	433,550	10,865
Canada	934,270	30,405	934,270	30,405
New Zealand	4,725	559	4,725	559
South African Union	7,248	502	7,248	502
Alaska	5,005	214	5,005	214
China	1,109	59	1,109	59
France	—	—	496	104
Japan	480	61	480	61
Norway	220,824	13,387	220,874	13,401
Sweden	7,026	404	7,026	404
United States of America	305,857	13,279	305,857	13,279
Total	1,920,640	69,853	1,920,640	69,853
Gross amount of duty	—	£17,284	—	—
12 Smoked or Dried (Not Salted).	lbs.	£	lbs.	£
United Kingdom	4,144	211	4,144	211
South African Union	4,200	182	4,200	182
China	368	43	368	43
Total	8,712	436	8,712	436
Gross amount of duty	—	£46	—	—
13 N.E.I.	cwts.		cwts.	£
United Kingdom	978	3,231	978	3,231
Canada	6	12	6	12
China	5	52	5	52
Norway	27	22	27	22
Total	1,016	3,317	1,016	3,317
Gross amount of duty	—	£256	—	—
14 **Honey**—	lbs.	£	lbs.	£
New Zealand	57	2	57	2
15 **Isinglass**—		£		£
United Kingdom	—	359	—	207
Brazil	—	—	—	152
China	—	4	—	4
Japan	—	61	—	61
Total	—	424	—	424
Gross amount of duty	—	£16	—	—
Meats, Poultry, and Game—				
16 Bacon and Hams.	lbs.	£	lbs.	£
New Zealand	2,997	165	2,997	165
Gross amount of duty	—	£50	—	—
18 Potted and Concentrated.		£		£
United Kingdom	—	17,113	—	17,113
Denmark	—	183	—	183
Total	—	17,296	—	17,296
Gross amount of duty	—	£5,211	—	—
CLASS I.—Meats, &c.—*continued*.				
25 Preserved in Tins.	lbs.	£	lbs.	£
United Kingdom	180	12	180	12
New Zealand	17,573	1,541	17,573	1,541
Australia	—	—	240	13
China	577	57	577	57
United States of America	2,270	90	2,030	77
Total	20,600	1,700	20,600	1,700
Gross amount of duty	—	£202	—	—
26 Sausage Casings.		£		£
Canada	—	4,991	—	4,991
United States of America	—	6,075	—	6,075
Total	—	11,066	—	11,066
27 N.E.I.	cwts.	£	cwts.	£
United States of America	4	165	4	165
Milk and Cream—				
28 Dried.	lbs.	£	lbs.	£
United Kingdom	1,680	240	1,680	240
Gross amount of duty	—	£42	—	—
30 Unsweetened.				
Netherlands	4,801	651	4,801	651
Norway	1,260	188	1,260	188
Total	6,061	839	6,061	839
Gross amount of duty	—	£57	—	—
Total Class I.	—	£120,583	—	£120,583
Gross amount of duty	—	£25,738	—	—
CLASS II.—FOODSTUFFS OF VEGETABLE ORIGIN.				
32 **Biscuits**—	lbs.	£	lbs.	£
United Kingdom	5,442	546	5,442	546
Gross amount of duty	—	£34	—	—
33 **Caramel Paste, &c.**—	lbs.	£	lbs.	£
United Kingdom	51,772	3,390	51,772	3,390
Netherlands	74,689	5,390	74,689	5,390
United States of America	1,120	86	1,120	86
Total	127,581	8,866	127,581	8,866
Gross amount of duty	—	£945	—	—
Confectionery—				
34 Chocolate.	lbs.	£	lbs.	£
United Kingdom	2,201	332	403	74
France	—	—	22	5
Netherlands	108	39	108	39
Switzerland	1,810	288	3,585	539
United States of America	480	43	481	45
Total	4,599	702	4,599	702
Gross amount of duty	—	£273	—	—
35 N.E.I.	lbs.	£	lbs.	£
United Kingdom	8,235	1,209	8,033	1,174
Egypt	8	—	8	—
South African Union	8	1	8	1
France	2	2	204	37
Netherlands	150	23	150	23
Switzerland	1,359	224	1,359	224
United States of America	109	49	109	49
Total	9,871	1,508	9,871	1,508
Gross amount of duty	—	£566	—	—
Fodders—				
36 Hay and Chaff.	cwts.	£	cwts.	£
New Zealand	20	9	20	9
Gross amount of duty	—	£1	—	—
Fruits, Dried—				
40 Dates.	lbs.	£	lbs.	£
United Kingdom	38,008	608	—	—
Arabia	—	—	17,293	223
Mesopotamia	385,562	5,002	406,277	5,387
Total	423,570	5,610	423,570	5,610
Gross amount of duty	—	£1,765	—	—
43 Other.	lbs.	£	lbs.	£
United Kingdom	280	15	—	—
Egypt	28	1	28	1
China	286	8	286	8
France	—	—	280	15
Turkey	39,850	1,830	39,850	1,830
Total	40,444	1,854	40,444	1,854
Gross amount of duty	—	£507	—	—

No. 23.—Oversea Imports into the State of South Australia for the Year ended June 30th, 1922—*continued.*

Article and Country Whence Imported.	According to Country Whence Imported.		According to Country of Origin.	
	Quantity.	Value.	Quantity.	Value.
CLASS II.—*continued.*				
Fruits and Vegetables—				
49 QUARTER PINTS AND SMALLER SIZES.	doz.	£	doz.	£
United Kingdom	4	3	—	—
France	—	—	4	3
Total	4	3	4	3
50 HALF-PINTS AND OVER QUARTER-PINTS.	doz.	£	doz.	£
United Kingdom	4	6	—	—
France	—	—	4	6
United States of America	40	19	40	19
Total	44	25	44	25
Gross amount of duty	—	£4	—	—
51 PINTS AND OVER HALF-PINTS.	doz.	£	doz.	£
China	49	24	49	24
United States of America	295	90	295	90
Total	344	114	344	114
Gross amount of duty	—	£69	—	—
52 QUARTS AND OVER PINTS.	doz.	£	doz.	£
British Malaya	2	3	2	3
China	8	4	8	4
Hawaii	2	1	2	1
United States of America	410	346	410	346
Total	422	354	422	354
Gross amount of duty	—	£179	—	—
53 EXCEEDING A QUART.	galls.	£	galls.	£
Egypt	2	1	2	1
China	1,270	359	1,270	359
United States of America	156	148	156	148
Total	1,428	508	1,428	508
Gross amount of duty	—	£225	—	—
Ginger—				
54 GREEN.	lbs.	£	lbs.	£
China	508	7	508	7
Gross amount of duty	—	£2	—	—
55 IN BRINE.	lbs.	£	lbs.	£
Hongkong	2,240	62	2,240	62
China	18,144	502	18,144	502
Total	20,384	564	20,384	564
Gross amount of duty	—	£55	—	—
56 PRESERVED, NOT IN LIQUID.	lbs.	£	lbs.	£
China	890	37	890	37
Gross amount of duty	—	£14	—	—
Grain and Pulse (Unprepared)—				
57 BARLEY.	centals	£	centals	£
United Kingdom	5	8	2	3
New Zealand	5	3	5	3
France	—	—	3	5
Total	10	11	10	11
Gross amount of duty	—	£1	—	—
58 BEANS AND PEAS.	centals	£	centals	£
United States of America	1	5	1	5
Gross amount of duty	—	£1	—	—
62 N.E.I.	centals	£	centals	£
United Kingdom	21	56	1	2
New Zealand	1,136	1,462	1,136	1,462
China	1	1	1	1
France	—	—	9	33
Netherlands	2	4	2	4
Sweden	—	—	11	21
United States of America	6	19	6	19
Total	1,166	1,542	1,166	1,542
Gross amount of duty	—	£87	—	—
Grain or Pulse (Prepared or Manufactured)—				
65 CORNFLOUR.	lbs.	£	lbs.	£
United States of America	33,994	620	33,994	620
Gross amount of duty	—	£319	—	—
71 RICE, N.E.I.	centals	£	centals	£
India	335	340	335	340
China	862	895	862	895
Cochin China	101	67	101	67
Total	1,298	1,302	1,298	1,302
Gross amount of duty	—	£1,216	—	—

Article and Country Whence Imported.	According to Country Whence Imported.		According to Country of Origin.	
	Quantity.	Value.	Quantity.	Value.
CLASS II.—Grain or Pulse—*contd.*				
73 N.E.I., INCLUDING PHOSPHORISED WHEAT.	centals	£	centals	£
United Kingdom	73	124	12	24
India	—	—	33	57
Egypt	22	39	50	82
China	2	1	2	1
United States of America	20	45	20	45
Total	117	209	117	209
Gross amount of duty	—	£36	—	—
74 **Hops—**	lbs.	£	lbs.	£
United Kingdom	23,039	1,620	13,888	672
Canada	7,101	587	7,101	587
Czecho-Slovakia	230	11	9,381	959
United States of America	63,879	5,570	63,879	5,570
Total	94,249	7,788	94,249	7,788
Gross amount of duty	—	£4,936	—	—
75 **Infants' and Invalids' Food—**	—	£	—	£
United Kingdom	—	4,042	—	3,989
United States of America	—	—	—	53
Total	—	4,042	—	4,042
76 **Jams and Jellies—**	lbs.	£	lbs.	£
United Kingdom	3,986	146	3,986	146
Australia	—	—	4,077	144
India	144	6	144	6
United States of America	4,077	144	—	—
Total	8,207	296	8,207	296
Gross amount of duty	—	£10	—	—
Liquorice—				
77 CRUDE.	lbs.	£	lbs.	£
United Kingdom	14	2	—	—
Italy	121	9	135	11
Total	135	11	135	11
Gross amount of duty	—	£1	—	—
78 OTHER	lbs.	£	lbs.	£
United Kingdom	1,911	233	789	91
Italy	929	112	2,051	254
Total	2,840	345	2,840	345
Gross amount of duty	—	£176	—	—
79 **Macaroni and Vermicelli—**	lbs.	£	lbs.	£
Chine	244	5	244	5
Gross amount of duty	—	£3	—	—
80 **Malt Extract (Non-spirituous)—**	lbs.	£	lbs.	£
United Kingdom	882	57	882	57
Gross amount of duty	—	£7	—	—
81 **Mustard—**	lbs.	£	lbs.	£
United Kingdom	54,415	7,804	54,396	7,802
France	—	—	19	2
United States of America	45	3	45	3
Total	54,460	7,807	54,460	7,807
Gross amount of duty	—	£681	—	—
Nuts, Edible—				
82 ALMOND KERNELS.	lbs.	£	lbs.	£
United Kingdom	2,961	263	—	—
China	772	59	772	59
Italy	14,844	1,132	14,844	1,132
France	—	—	1,096	104
Spain	—	—	1,865	159
United States of America	4	—	4	—
Total	18,581	1,454	18,581	1,454
Gross amount of duty	—	£465	—	—
83 ALMOND PASTE AND MEAL	lbs.	£	lbs.	£
United States of America	244	20	244	20
Gross amount of duty	—	£6	—	—
84 ALMONDS, UNSHELLED.	lbs.	£	lbs.	£
United Kingdom	2,199	53	—	—
Italy	—	—	2,199	53
Total	2,199	53	2,199	53
Gross amount of duty	—	£27	—	—
85 COCONUTS, WHOLE.	cwts.	£	cwts.	£
Fiji	511	252	511	252
Gross amount of duty	—	£26	—	—

No. 23.—Oversea Imports into the State of South Australia for the Year ended June 30th, 1922—*continued.*

Article and Country Whence Imported.	According to Country Whence Imported.		According to Country of Origin.	
	Quantity.	Value.	Quantity.	Value.
CLASS II.—Nuts, Edible—*contd.*				
86 WHOLE OR PREPARED, N.E.I.	lbs.	£	lbs.	£
United Kingdom	48,996	1,450	72	11
Ceylon	342,001	8,284	349,831	8,473
Egypt	124	4	124	4
India	11,430	284	11,430	284
Brazil	6,347	278	42,616	1,233
China	174,455	3,626	174,455	3,626
Georgia	—	—	4,150	218
Italy	16,210	601	16,210	601
Japan	9,156	146	9,156	146
Spain	—	—	675	77
Total	608,719	14,673	608,719	14,673
Gross amount of duty	—	£8,086	—	—
Peel—				
87 CANDIED, DRIED, &C.	lbs.	£	lbs.	£
United Kingdom	336	57	112	26
France	—	—	112	26
Italy	—	—	112	5
Total	336	57	336	57
Gross amount of duty	—	£4	—	—
Pickles, Sauces, Chutneys, Olives, &c.—				
89 QUARTER-PINTS AND SMALLER SIZES.	doz.	£	doz.	£
United Kingdom	310	110	310	110
United States of America	9	8	9	8
Total	319	118	319	118
Gross amount of duty	—	£13	—	—
90 HALF-PINTS AND OVER QUARTER-PINTS.	doz.	£	doz.	£
United Kingdom	6,327	3,822	6,327	3,822
United States of America	333	208	333	208
Total	6,660	4,030	6,660	4,030
Gross amount of duty	—	£426	—	—
91 PINTS AND OVER HALF-PINTS.	doz.	£	doz.	£
United Kingdom	1,144	1,249	1,144	1,249
India	6	4	6	4
China	20	6	20	6
United States of America	30	27	30	27
Total	1,200	1,286	1,200	1,286
Gross amount of duty	—	£154	—	—
92 QUARTS AND OVER PINTS.	doz.	£	doz.	£
China	51	24	51	24
India	9	10	9	10
Total	60	34	60	34
Gross amount of duty	—	£26	—	—
93 EXCEEDING A QUART.	galls.	£	galls.	£
United Kingdom	62	6	62	6
China	4	1	4	1
United States of America	703	335	703	335
Total	769	342	769	342
Gross amount of duty	—	£105	—	—
94 SOY FOR SAUCES.	galls.	£	galls.	£
China	48	10	48	10
95 Sago and Tapioca—	lbs.	£	lbs.	£
British Malaya	404,870	2,981	404,870	2,981
Java	199,458	1,797	199,458	1,797
Total	604,328	4,778	604,328	4,778
Seeds—				
96 CANARY, HEMP, AND RAPE.	centals	£	centals	£
United Kingdom	2	2	2	2
India	23	22	23	22
Argentine	30	48	30	48
China	156	119	156	119
Japan	641	484	641	484
Total	852	675	852	675
Gross amount of duty	—	£320	—	—
97 MUSTARD.	lbs.	£	lbs.	£
United Kingdom	392	6	392	6
Spices—				
98 CURRY POWDER, MANUFACTURED.	lbs.	£	lbs.	£
United Kingdom	51	8	51	8
India	17,264	812	17,264	812
British Malaya	112	6	112	6
Total	17,427	826	17,427	826
Gross amount of duty	—	£237	—	—

Article and Country Whence Imported.	According to Country Whence Imported.		According to Country of Origin.	
	Quantity.	Value.	Quantity.	Value.
CLASS II.—Spices—*continued.*				
99 GROUND, N.E.I.	lbs.	£	lbs.	£
United Kingdom	2,268	99	2,156	95
Ceylon	28	2	28	2
Jamaica	56	1	56	1
Italy	100	62	100	62
Morocco	—	—	112	4
Total	2,452	164	2,452	164
Gross amount of duty	—	£41	—	—
100 UNGROUND, N.E.I.	lbs.	£	lbs.	£
United Kingdom	23,786	653	1	1
British East Africa	224	16	1,454	113
British Malaya	241,219	7,847	241,219	7,847
Ceylon	22,401	313	22,513	321
India	39,774	778	39,914	786
Jamaica	11,954	304	19,553	415
Zanzibar	4,690	313	10,368	632
Java	19,628	632	19,628	632
Japan	8,396	232	8,396	232
Morocco	—	—	7,924	91
Netherlands	5,510	79	6,612	97
Sumatra	8,697	318	8,697	318
United States of America	2,156	52	2,156	52
Total	388,435	11,537	388,435	11,537
Gross amount of duty	—	£3,158	—	—
101 Starch Flowers—	lbs.	£	lbs.	£
United Kingdom	72	8	72	8
United States of America	990	29	990	29
Total	1,062	37	1,062	37
Gross amount of duty	—	£14	—	—
Sugar—				
103 GLUCOSE.	cwts.	£	cwts.	£
United States of America	2,667	1,896	2,667	1,896
Gross amount of duty	—	£1,475	—	—
105 INVERT SUGAR.	cwts.	£	cwts.	£
United Kingdom	5	11	5	11
Gross amount of duty	—	£2	—	—
107 MOLASSES, N.E.I.	cwts.	£	cwts.	£
China	—	1	—	1
Vegetables—				
108 DRIED OR CONCENTRATED.		£		£
China	—	36	—	36
United States of America	—	146	—	146
Total	—	182	—	182
Gross amount of duty	—	£55	—	—
112 Vinegar—	galls.	£	galls.	£
United Kingdom	3,006	987	3,006	987
Gross amount of duty	—	£75	—	—
Total Class II.	—	£88,176	—	£88,176
Gross amount of duty	—	£26,828	—	—
CLASS III.—BEVERAGES (NON-ALCOHOLIC) AND SUBSTANCES USED IN MAKING.				
Aerated and Mineral Waters—				
114 OTHER.		£		£
United Kingdom	—	24	—	24
Gross amount of duty	—	£5	—	—
115 Cocoa Beans—	lbs.	£	lbs.	£
United Kingdom	62,143	1,717	—	—
Africa, British West	—	—	13,960	348
British West Indies—				
Grenada	—	—	5,772	160
Trinidad	45,934	1,363	57,956	1,701
Dominica	—	—	9,359	257
British Soudan	—	—	2,060	54
Ceylon	12,880	441	12,880	441
Samoa	4,440	105	4,440	105
Ecuador	11,270	278	20,995	582
Africa, Portuguese West	—	—	9,245	256
Total	136,667	3,904	136,667	3,904
116 Cocoa Shells and Nibs, &c.—	lbs.	£	lbs.	£
United Kingdom	7,840	573	7,840	573
Netherlands	2,464	121	2,464	121
Total	10,304	694	10,304	694
Gross amount of duty	—	£24	—	—
117 Cocoa and Chocolate for Portable Use—	lbs.	£	lbs.	£
United Kingdom	78,744	4,955	78,744	4,955
Ceylon	52	4	52	4
New Zealand	12,000	866	12,000	866
Netherlands	1,800	211	1,800	211
Total	92,596	6,036	92,596	6,036
Gross amount of duty	—	£1,448	—	—

No. 23.—Oversea Imports into the State of South Australia for the Year ended June 30th, 1922—*continued.*

Article and Country Whence Imported.	According to Country Whence Imported.		According to Country of Origin.	
	Quantity.	Value.	Quantity.	Value.
CLASS III.—*continued.*				
Coffee and Chicory—				
118 Chicory, Raw and Kiln Dried.	lbs.	£	lbs.	£
United Kingdom	2,232	22	—	—
Belgium	21,993	283	24,225	305
Total	24,225	305	24,225	305
Gross amount of duty ..	—	£303	—	—
119 Coffee, Raw and Kiln Dried.	lbs.	£	lbs.	£
British Malaya.........	5,178	120	5,178	120
India	205,623	8,882	205,623	8,882
Arabia	2,707	127	2,707	127
Abyssinia	24,566	1,216	24,566	1,216
Costa Rica	16,066	759	16,066	759
Guatamala	25,562	1,131	25,562	1,131
Java	86,222	2,118	86,222	2,118
San Salvador	11,533	440	11,533	440
Total	377,457	14,793	377,457	14,793
Gross amount of duty ..	—	£4,418	—	—
120 Coffee & Chicory, Roasted and Ground, &c.	lbs.	£	lbs.	£
Egypt	6	—	6	—
Netherlands	11,200	189	11,200	189
Total	11,206	189	11,206	189
Gross amount of duty ..	—	£252	—	—
121 **Fruit Juices and Fruit Syrups (Non-spirituous)—**	galls.	£	galls.	£
United Kingdom	3,029	630	1,576	367
Jamaica	—	—	1,453	263
Total	3,029	630	3,029	630
Gross amount of duty ..	—	£243	—	—
Tea—				
122 In Packages not Exceeding 20lbs. in Weight.	lbs.	£	lbs.	£
Ceylon	3,940	315	3,940	315
India	530	45	530	45
China.................	5,650	330	5,650	330
Total	10,120	690	10,120	690
Gross amount of duty ..	—	£42	—	—
123 Bulk.	lbs.	£	lbs.	£
Ceylon	1,027,850	53,934	1,027,850	53,934
India	1,219,159	46,992	1,219,159	46,992
China.................	29,754	1,263	29,754	1,263
Japan	29,220	1,099	29,220	1,099
Java	934,872	37,005	934,872	37,005
Total	3,240,855	140,293	3,240,855	140,293
124 **Wine, Unfermented (Grape)—**	galls.	£	galls.	£
New Zealand	56	27	—	—
Australia.............	—	—	56	27
Total	56	27	56	27
Total Class III.	—	£167,585	—	£167,585
Gross amount of duty ..	—	£6,735	—	—
CLASS IV.—SPIRITUOUS AND ALCOHOLIC LIQUORS				
125 **Ale, Beer, and Porter in Bottle—**	galls.	£	galls.	£
United Kingdom.......	64,004	26,388	64,004	26,388
Denmark	157	48	157	48
Total	64,161	26,436	64,161	26,436
Gross amount of duty ..	—	£9,016	—	—
Spirits (Beverages)—				
128 Brandy—Bottled.	galls.	£	galls.	£
United Kingdom	2,697	2,851	—	—
France................	161	323	2,857	3,174
Spain	670	457	671	457
Total	3,528	3,631	3,528	3,631
Gross amount of duty ..	—	£1,810	—	—
129 Brandy—Bulk.	galls.	£	galls.	£
United Kingdom.......	293	198	—	—
France................	297	252	297	252
Spain	504	266	797	464
Total	1,094	716	1,094	716
Gross amount of duty ..	—	£4,541	—	—
130 Gin—British.	galls.	£	galls.	£
United Kingdom.......	6,912	4,793	6,912	4,793
Gross amount of duty ..	—	£11,573	—	—
CLASS IV.—Spirits, &c.—*contd.*				
131 Gin—Hollands and Geneva.	galls.	£	galls.	£
United Kingdom.......	155	73	—	—
Netherlands	750	332	905	405
Total	905	405	905	405
Gross amount of duty ..	—	£1,514	—	—
132 Gin—Schnapps.	galls.	£	galls.	£
United Kingdom.......	156	85	156	85
Gross amount of duty ..	—	£5,479	—	—
133 Rum—Bottled.	galls.	£	galls.	£
Jamaica	40	46	40	46
Gross amount of duty ..	—	£73	—	—
134 Rum—Bulk.	galls.	£	galls.	£
Jamaica	798	358	798	358
Gross amount of duty ..	—	£1,334	—	—
135 Whisky—Bottled.	galls.	£	galls.	£
United Kingdom.......	25	30	25	30
Gross amount of duty ..	—	£405	—	—
136 Whisky—Bulk.	galls.	£	galls.	£
United Kingdom.......	48,358	65,704	48,358	65,704
Gross amount of duty ..	—	£86,063	—	—
137 Spirits, N.E.I.	galls.	£	galls.	£
United Kingdom.......	143	252	62	122
Hongkong..............	55	41	55	41
Trinidad	—	—	40	60
China.................	79	41	79	41
Denmark	38	65	66	119
France................	100	89	113	105
Netherlands	77	88	77	88
Total	492	576	492	576
Gross amount of duty ..	—	£1,197	—	—
Wine, Fermented (including Medicated and Vermouth)—				
138 Sparkling.	galls.	£	galls.	£
United Kingdom.......	183	570	—	—
France................	147	498	328	1,064
Spain	—	—	2	4
Total	330	1,068	330	1,068
Gross amount of duty ..	—	£930	—	—
139 Still—In Bottle.	galls.	£	galls.	£
United Kingdom.......	220	247	10	13
Australia.............	—	—	1,622	1,445
New Zealand	1,622	1,445	—	—
France................	43	39	150	124
Italy	94	71	94	71
Madiera...............	—	—	2	4
Portugal	—	—	10	21
Spain	—	—	91	124
Total	1,979	1,802	1,979	1,802
Gross amount of duty ..	—	£502	—	—
140 Still—In Bulk.	galls.	£	galls.	£
United Kingdom.......	291	194	—	—
France................	118	67	118	67
Portugal	—	—	78	66
Spain	578	409	791	537
Total	987	670	987	670
Gross amount of duty ..	—	£457	—	—
141 N.E.I., including Sake, Ginger, and Prune Wines and Wines other than Grape.	—	£ —	—	£ —
Gross amount of duty ..	—	£29	—	—
Total Class IV.	—	£106,320	—	£106,320
Gross amount of duty ..	—	£124,923	—	—
CLASS V.—TOBACCO AND PREPARATIONS THEREOF.				
Tobacco—				
142 Cut.	lbs.	£	lbs.	£
United Kingdom.......	702	267	702	267
South African Union ...	179	27	179	27
United States of America	2	—	2	—
Total	883	294	883	294
Gross amount of duty ..	—	£811	—	—
143 Manufactured, N.E.I.	lbs.	£	lbs.	£
United States of America	6,429	1,421	6,429	1,421
Gross amount of duty ..	—	£3,131	—	—

No. 23.—Oversea Imports into the State of South Australia for the Year ended June 30th, 1922—*continued.*

Article and Country Whence Imported.	According to Country Whence Imported.		According to Country of Origin.	
	Quantity.	Value.	Quantity.	Value.
CLASS V.—Tobacco—*continued.*				
144 UNMANUFACTURED.	lbs.	£	lbs.	£
Papua	17	—	17	—
Cuba	773	211	773	211
Java	3,627	517	3,627	517
Philippines	8,160	700	8,160	700
Total	12,577	1,428	12,577	1,428
Gross amount of duty ..	—	£1,427	—	—
145 Cigars—	lbs.	£	lbs.	£
United Kingdom	1,340	1,287	1,031	1,088
Canada	1	1	1	1
Ceylon	14	6	14	6
India	215	98	215	98
British Malaya	369	143	369	143
South African Union ...	1	—	1	—
Cuba	25	50	57	150
Denmark	3	1	3	1
Germany	8	4	8	4
Java	4	2	4	2
Netherlands	1,069	890	1,069	890
Philippines	1,951	729	1,951	729
Switzerland	13	2	290	101
Total	5,013	3,213	5,013	3,213
Gross amount of duty ..	—	£3,920	—	—
146 Cigarettes—	lbs.	£	lbs.	£
United Kingdom	5,931	3,727	5,931	3,727
Ceylon	1	—	1	—
Egypt	42	45	42	45
India	5	4	5	4
South African Union ...	1	—	1	—
Netherlands	18	9	18	9
United States of America	233	76	233	76
Total	6,231	3,861	6,231	3,861
Gross amount of duty ..	—	£5,398	—	—
147 Snuff—	lbs.	£	lbs.	£
United Kingdom	190	55	190	55
Gross amount of duty ..	—	£79	—	—
Total Class V.	—	£10,272	—	£10,272
Gross amount of duty ..	—	£14.766	—	—
CLASS VI.—LIVE ANIMALS.				
150 Cattle—Stud Purposes—	number	£	number	£
United Kingdom	10	517	10	517
Horses—				
154 ENTIRE.	number	£	number	£
United Kingdom	2	1,347	2	1,347
155 MARES	number	£	number	£
United Kingdom	1	330	1	330
156 Pigs—	number	£	number	£
France	1	4	1	4
159 Poultry—For Breeding Purposes	number	£	number	£
United Kingdom	14	70	14	70
161 Sheep—For Breeding Purposes—	number	£	number	£
United Kingdom	4	168	4	168
162 Other Animals—		£		£
United Kingdom	—	158	—	158
South African Union ...	—	110	—	110
Total	—	268	—	268
Total Class VI.	—	£2,704	—	£2,704
CLASS VII.—ANIMAL SUBSTANCES (MAINLY UNMANUFACTURED), NOT FOODSTUFFS.				
164 Feathers—Undressed—		£		£
South African Union ...	—	6	—	6
Gross amount of duty ..	—	£1	—	—
166 Fur, Hatters'—	lbs.	£	lbs.	£
United Kingdom	350	240	350	240
Gross amount of duty ..	—	£36	—	—
167 Gelatine and Glue of all kinds—	lbs.	£	lbs.	£
United Kingdom	27,008	1,267	16,374	613
Belgium	—	—	10,186	566
France	560	33	1,008	121
Total	27,568	1,300	27,568	1,300
Gross amount of duty ..	—	£409	—	—
Hair and Fibre—				
170 HAIR, HUMAN, NOT MADE UP.	lbs.	£	lbs.	£
United Kingdom	7	11	—	—
France	—	—	7	11
Total	7	11	7	11
171 HAIR, OTHER.		£		£
United Kingdom	—	2	—	2
CLASS VII.—*continued.*				
Hides—				
173 CATTLE.	number	£	number	£
United Kingdom	50	204	—	—
Italy	125	481	125	481
Portugal	100	458	150	662
Total	275	1,143	275	1,143
Gross amount of duty ..	—	£15	—	—
174 HORSES.	number	£	number	£
United Kingdom	105	185	105	185
Yarns—				
183 WOOL, INCLUDING HOSIERY YARNS, CONTAINING WOOL.		£		£
United Kingdom	—	27,210	—	27,210
Gross amount of duty ..	—	£21	—	—
Total Class VII	—	£30,097	—	£30,097
Gross amount of duty ..	—	£482	—	—
CLASS VIII.—VEGETABLE SUBSTANCES AND FIBRES.				
187 Corks, Bungs, and Rings—	lbs.	£	lbs.	£
United Kingdom	22,255	2,696	3,252	535
Netherlands	6	2	6	2
Portugal	3,705	497	3,959	541
Spain	8,780	1,117	27,529	3,234
United States of America	4	2	4	2
Total	34,750	4,314	34,750	4,314
Gross amount of duty ..	—	£1,792	—	—
188 Cork Mats and other Manufactures of Cork, N.E.I —		£		£
United Kingdom	—	41	—	24
Italy	—	225	—	225
Spain	—	3	—	20
United States of America	—	74	—	74
Total	—	343	—	343
Gross amount of duty ..	—	£133	—	—
Fibres—				
189 BASS.	cwts.	£	cwts.	£
United Kingdom	74	266	74	266
190 COIR.	cwts.	£	cwts.	£
Ceylon	322	218	322	218
India	20	92	20	92
Total	342	310	342	310
192 COTTON WASTE.		£		£
United Kingdom	—	4,319	—	4,319
Japan	—	1,080	—	1,080
United States of America	—	32	—	32
Total	—	5,431	—	5,431
Gross amount of duty ..	—	£414	—	—
193 FLAX AND HEMP, INCLUDING FORMIUM TENAX.	cwts.	£	cwts.	£
New Zealand	10,148	16,560	10,148	16,560
Japan	78	277	78	277
Java	165	380	165	380
Philippines	1,493	2,870	1,493	2,870
Total	11,884	20,087	11,884	20,087
194 FLOCK.	cwts.	£	cwts.	£
United Kingdom	35	51	35	51
196 KAPOK.	lbs.	£	lbs.	£
British Malaya	2,806	137	2,806	137
India	896	16	896	16
Papua	127	8	127	8
Java	122,871	5,548	122,871	5,548
Total	126,700	5,709	126,700	5,709
197 OAKUM AND TOW.	cwts.	£	cwts.	£
United Kingdom	200	561	200	561
New Zealand	2,299	2,831	2,299	2,831
Total	2,499	3,392	2,499	3,392
198 OTHER.	cwts.	£	cwts.	£
United Kingdom	315	1,255	206	850
Ceylon	404	111	404	111
India	260	694	265	750
Madagascar	—	—	20	28
South African Union ...	36	132	36	132
China	1	44	1	44
Belgium	32	104	32	104
France	—	—	27	123
Java	—	—	20	62
Mexico	—	—	37	136
Total	1,048	2,340	1,048	2,340

No. 23.—Oversea Imports into the State of South Australia for the Year ended June 30th, 1922—*continued.*

Article and Country Whence Imported.	According to Country Whence Imported.		According to Country of Origin.	
	Quantity.	Value.	Quantity.	Value.
CLASS VIII.—*continued.*				
199 **Grass Straw and similar substances for manufacture of Hats, Raw or Manufactured—**		£		£
United Kingdom	—	6,844	—	875
Czecho-Slovakia	—	—	—	5
France	—	5	—	330
Italy	—	—	—	12
Switzerland	—	313	—	5,940
Total	—	7,162	—	7,162
Gross amount of duty	—	£629	—	—
Gums and Resins—				
200 DEXTRINE AND OTHER DRY GUMS.	cwts.	£	cwts.	£
United Kingdom	5	303	—	6
Egypt	—	—	—	26
India	—	—	1	7
Arabia	—	—	1	7
Persia	—	—	3	257
Total	5	303	5	303
Gross amount of duty	—	£82	—	—
201 RESINS—MASTIC, SANDARAC.	cwts.	£	cwts.	£
United Kingdom	31	82	31	78
Egypt	63	140	63	140
Italy	—	—	—	4
Total	94	222	94	222
202 SHELLAC.	cwts.	£	cwts.	£
United Kingdom	4	67	4	67
India	89	1,401	89	1,401
Total	93	1,468	93	1,468
Gross amount of duty	—	£28	—	—
203 OTHER.	cwts.	£	cwts.	£
United Kingdom	3,190	3,062	56	93
British Malaya	60	76	60	76
Egypt	—	—	53	158
India	27	30	28	37
New Zealand	61	364	61	364
Arabia	—	—	2	21
France	2,438	1,844	5,462	4,406
Java	—	2	—	2
Netherlands	—	—	5	14
Persia	—	—	—	5
Philippines	59	70	59	70
Soudan (French)	24	81	69	229
Sumatra	—	—	4	50
Syria	—	18	—	22
United States of America	3,005	1,735	3,005	1,735
Total	8,864	7,282	8,864	7,282
Gross amount of duty	—	£40	—	—
204 **Herbs, Dried, not Medicinal—**	lbs.	£	lbs.	£
United Kingdom	3,613	114	224	18
France	2,771	54	6,160	150
Total	6,384	168	6,384	168
Gross amount of duty	—	£132	—	—
205 **Plants, Trees, and Bulbs—**		£		£
United Kingdom	—	303	—	101
New Zealand	—	53	—	53
Netherlands	—	38	—	240
Spain	—	11	—	11
United States of America	—	3	—	3
Total	—	408	—	408
Seeds—				
207 LINSEED.	centals	£	centals	£
India	20,325	17,832	20,325	17,832
New Zealand	1,628	2,257	1,628	2,257
Total	21,953	20,089	21,953	20,089
Gross amount of duty	—	£3	—	—
209 OTHER.		£		£
United Kingdom	—	1,628	—	1,292
New Zealand	—	951	—	951
China	—	18	—	18
France	—	74	—	369
Italy	—	25	—	29
Japan	—	29	—	29
Netherlands	—	386	—	406
Turkey	—	16	—	16
United States of America	—	159	—	176
Total	—	3,286	—	3,286
210 **Sponges—**		£		£
United Kingdom	—	237	—	18
West Indies (British)—				
Bahamas	—	—	—	61
Trinidad	—	—	—	39
Cuba	—	—	—	8
Greece	—	74	—	182
Syria	—	7	—	7
United States of America	—	—	—	3
Total	—	318	—	318
CLASS VIII.—*continued.*				
211 **Starch—**	lbs.	£	lbs.	£
United Kingdom	35,190	1,323	35,190	1,323
Gross amount of duty	—	£293	—	—
Yarns—				
213 COIR.		£		£
Ceylon	—	147	—	147
India	—	355	—	355
Cochin China	—	123	—	123
Total	—	625	—	625
214 COTTON, MERCERISED.		£		£
United Kingdom	—	585	—	585
215 COTTON, N.E.I.		£		£
United Kingdom	—	1,715	—	1,715
Gross amount of duty	—	£13	—	—
216 FLAX.		£		£
United Kingdom	—	32	—	32
Gross amount of duty	—	£3	—	—
218 JUTE.		£		£
United Kingdom	—	61	—	61
India	—	14	—	14
Total	—	75	—	75
Gross amount of duty	—	£9	—	—
219 N.E.I.		£		£
United Kingdom	—	357	—	357
Total Class VIII	—	£87,661	—	£87,661
Gross amount of duty	—	£3,571	—	—
CLASS IX.—(a) APPAREL, (b) TEXTILES, AND (c) MANUFACTURED FIBRES.				
(a) APPAREL—				
Apparel and Attire—				
220 OF FUR.		£		£
United Kingdom	—	1,768	—	1,766
India	—	37	—	37
France	—	2	—	4
Total	—	1,807	—	1,807
Gross amount of duty	—	£557	—	—
221 MEN'S AND BOYS' CLOTHING.		£		£
United Kingdom	—	1,976	—	1,976
Canada	—	1	—	1
British Malaya	—	3	—	3
India	—	5	—	5
Japan	—	50	—	50
Total	—	2,035	—	2,035
Gross amount of duty	—	£999	—	—
222 BLOUSES, SKIRTS, AND COSTUMES OF COTTON, SILK, OR WOOL: WOMEN'S AND CHILDREN'S COATS.		£		£
United Kingdom	—	10,163	—	10,023
Belgium	—	—	—	19
France	—	9	—	52
Japan	—	62	—	62
Netherlands	—	—	—	14
Switzerland	—	9	—	73
Total	—	10,243	—	10,243
Gross amount of duty	—	£4,329	—	—
223 SHIRTS, PYJAMAS, AND SEWN GARMENTS OF A LIGHT NATURE, INCLUDING "WHITEWORK," COLLARS AND TIES.		£		£
United Kingdom	—	2,918	—	2,779
India	—	8	—	8
Malta	—	4	—	4
New Zealand	—	4	—	4
Canary Islands	—	—	—	7
Czecho-Slovakia	—	—	—	5
France	—	5	—	23
Japan	—	290	—	290
Switzerland	—	87	—	196
United States of America	—	7	—	7
Total	—	3,323	—	3,323
Gross amount of duty	—	£1,412	—	—

No. 23.—Oversea Imports into the State of South Australia for the Year ended June 30th, 1922—*continued.*

Article and Country Whence Imported.	According to Country Whence Imported.		According to Country of Origin.	
	Quantity.	Value.	Quantity.	Value.
CLASS IX.—(a) APPAREL—*contd.*				
Apparel and Attire—*continued.*				
224 HOSIERY AND KNITTED ARTICLES OF APPAREL, N.E.I.		£		£
United Kingdom	—	55,141	—	54,346
Canada	—	1,115	—	1,116
Ceylon	—	4	—	4
Egypt	—	3	—	3
Hongkong	—	1	—	1
India	—	96	—	96
Malta	—	13	—	13
British Malaya	—	7	—	7
New Zealand	—	47	—	47
South African Union	—	20	—	20
Belgium	—	2	—	2
China	—	171	—	171
Czecho -Slovakia	—	3	—	3
France	—	15	—	207
Germany	—	2	—	2
Italy	—	8	—	8
Japan	—	4,088	—	4,088
Jugo-Slavia	—	6	—	6
Philippines	—	14	—	14
Switzerland	—	61	—	648
Netherlands	—	—	—	1
Hawaii	—	1	—	1
United States of America	—	6,186	—	6,200
Total	—	67,004	—	67,004
Gross amount of duty	—	£29,490	—	—
225 OTHER.		£		£
United Kingdom	—	44,218	—	37,844
Canada	—	507	—	507
Ceylon	—	47	—	47
Egypt	—	61	—	75
India	—	231	—	231
Malta	—	5	—	25
New Zealand	—	16	—	16
South African Union	—	36	—	36
Belgium	—	1	—	10
China	—	156	—	156
Czecho-Slovakia	—	6	—	230
France	—	250	—	2,142
Germany	—	1	—	1
Italy	—	3	—	6
Japan	—	2,229	—	2,235
Netherlands	—	1	—	1
Switzerland	—	43	—	3,976
United States of America	—	1,130	—	1,403
Total	—	48,941	—	48,941
Gross amount of duty	—	£18,359	—	—
Boots and Shoes—				
226 BOOTS, SHOES, SLIPPERS, CLOGS, PATTENS, AND OTHER FOOTWEAR OF ANY MATERIAL, N.E.I.		£		£
United Kingdom	—	1,729	—	1,647
Canada	—	83	—	83
Ceylon	—	5	—	5
Hongkong	—	1	—	1
India	—	4	—	4
New Zealand	—	1	—	1
South African Union	—	1	—	1
British Malaya	—	1	—	1
China	—	6	—	6
Czecho-Slovakia	—	—	—	78
Denmark	—	—	—	—
France	—	12	—	13
Italy	—	—	—	1
Japan	—	55	—	55
United States of America	—	615	—	617
Total	—	2,513	—	2,513
Gross amount of duty	—	£1,030	—	—
227 GOLOSHES AND RUBBER SAND BOOTS AND SHOES, AND PLIMSOLLS.		£		£
United Kingdom	—	3,019	—	3,019
Canada	—	609	—	609
United States of America	—	11	—	11
Total	—	3,639	—	3,639
Gross amount of duty	—	£1,677	—	—
228 WADING BOOTS.		£		£
United States of America	—	32	—	32
Gross amount of duty	—	£3	—	—
230 UPPERS AND TOPS: CORK, LEATHER, AND OTHER SOCKS AND SOLES.		£		£
United Kingdom	—	557	—	557
Gross amount of duty	—	£197	—	—

Article and Country Whence Imported.	According to Country Whence Imported.		According to Country of Origin.	
	Quantity.	Value.	Quantity.	Value.
CLASS IX.—(a) APPAREL—*contd.*				
231 **Buttons, Buckles, Clasps, and Similar Articles for Apparel and Attire—**		£		£
United Kingdom	—	6,153	—	3,862
Czecho-Slovakia	—	—	—	147
France	—	—	—	84
Italy	—	76	—	2,046
Japan	—	802	—	802
Netherlands	—	—	—	12
United States of America	—	103	—	181
Total	—	7,134	—	7,134
Gross amount of duty	—	£512	—	—
232 **Corsets—**		£		£
United Kingdom	—	22,817	—	22,816
Belgium	—	5,214	—	5,214
Canada	—	449	—	449
France	—	—	—	1
United States of America	—	3,490	—	3,490
Total	—	31,970	—	31,970
Gross amount of duty	—	£16,361	—	—
Feathers—				
233 DRESSED, INCLUDING FEATHERS MADE UP INTO TRIMMINGS; ALSO NATURAL BIRDS AND WINGS.		£		£
United Kingdom	—	1,633	—	1,096
India	—	6	—	6
South African Union	—	6	—	6
France	—	—	—	537
Total	—	1,645	—	1,645
Gross amount of duty	—	£533	—	—
Furs and Other Skins—				
234 DRESSED OR PREPARED, N.E.I.		£		£
United Kingdom	—	403	—	378
India	—	15	—	15
Argentine	—	7	—	7
China	—	—	—	6
France	—	—	—	14
Japan	—	3	—	3
Poland	—	—	—	5
Total	—	428	—	428
Gross amount of duty	—	£67	—	—
Gloves—				
235 HARVESTING, DRIVING, HOUSEMAIDS' AND GARDENING.		£		£
United Kingdom	—	114	—	114
United States of America	—	17	—	17
Total	—	131	—	131
Gross amount of duty	—	£35	—	—
236 N.E.I.		£		£
United Kingdom	—	31,643	—	24,658
Canada	—	413	—	413
India	—	1	—	1
Belgium	—	1	—	654
Czecho-Slovakia	—	2	—	111
France	—	1,101	—	5,496
Italy	—	107	—	770
Luxemburg	—	—	—	67
Switzerland	—	—	—	1,098
United States of America	—	2,394	—	2,394
Total	—	35,662	—	35,662
Gross amount of duty	—	£5,319	—	—
Hair—Articles of Natural or Imitation Hair—				
237 HAIR NETS AND ARTICLES N.E.I.		£		£
United Kingdom	—	955	—	417
China	—	41	—	365
France	—	9	—	223
United States of America	—	1	—	1
Total	—	1,006	—	1,006
Gross amount of duty	—	£289	—	—
239 WIGS, TRANSFORMATIONS, AND FRINGES.	number	£	number	£
United Kingdom	3	22	3	22
Gross amount of duty	—	£4	—	—
Hats or Caps—				
240 SEWN OR BLOCKED.	doz.	£	doz.	£
United Kingdom	66	94	63	84
Ceylon	1	—	1	—
Belgium	—	—	3	10
Total	67	94	67	94
Gross amount of duty	—	£39	—	—

No. 23.—Oversea Imports into the State of South Australia for the Year ended June 30th, 1922—*continued.*

Article and Country Whence Imported.	According to Country Whence Imported.		According to Country of Origin.	
	Quantity.	Value.	Quantity.	Value.
CLASS IX.—(a) APPAREL—*contd.*				
Hats or Caps—*continued.*				
241 FELT, OF FUR.	doz.	£	doz.	£
United Kingdom	351	3,054	340	2,943
Czecho-Slovakia	—	—	6	71
France	—	—	5	40
Italy	53	411	53	411
United States of America	75	1,097	75	1,097
Total	479	4,562	479	4,562
Gross amount of duty	—	£1,794	—	—
242 FELT, OF WOOL.	doz.	£	doz.	£
United Kingdom	211	687	208	679
Denmark	—	—	1	1
Italy	23	151	25	158
Total	234	838	234	838
Gross amount of duty	—	£314	—	—
243 HOODS OR PLATEAUX OF RUSH, PANDANS, BAMBOO, ETC.		£		£
United Kingdom	—	293	—	110
France	—	—	—	6
Italy	—	—	—	177
Japan	—	53	—	53
Panama	—	1	—	1
Total	—	347	—	347
Gross amount of duty	—	£145	—	—
244 SEWN HATS OF ALL DESCRIPTIONS ON WIRE OR OTHER TIONS ON WIRE OR OTHER FRAMES AND SHAPES.		£		£
United Kingdom	—	171	—	152
Ceylon	—	1	—	1
India	—	4	—	4
Belgium	—	—	—	19
China	—	5	—	5
United States of America	—	5	—	5
Total	—	186	—	186
Gross amount of duty	—	£74	—	—
245 STRAW HATS AND BONNETS OF ALL DESCRIPTIONS MADE OF CHIP, &C.		£		£
United Kingdom	—	2,832	—	1,252
Ceylon	—	5	—	5
India	—	6	—	6
Belgium	—	—	—	75
China	—	39	—	39
France	—	—	—	45
Italy	—	103	—	1,495
Japan	—	—	—	2
Philippines	—	14	—	14
Switzerland	—	—	—	66
Total	—	2,999	—	2,999
Gross amount of duty	—	£1,229	—	—
246 HATS AND BONNETS OF ALL DESCRIPTIONS, &C., N.E.I.		£		£
United Kingdom	—	2,163	—	1,300
Ceylon	—	3	—	3
Egypt	—	1	—	1
India	—	207	—	207
New Zealand	—	2	—	2
Belgium	—	—	—	128
China	—	20	—	20
France	—	3	—	3
Italy	—	4	—	634
Japan	—	61	—	61
Switzerland	—	—	—	105
United States of America	—	29	—	29
Total	—	2,493	—	2,493
Gross amount of duty	—	£1,040	—	—
247 HAT TRIMMINGS OF ANY KIND, &C.		£		£
United Kingdom	—	35	—	35
Gross amount of duty	—	£5	—	—
Socks and Stockings—				
249 COTTON		£		£
United Kingdom	—	12,514	—	12,249
India	—	1	—	1
France	—	—	—	251
Italy	—	—	—	14
Japan	—	67	—	67
United States of America	—	1,583	—	1,583
Total	—	14,165	—	14,165
Gross amount of duty	—	£5,899	—	—
CLASS IX.—(a) APPAREL—*contd.*				
Socks and Stockings—*continued.*				
250 SILK AND N.E.I.		£		£
United Kingdom	—	27,931	—	27,889
Canada	—	54	—	54
British Malaya	—	1	—	1
Hongkong	—	1	—	1
India	—	11	—	11
South African Union	—	1	—	1
China	—	6	—	6
France	—	14	—	21
Italy	—	2	—	2
Japan	—	93	—	93
Switzerland	—	19	—	41
United States of America	—	4,533	—	4,546
Total	—	32,666	—	32,666
Gross amount of duty	—	£10,590	—	—
251 WOOLLEN AND CONTAINING WOOL.		£		£
United Kingdom	—	81,661	—	81,661
New Zealand	—	1	—	1
South African Union	—	1	—	1
Italy	—	1	—	1
United States of America	—	4	—	4
Total	—	81,668	—	81,668
Gross amount of duty	—	£28,838	—	—
Trimmings and Ornaments—				
252 ARTIFICIAL PLANTS, FLOWERS, &C.		£		£
United Kingdom	—	13,310	—	10,187
Belgium	—	—	—	12
Czecho-Slovakia	—	—	—	697
France	—	201	—	2,599
Japan	—	1	—	1
Switzerland	—	—	—	16
Total	—	13,512	—	13,512
Gross amount of duty	—	£4,705	—	—
253 N.E.I. FOR BONNETS, HATS, SHOES, &C.		£		
United Kingdom	—	80,174	—	8,853
Belgium	—	—	—	18
Czecho-Slovakia	—	—	—	552
China	—	166	—	166
France	—	252	—	17,504
Italy	—	8	—	536
Netherlands	—	—	—	115
Switzerland	—	273	—	53,129
United States of America	—	1	—	1
Total	—	80,874	—	80,874
Gross amount of duty	—	£23,351	—	—
254 **Umbrellas, Parasols, and Sunshades**—		£		£
United Kingdom	—	272	—	270
Egypt	—	—	—	1
France	—	—	—	1
Japan	—	19	—	19
United States of America	—	33	—	33
Total	—	324	—	324
Gross amount of duty	—	£103	—	—
Total Class IX. (a)	—	£452,855	—	£452,855
Gross amount of duty	—	£159,299	—	—
(b) TEXTILES.				
255 **Articles N.E.I. Partly or Wholly made up from Textiles, Felts, and Feathers**—		£		£
United Kingdom	—	12,600	—	12,148
Canada	—	4,329	—	4,329
Ceylon	—	4	—	4
Egypt	—	1	—	1
India	—	303	—	303
New Zealand	—	1	—	1
Belgium	—	1	—	5
Canary Islands	—	5	—	5
China	—	1	—	1
France	—	9	—	361
Italy	—	20	—	40
Japan	—	300	—	300
Netherlands	—	—	—	63
United States of America	—	2,638	—	2,651
Total	—	20,212	—	20,212
Gross amount of duty	—	£5,222	—	—
256 **Blankets and Blanketing**—		£		£
United Kingdom	—	908	—	827
India	—	56	—	56
Belgium	—	97	—	165
Czecho-Slovakia	—	116	—	116
France	—	—	—	3
Netherlands	—	—	—	10
United States of America	—	48	—	48
Total	—	1,225	—	1,225
Gross amount of duty	—	£367	—	—

No. 23.—Oversea Imports into the State of South Australia for the Year ended June 30th, 1922—*continued.*

Article and Country Whence Imported.	According to Country Whence Imported.		According to Country of Origin.	
	Quantity.	Value.	Quantity.	Value.
CLASS IX.—(b) TEXTILES—*contd.*				
257 **Cosies, Cushions, Doylies, &c.—**		£		£
United Kingdom.......	—	3,660	—	3,419
Aden	—	1	—	1
Canada	—	2	—	2
Ceylon	—	63	—	68
Cyprus	—	6	—	6
Egypt	—	2	—	2
Hongkong..............	—	28	—	28
India	—	589	—	589
Malta.................	—	6	—	6
New Zealand	—	5	—	5
Belgium	—	5	—	26
China.................	—	181	—	181
Canary Islands	—	—	—	5
Czecho-Slovakia	—	—	—	11
France................	—	—	—	47
Italy	—	1	—	1
Japan	—	7	—	7
Madiera...............	—	—	—	74
Netherlands	—	—	—	3
Switzerland	—	15	—	90
United States of America	—	10	—	10
Total	—	4,581	—	4,581
Gross amount of duty ..	—	£1,147	—	—
258 **Curtains and Textile Blinds, N.E.I.—**		£		£
United States of America	—	200	—	200
United Kingdom.......	—	4,534	—	4,474
Egypt	—	—	—	4
India	—	6	—	6
Germany...............	—	1	—	1
Switzerland	—	—	—	56
Total	—	4,741	—	4,741
Gross amount of duty ..	—	£998	—	—
259 **Flags and banners over 1ft. in Length—**		£		£
United Kingdom.......	—	4	—	4
Gross amount of duty ..	—	£1	—	—
Floor Coverings—				
260 CARPETS AND CARPETING.		£		£
United Kingdom.......	—	65,174	—	64,785
Canada	—	9	—	9
Ceylon	—	36	—	36
Egypt	—	26	—	26
India	—	927	—	927
New Zealand	—	1	—	1
Belgium	—	2	—	2
China.................	—	396	—	396
Czecho-Slovakia	—	98	—	116
France................	—	—	—	268
Italy	—	—	—	1
Japan	—	719	—	719
Persia	—	573	—	675
United States of America	—	1,116	—	1,116
Total	—	69,077	—	69,077
Gross amount of duty ..	—	£7,956	—	—
261 LINOLEUMS, OILCLOTHS, &C.		£		£
United Kingdom.......	—	84,835	—	84,821
Hongkong..............	—	117	—	117
India	—	1	—	1
Czecho-Slovakia	—	—	—	14
Japan	—	117	—	117
United States of America	—	1,695	—	1,695
Total	—	86,765	—	86,765
Gross amount of duty ..	—	£9,980	—	—
262 MATS, MATTING OF COIR, &C.		£		£
United Kingdom.......	—	1,681	—	1,580
Hongkong..............	—	200	—	200
India	—	4,664	—	4,690
Cochin China	—	1,460	—	1,460
Japan	—	1,155	—	1,155
Turkey	—	—	—	75
United States of America	—	2	—	2
Total	—	9,162	—	9,162
Gross amount of duty ..	—	£2,668	—	—
Piece Goods—				
263 CANVAS AND DUCK.		£		£
United Kingdom.......	—	44,506	—	43,653
Belgium	—	—	—	802
United States of America	—	—	—	51
Total	—	44,506	—	44,506
Gross amount of duty ..	—	£128	—	—
264 COTTON, N.E.I.—GREY, UNBLEACHED.		£		£
United Kingdom.......	—	48,359	—	48,330
Belgium	—	—	—	29
Japan	—	1,914	—	1,914
United States of America	—	147	—	147
Total	—	50,420	—	50,420
Gross amount of duty ..	—	£601	—	—
CLASS IX.—(b) TEXTILES—*contd.*				
Piece Goods—*continued.*				
265 WHITE, BLEACHED.		£		£
United Kingdom.......	—	216,372	—	216,279
Czecho-Slovakia	—	98	—	98
Italy	—	458	—	458
Japan	—	462	—	462
Netherlands	—	1	—	1
Switzerland	—	—	—	93
United States of America	—	997	—	997
Total	—	218,388	—	218,388
Gross amount of duty ..	—	£735	—	—
266 DUNGAREE, DENIMS, &C.		£		£
United Kingdom.......	—	7,082	—	4,284
Belgium	—	—	—	150
Netherlands	—	77	—	2,725
United States of America	—	5,744	—	5,744
Total	—	12,903	—	12,903
Gross amount of duty ..	—	£1,293	—	—
267 OIL BAIZE AND LEATHER CLOTH.		£		£
United Kingdom.......	—	12,976	—	12,949
France................	—	—	—	27
United States of America	—	3,471	—	3,471
Total	—	16,447	—	16,447
Gross amount of duty ..	—	£994	—	—
268 DYED OR PRINTED, N.E.I.		£		£
United Kingdom.......	—	514,298	—	508,964
Ceylon	—	3	—	3
India	—	1,162	—	1,162
Belgium	—	—	—	1,529
France................	—	3	—	498
Italy	—	—	—	175
Japan	—	7,423	—	7,427
Netherlands	—	855	—	3,606
Switzerland	—	—	—	380
United States of America	—	33,831	—	33,831
Total	—	557,575	—	557,575
Gross amount of duty ..	—	£8,717	—	—
269 HESSIANS AND OTHER JUTE PIECE GOODS.		£		£
United Kingdom.......	—	3,391	—	3,391
India	—	38,274	—	38,274
Total	—	41,665	—	41,665
Gross amount of duty ..	—	£2	—	—
270 HORSEHAIR CLOTH AND HOP CLOTH.		£		£
United Kingdom.......	—	5,062	—	5,062
Gross amount of duty ..	—	£18	—	—
271 LACE FOR ATTIRE, &C.		£		£
United Kingdom.......	—	49,302	—	24,179
Ceylon	—	24	—	24
Egypt	—	5	—	5
India	—	222	—	222
Malta.................	—	1	—	6
New Zealand	—	1	—	1
Belgium	—	—	—	34
China.................	—	1,554	—	1,554
Czecho-Slovakia	—	—	—	149
France................	—	301	—	13,046
Italy	—	—	—	37
Netherlands	—	—	—	1,042
Switzerland	—	30	—	11,133
United States of America	—	—	—	8
Total	—	51,440	—	51,440
Gross amount of duty ..	—	£8,987	—	—
272 LINEN, N.E.I.—PLAIN, UNBLEACHED OR BLEACHED.		£		£
United Kingdom.......	—	18,220	—	17,960
Belgium	—	—	—	260
Total	—	18,220	—	18,220
Gross amount of duty ..	—	£97	—	—
273 CHECKED, PRINTED, OR DYED, &C.		£		£
United Kingdom.......	—	5,380	—	5,165
Belgium	—	—	—	215
Total	—	5,380	—	5,380
Gross amount of duty ..	—	£33	—	—

No. 23.—Oversea Imports into the State of South Australia for the Year ended June 30th, 1922—*continued.*

Article and Country Whence Imported.	According to Country Whence Imported.		According to Country of Origin.	
	Quantity.	Value.	Quantity.	Value.
CLASS IX.—(b) TEXTILES—				
Piece Goods—*continued.*				
274 SILK OR CONTAINING SILK.		£		£
United Kingdom	—	82,365	—	28,820
Ceylon	—	13	—	28
Hongkong	—	28	—	28
India	—	86	—	89
British Malaya	—	15	—	15
New Zealand	—	2	—	2
South African Union	—	6	—	6
China	—	10,527	—	12,239
Czecho-Slovakia	—	5	—	5
France	—	633	—	32,848
Italy	—	—	—	5,234
Japan	—	43,939	—	45,855
Netherlands	—	—	—	6
Switzerland	—	78	—	12,522
United States of America	—	1,204	—	1,204
Total	—	138,901	—	138,901
Gross amount of duty	—	£26,386	—	—
275 VELVET, VELVETEENS, &C.		£		£
United Kingdom	—	15,060	—	12,100
South African Union	—	1	—	1
France	—	38	—	2,998
United States of America	—	70	—	70
Total	—	15,169	—	15,169
Gross amount of duty	—	£2,429	—	—
276 COTTON WICK (CANDLE AND LAMP).		£		£
United Kingdom	—	3,002	—	3,002
277 WOOLLENS—FLANNELS, INCLUDING DOMETT CONTAINING WOOL.				
United Kingdom	—	3,345	—	3,330
New Zealand	—	2	—	2
France	—	—	—	15
Total	—	3,347	—	3,347
Gross amount of duty	—	£1,007	—	—
278 WOOLLENS, OR CONTAINING WOOL, N.E.I.		£		£
United Kingdom	—	223,823	—	220,180
Ceylon	—	1	—	1
India	—	2	—	2
Malta	—	4	—	4
Papua	—	1	—	1
Belgium	—	373	—	914
France	—	21	—	2,424
Italy	—	—	—	99
Netherlands	—	—	—	286
Philippines	—	1	—	1
Switzerland	—	—	—	314
United States of America	—	1	—	1
Total	—	224,227	—	224,227
Gross amount of duty	—	£71,854	—	—
279 N.E.I., NOT WOOL OR SILK, FOR HUMAN WEAR, &C.		£		£
United Kingdom	—	65,053	—	64,348
Belgium	—	2	—	340
France	—	5	—	5
Japan	—	972	—	972
Netherlands	—	69	—	436
United States of America	—	2,160	—	2,160
Total	—	68,261	—	68,261
Gross amount of duty	—	£651	—	—
280 OTHER.		£		£
United Kingdom	—	14,901	—	11,749
Belgium	—	28	—	133
Czecho-Slovakia	—	4	—	470
France	—	49	—	1,599
Italy	—	—	—	39
Netherlands	—	14	—	130
Switzeralnd	—	202	—	1,078
United States of America	—	65	—	65
Total	—	15,263	—	15,263
Gross amount of duty	—	£407	—	—
281 **Quilts, Table Covers, Sheets, &c.**		£		£
United Kingdom	—	23,698	—	23,505
Hongkong	—	32	—	32
India	—	82	—	82
New Zealand	—	1	—	1
South African Union	—	3	—	3
Belgium	—	—	—	80
China	—	11	—	11
Czecho-Slovakia	—	—	—	60
Denmark	—	1	—	1
France	—	6	—	9
Hawaii	—	1	—	1
Italy	—	4	—	4
Netherlands	—	—	—	12
Switzerland	—	—	—	25
United States of America	—	4	—	17
Tota	—	23,843	—	23,843
Gross amount of duty	—	£4,938	—	—
CLASS IX.—(b) TEXTILES—*contd.*				
282 **Rugs, N.E.I.—**		£		£
United Kingdom	—	2,842	—	2,715
Ceylon	—	—	—	12
India	—	58	—	67
Belgium	—	—	—	31
Czecho-Slovakia	—	—	—	38
France	—	—	—	35
Italy	—	—	—	2
Total	—	2,900	—	2,900
Gross amount of duty	—	£753	—	—
283 **Sewing and Embroidery Silks and Twists—**		£		
United Kingdom	—	106,887	—	106,745
India	—	13	—	13
New Zealand	—	20	—	20
France	—	96	—	196
Switzerland	—	—	—	42
United States of America	—	1,142	—	1,142
Tota l	—	108,158	—	108,158
Gross amount of duty	—	£4,981	—	—
284 **Tents, Tarpaulins, and Sails—**		£		£
United Kingdom	—	29	—	29
Gross amount of duty	—	£4	—	—
285 **Waddings and Cotton Wool, N.E.I.—**				
United Kingdom	—	1,927	—	1,927
United States of America	—	870	—	870
Total	—	2,797	—	2,797
Gross amount of duty	—	£646	—	—
Total (b) Textiles	—	£ 1,823,670	—	£ 1,823,670
Gross amount of duty	—	£164,000	—	—
(c) MANUFACTURED FIBRES—				
Bags and Sacks—				
286 BRAN AND CHAFF.	doz.	£	doz.	£
India	23,000	6,809	23,000	6,809
287 CORN AND FLOUR.	doz.	£	doz.	£
India	718,951	246,178	718,951	246,178
289 ORE.	doz.	£	doz.	£
India	1,866	310	1,866	310
290 SECOND-HAND.	doz.	£	doz.	£
India	4,175	229	4,175	229
292 WOOL PACKS.	doz.	£	doz.	£
India	18,993	38,112	18,993	38,112
Cordage and Twines—				
295 TWINE AND YARN, REAPER AND BINDER.	cwts.	£	cwts.	£
United Kingdom	51	537	51	537
New Zealand	400	1,320	400	1,320
Total	451	1,857	451	1,857
Gross amount of duty	—	£155	—	—
297 N.E.I., INCLUDING FENDERS. COIR, SILVER, &C.		£		£
United Kingdom	—	12,493	—	12,409
Canada	—	5	—	5
India	—	11	—	11
France	—	42	—	100
Japan	—	115	—	115
Spain	—	—	—	13
Sweden	—	3	—	3
Switzerland	—	—	—	13
United States of America	—	488	—	488
Total	—	13,157	—	13,157
Gross amount of duty	—	£3,381	—	—
Total (c) Manufactured Fibres	—	£306,652	—	£306,652
Gross amount of duty	—	£3,536	—	—
Total Class IX.	—	£ 2,583,177	—	£ 2,583,177
Gross amount of duty	—	£326,835	—	—
CLASS X.—OILS, FATS, AND WAXES.				
298 **Greases, including Axle Grease**	cwts.	£	cwts.	£
United Kingdom	21	76	21	76
United States of America	1,600	2,846	1,600	2,846
Total	1,621	2,922	1,621	2,922
Gross amount of duty	—	£593	—	—

No. 23.—Oversea Imports into the State of South Australia for the Year ended June 30th, 1922—*continued.*

	Article and Country Whence Imported.	According to Country Whence Imported.		According to Country of Origin.	
		Quantity.	Value.	Quantity.	Value.
	CLASS X.—*continued.*				
	Oils (in Vessels not exceeding 1gall.)—				
300	QUARTER-PINTS AND SMALLER SIZES.	doz.	£	doz.	£
	United Kingdom	152	53	122	36
	Switzerland	—	—	6	2
	United States of America	981	162	1,005	177
	Total	1,133	215	1,133	215
	Gross amount of duty	—	£68	—	—
301	HALF-PINTS AND OVER QUARTER-PINTS.	doz.	£	doz.	£
	United Kingdom	11	6	11	6
	Norway	12	13	12	13
	Sweden	34	7	34	7
	United States of America	1,231	1,363	1,231	1,363
	Total	1,288	1,389	1,288	1,389
	Gross amount of duty	—	£161	—	—
302	PINTS AND OVER HALF-PINTS.	doz.	£	doz.	£
	United Kingdom	6	7	6	7
	Sweden	21	1	21	1
	United States of America	394	804	394	804
	Total	421	812	421	812
	Gross amount of duty	—	£108	—	—
303	QUARTS AND OVER PINTS.	doz.	£	doz.	£
	Sweden	16	12	16	12
	United States of America	1	—	1	—
	Total	17	12	17	12
	Gross amount of duty	—	£9	—	—
304	OVER A QUART.	galls.	£	galls.	£
	United Kingdom	6	3	6	3
	Canada	60	6	60	6
	China	6	2	6	2
	Norway	4	3	4	3
	United States of America	40	12	40	12
	Total	116	26	116	26
	Gross amount of duty	—	£24	—	—
	Oils (in Bulk)—				
305	BIRCH, TAR, PINE, &C.	galls.	£	galls.	£
	United States of America	3	1	3	1
306	CASTOR.	galls.	£	galls.	£
	United Kingdom	1,356	414	1,319	402
	India	3,597	650	3,597	650
	Belgium	266	61	266	61
	France	—	—	37	12
	Total	5,219	1,125	5,219	1,125
	Gross amount of duty	—	£244	—	—
307	CHINA.	galls.	£	galls.	£
	United Kingdom	1,110	406	—	—
	Hongkong	7	1	7	1
	Netherlands	—	—	1,110	406
	Total	1,117	407	1,117	407
	Gross amount of duty	—	£168	—	—
308	COCONUT.	galls.	£	galls.	£
	United Kingdom	132	36	—	—
	India	135	46	135	46
	Cochin China	—	—	132	36
	Total	267	82	267	82
	Gross amount of duty	—	£10	—	—
310	COTTON SEED.	galls.	£	galls.	£
	United Kingdom	6,922	1,071	6,922	1,071
	India	4	1	4	1
	Japan	400	49	400	49
	Total	7,326	1,121	7,326	1,121
	Gross amount of duty	—	£227	—	—
312	FISH, SEAL, WHALE, &C.	galls.	£	galls.	£
	United Kingdom	4,938	580	4,105	453
	Newfoundland	749	152	1,582	279
	Japan	2,662	327	2,662	327
	Total	8,349	1,059	8,349	1,059
	Gross amount of duty	—	£90	—	—
313	KEROSENE AND OTHER REFINED PETROLEUM BURNING OILS.	galls.	£	galls.	£
	Borneo (Dutch)	164,256	3,646	164,256	3,646
	United States of America	1,669,977	42,133	1,669,977	42,133
	Total	1,834,233	45,779	1,834,233	45,779
314	LINSEED.	galls.	£	galls.	£
	United Kingdom	22,208	3,656	22,208	3,656
	Gross amount of duty	—	£833	—	—

	Article and Country Whence Imported.	According to Country Whence Imported.		According to Country of Origin.	
		Quantity.	Value.	Quantity.	Value.
	CLASS X.—Oils (in Bulk)—*contd.*				
315	LUBRICATING (MINERAL).	galls.	£	galls.	£
	United Kingdom	110	30	110	30
	Belgium	3,203	403	3,203	403
	Borneo (Dutch)	195	8	195	8
	United States of America	289,659	38,863	289,659	38,863
	Total	293,167	39,304	293,167	39,304
	Gross amount of duty	—	£4,244	—	—
316	MIRBANE.	galls.	£	galls.	£
	United Kingdom	44	27	44	27
318	OLIVE.	galls.	£	galls.	£
	United Kingdom	60	38	—	—
	France	420	245	480	283
	Italy	4	2	4	2
	Syria	13	5	13	5
	Total	497	290	497	290
	Gross amount of duty	—	£424	—	—
320	PETROLEUM SPIRIT, INCLUDING BENZINE, &C.	galls.	£	galls.	£
	United Kingdom	2	3	2	3
	Sumatra	2,322,076	178,954	2,322,076	178,954
	United States of America	2,167,096	169,360	2,167,096	169,360
	Total	4,489,174	348,317	4,489,174	348,317
	Gross amount of duty	—	£18,707	—	—
321	RESIDUAL.	galls.	£	galls.	£
	Borneo (Dutch)	103,846	1,199	103,846	1,199
	Gross amount of duty	—	£216	—	—
324	TURPENTINE.	galls.	£	galls.	£
	United Kingdom	11	5	11	5
	New Zealand	200	65	200	65
	United States of America	23,306	6,731	23,306	6,731
	Total	23,517	6,801	23,517	6,801
	Gross amount of duty	—	£98	—	—
326	N.E.I.	galls.	£	galls.	£
	United Kingdom	4,966	1,018	4,663	931
	British West Africa	—	—	253	53
	Egypt	4	1	4	1
	China	568	141	568	141
	France	1	1	33	28
	Japan	1,100	324	1,100	324
	Italy	2	1	2	1
	Norway	1,224	229	1,231	232
	Sweden	511	29	511	29
	United States of America	13,406	2,399	13,417	2,403
	Total	21,782	4,143	21,782	4,143
	Gross amount of duty	—	£993	—	—
327	**Petroleum Jelly—**	lbs.	£	lbs.	£
	United Kingdom	5,768	172	5,768	172
	United States of America	4,939	190	4,939	190
	Total	10,707	362	10,707	362
	Gross amount of duty	—	£64	—	—
329	**Stearine (Stearic Acid)—**	lbs.	£	lbs.	£
	United Kingdom	2,240	91	2,240	91
	Gross amount of duty	—	£9	—	—
	Waxes—				
331	BEESWAX.	lbs.	£	lbs.	£
	United Kingdom	280	20	280	20
	Gross amount of duty	g	£1	—	—
332	CERESINE.	lbs.	£	lbs.	£
	United Kingdom	13,476	512	13,476	512
	Gross amount of duty	—	£56	—	—
333	CARNAUBA, JAPANESE, OR VEGETABLE.	lbs.	£	lbs.	£
	United Kingdom	12,341	568	455	18
	Brazil	—	—	11,886	550
	United States of America	14	9	14	9
	Total	12,355	577	12,355	577
	Gross amount of duty	—	£48	—	—
334	MIXED OR COMPOUND WAXES, &C.	lbs.	£	lbs.	£
	United Kingdom	124	9	99	6
	China	14	1	14	1
	France	—	—	25	3
	United States of America	6,296	297	6,296	297
	Total	6,434	307	6,434	307
	Gross amount of duty	—	£40	—	—

No. 23.—Oversea Imports into the State of South Australia for the Year ended June 30th, 1922—*continued.*

Article and Country Whence Imported.	According to Country Whence Imported.		According to Country of Origin.	
	Quantity.	Value.	Quantity.	Value.
CLASS X.—Waxes—*continued.*				
335 PARAFFIN.	lbs.	£	lbs.	£
United Kingdom.......	37,856	504	37,856	504
India	367,240	9,890	367,240	9,890
British Malaya.........	6,720	119	6,720	119
Borneo (Dutch)	53,480	931	53,480	931
Java	8,846	125	8,846	125
United States of America	10,732	113	10,732	113
Total	484,874	11,682	484,874	11,682
Gross amount of duty ..	—	£3,844	—	—
Total Class X.	—	£472,238	—	£472,238
Gross amount of duty ..	—	£31,279	—	—
CLASS XI.—PAINTS AND VARNISHES.				
Paints and Varnishes—				
336 BARYTES.		£		£
United Kingdom.......	—	6	—	6
337 BLACKS—BONE, IVORY, &C.		£		£
United Kingdom.......	—	23	—	—
United States of America	—	—	—	23
Total	—	23	—	23
Gross amount of duty ..	—	£2	—	—
338 DRY COLORS, INCLUDING LITHARGE, &C.	cwts.	£	cwts.	£
United Kingdom.......	2,524	4,865	2,346	4,613
France................	43	29	46	34
Italy	199	257	199	257
Netherlands	60	167	60	167
Spain	—	—	163	182
United States of America	22	150	34	215
Total	2,848	5,468	2,848	5,468
Gross amount of duty ..	—	£921	—	—
339 GROUND IN LIQUID.	cwts.	£	cwts.	£
United Kingdom.......	1,374	3,688	1,374	3,688
United States of America	47	435	47	435
Total	1,421	4,123	1,421	4,123
Gross amount of duty ..	—	£1,077	—	—
340 KALSOMINE, WATER PAINTS, ETC.	cwts.	£	cwts.	£
United Kingdom.......	5	10	5	10
United States of America	1,556	2,568	1,556	2,568
Total	1,561	2,578	1,561	2,578
Gross amount of duty ..	—	£546	—	—
341 LEAD OXIDES.	cwts.	£	cwts.	£
United Kingdom.......	177	422	177	422
Gross amount of duty ..	—	£91	—	—
342 LITHOPONE.	cwts.	£	cwts.	£
United Kingdom.......	60	81	—	—
Netherlands	50	65	110	146
Total	110	146	110	146
Gross amount of duty ..	—	£44	—	—
343 LIQUID REMOVERS OF PAINT, ETC.	galls.	£	galls.	£
United States of America	2	1	2	1
344 PATENT DRYERS AND THE LIKE.	lbs.	£	lbs.	£
United Kingdom.......	4,792	116	4,792	116
Gross amount of duty ..	—	£4	—	—
345 PREPARED FOR USE (NOT ENAMEL).	cwts.	£	cwts.	£
United Kingdom.......	690	3,081	593	1,876
Netherlands	—	—	97	1,205
United States of America	170	1,594	170	1,594
Total	860	4,675	860	4,675
Gross amount of duty ..	—	£1,551	—	—
346 ENAMELS, ENAMEL PAINTS, ETC.	cwts.	£	cwts.	£
United Kingdom.......	61	383	61	383
Netherlands	38	287	38	287
United States of America	46	424	46	424
Total	145	1,094	145	1,094
Gross amount of duty ..	—	£462	—	—
347 PUTTY.	cwts.	£	cwts.	£
United Kingdom.......	147	139	147	139
Gross amount of duty ..	—	£15	—	—
CLASS XI.—Paints, &c.—*continued.*				
348 SHIP'S ANTI-FOULING COMPOSITION.	cwts.	£	cwts.	£
United Kingdom.......	380	2,605	380	2,605
United States of America	28	181	28	181
Total	408	2,786	408	2,786
Gross amount of duty ..	—	£83	—	—
349 WHITE LEAD (DRY OR IN OIL).	cwts.	£	cwts.	£
United Kingdom.......	673	1,867	673	1,867
United States of America	24	91	24	91
Total	697	1,958	697	1,958
Gross amount of duty ..	—	£499	—	—
350 WHITING.	cwts.	£	cwts.	£
United Kingdom.......	633	125	633	125
Gross amount of duty ..	—	£26	—	—
351 ZINC OXIDES.	cwts.	£	cwts.	£
United Kingdom.......	242	697	242	697
Gross amount of duty ..	—	£169	—	—
352 OTHER, INCLUDING CRAYONS.		£		£
United Kingdom.......	—	1,799	—	1,600
British Honduras	—	10	—	10
France................	—	32	—	230
United States of America	—	240	—	241
Total	—	2,081	—	2,081
Gross amount of duty ..	—	£249	—	—
353 **Varnishes, including Patent Knotting, &c.—**	galls.	£	galls.	£
United Kingdom	3,835	2,417	3,835	2,417
Netherlands	100	48	100	48
United States of America	901	603	901	603
Total	4,836	3,068	4,836	3,068
Gross amount of duty ..	—	£945	—	—
354 **Varnish and Oil Stains, &c.—**		£		£
United Kingdom.......	—	1,012	—	1,012
Denmark	—	4	—	4
United States of America	—	968	—	968
Total	—	1,984	—	1,984
Gross amount of duty ..	—	£773	—	—
Total Class XI.	—	£31,490	—	£31,490
Gross amount of duty ..	—	£7,457	—	—
CLASS XII.—STONES AND MINERALS USED INDUSTRIALLY.				
355 **Charcoal—**	cwts.	£	cwts.	£
United Kingdom.......	1	7	—	—
France................	—	—	—	2
Netherlands	—	—	1	5
Total	1	7	1	7
356 **Coal—**	cwts.	£	cwts.	£
Japan	129	150	129	150
358 **Plumbago or Graphite, &c.—**		£		£
United Kingdom.......	—	95	—	95
Ceylon	—	21	—	21
Belgium	—	18	—	18
United States of America	—	32	—	32
Total	—	166	—	166
Gross amount of duty ..	—	£37	—	—
Stone (including Marble and Slate)—				
359 LITHOGRAPHIC, OIL, AND WHET STONES, &C.		£		£
United Kingdom.......	—	581	—	553
Canada	—	9	—	9
Belgium	—	—	—	24
France................	—	2	—	3
United States of America	—	1,225	—	1,228
Total	—	1,817	—	1,817
Gross amount of duty ..	—	£126	—	—
360 MARBLE AND STONE SLABS, ETC.		£		£
Italy	—	1,827	—	1,827
United States of America	—	236	—	236
Total	—	2,063	—	2,063
Gross amount of duty ..	—	£520	—	—
361 MARBLE, UNWROUGHT, &C.		£		£
Italy	—	24	—	24
Gross amount of duty ..	—	£5	—	—

No. 23.—Oversea Imports into the State of South Australia for the Year ended June 30th, 1922—*continued.*

Article and Country Whence Imported.	According to Country Whence Imported.		According to Country of Origin.	
	Quantity.	Value.	Quantity.	Value.
CLASS XII.—Stone, &c.—*continued.*				
362 Pumice Stone.		£		£
United Kingdom	—	29	—	21
Italy	—	15	—	23
Total	—	44	—	44
363 Slate Slabs.		£		£
United Kingdom	—	61	—	—
Portugal	—	—	—	61
Total	—	61	—	61
Gross amount of duty ..	—	£21	—	—
365 Stone (including Granite in Rough).		£		£
South African Union ...	—	30	—	30
Gross amount of duty ..	—	£3	—	—
366 Wrought Monumental Marble.		£		£
United Kingdom	—	16	—	16
Belgium	—	54	—	54
Italy	—	427	—	427
Total	—	497	—	497
Gross amount of duty ..	—	£222	—	—
367 Wrought, other than Marble.		£		£
Italy	—	21	—	21
Gross amount of duty ..	—	£9	—	—
368 Wrought, N.E.I., Marble.		£		£
United Kingdom	—	110	—	110
Belgium	—	149	—	149
Italy	—	1,142	—	1,142
Total	—	1,401	—	1,401
Gross amount of duty	—	£631	—	—
370 Wrought, N.E.I., other than Marble or Slate.		£		£
United Kingdom	—	539	—	539
Gross amount of duty ..	—	£222	—	—
Total Class XII.	—	£6,820	—	£6,820
Gross amount of duty ..	—	£1,796	—	—
CLASS XIII.—ORES AND METALS UNMANUFACTURED OR PARTLY MANUFACTURED.				
371 **Aluminium—Pigs, Ingots, Blocks, Bars, &c.—**	cwts.	£	cwts.	£
United Kingdom	1	14	1	14
372 **Antimony (Star), Antimonial and Lead Compounds—**				
United Kingdom	—	597	—	597
China	—	29	—	29
United States of America	—	19	—	19
Total	—	645	—	645
Gross amount of duty ..	—	£159	—	—
Copper—				
378 Bars, Rod (Plain), Angle, Tee, &c.	cwts.	£	cwts.	£
United Kingdom	120	589	120	589
Gross amount of duty ..	—	£147	—	—
379 Blocks or Ingots.	cwts.	£	cwts.	£
Australia	—	—	100	366
United Kingdom	105	416	5	50
Total	105	416	105	416
Gross amount of duty ..	—	£5	—	—
381 **Fire Clay—**	cwts.	£	cwts.	£
United Kingdom	120	59	120	59
Iron and Steel—				
383 Pig.	cwts.	£	cwts.	£
United Kingdom	6,200	1,682	6,200	1,682
Belgium	2,022	673	2,022	673
Total	8,222	2,355	8,222	2,355
Gross amount of duty ..	—	£512	—	—
384 Bar, Rod, Angle, Tee, &c.	cwts.	£	cwts.	£
United Kingdom	129,210	95,168	126,933	93,953
Belgium	62,913	31,792	63,202	31,930
France	18,728	9,823	20,715	10,898
Luxemburg	796	432	796	432
Sweden	202	604	203	606
United States of America	11,549	10,635	11,549	10,635
Total	223,398	148,454	223,398	148,454
Gross amount of duty ..	—	£33,258	—	—
CLASS XIII.—Iron, &c.—*continued.*				
385 Hoop.	cwts.	£	cwts.	£
United Kingdom	9,617	10,242	9,462	10,091
Belgium	1,809	1,673	1,822	1,710
France	348	194	490	308
Luxemburg	213	119	213	119
United States of America	1,990	2,230	1,990	2,230
Total	13,977	14,458	13,977	14,458
Gross amount of duty ..	—	£437	—	—
386 Ingots, Blooms, Slabs, &c.	cwts.	£	cwts.	£
United Kingdom	1,998	2,491	1,356	2,245
Belgium	270	105	270	105
France	544	188	1,186	434
United States of America	30	114	30	114
Total	2,842	2,898	2,842	2,898
Gross amount of duty ..	—	£323	—	—
387 Scrap.	cwts.	£	cwts.	£
United Kingdom	92,335	21,962	92,335	21,962
390 **Mica—**	cwts.	£	cwts.	£
United Kingdom	—	47	—	47
India	1	48	1	48
United States of America	1	32	1	32
Total	2	127	2	127
Gross amount of duty ..	—	£33	—	—
Mixed Metals (Alloys), N.E.I.—				
391 Brass—Bars, Blooms, Ic.	cwts.	£	cwts.	£
United Kingdom	69	264	69	264
United States of America	—	2	—	2
Total	69	266	69	266
Gross amount of duty ..	—	£67	—	—
392 Ferrous Alloys.	cwts.	£	cwts.	£
United Kingdom	21	64	21	64
393 Alloys N.E.I.—Pigs, Ingots, &c.	cwts.	£	cwts.	£
United Kingdom	25	192	25	192
United States of America	—	2	—	2
Total	25	194	25	194
Gross amount of duty ..	—	£30	—	—
394 **Nickels—Pigs, Ingots, &c.—**	cwts.	£	cwts.	£
United Kingdom	12	250	12	250
United States of America	—	11	—	11
Total	12	261	12	261
Gross amount of duty ..	—	£2	—	—
Ores—				
398 Chrome.	cwts.	£	cwts.	£
United Kingdom	43	107	43	107
404 Molybdenite.	cwts.	£	cwts.	£
United Kingdom	1	13	1	13
412 Other Ores, Clays, &c.	cwts.	£	cwts.	£
United Kingdom	227	184	78	19
Spain	—	—	149	165
Total	227	184	227	184
414 **Scrap Metals, N.E.I. (Iron and Aluminium not included)—**	cwts.	£	cwts.	£
United Kingdom	906	2,333	906	2,333
Gross amount of duty ..	—	£67	—	—
416 **Quicksilver—**	lbs.	£	lbs.	£
United Kingdom	375	53	—	—
Spain	—	—	375	53
Total	375	53	375	53
417 **Tin—Ingots—**	cwts.	£	cwts.	£
United Kingdom	220	1,889	220	1,889
418 **Zinc (Spelter)—Bar, Scrap, and Blocks—**	cwts.	£	cwts.	£
United Kingdom	632	952	632	952
Gross amount of duty ..	—	£93	—	—
Total Class XIII.	—	£198,293	—	£198,293
Gross amount of duty ..	—	£35,133	—	—

No. 23.—Oversea Imports into the State of South Australia for the Year ended June 30th, 1922—*continued.*

Article and Country Whence Imported.	According to Country Whence Imported.		According to Country of Origin.	
	Quantity.	Value.	Quantity.	Value.
CLASS XIV.—(a) MACHINES AND MACHINERY, (b) OTHER MANUFACTURES OF METALS.				
(a) MACHINES AND MACHINERY.				
419 **Adding and Computing Machines, &c.—**		£		£
United Kingdom	—	43	—	17
Canada	—	5	—	5
Sweden	—	13	—	13
United States of America	—	394	—	420
Total	—	455	—	455
Gross amount of duty	—	£34	—	—
420 **Chain Blocks and Travelling Blocks, &c.—**		£		£
United Kingdom	—	2,363	—	2,189
Canada	—	662	—	662
France	—	5	—	140
Italy	—	96	—	96
Sweden	—	1	—	1
Switzerland	—	5	—	5
United States of America	—	2,244	—	2,283
Total	—	5,376	—	5,376
Gross amount of duty	—	£356	—	—
421 **Churns of all kinds, &c.—**		£		£
Sweden	—	5	—	5
United States of America	—	64	—	64
Total	—	69	—	69
Gross amount of duty	—	£26	—	—
422 **Cream Separators and Parts—**		£		£
Sweden	—	15,959	—	15,959
United States of America	—	1,102	—	1,102
Total	—	17,061	—	17,061
Gross amount of duty	—	£1,437	—	—
Engines—				
423 GAS AND OIL.		£		£
United Kingdom	—	19,556	—	19,555
Canada	—	2,046	—	2,046
New Zealand	—	1	—	1
Belgium	—	—	—	1
France	—	34	—	34
Italy	—	391	—	391
Sweden	—	890	—	890
Switzerland	—	272	—	272
United States of America	—	18,433	—	18,433
Total	—	41,623	—	41,623
Gross amount of duty	—	£13,372	—	—
424 PORTABLE AND TRACTION.		£		£
United Kingdom	—	2,591	—	2,591
Canada	—	30	—	30
United States of America	—	17,958	—	17,958
Total	—	20,579	—	20,579
Gross amount of duty	—	£9,294	—	—
425 LOCOMOTIVES AND PARTS, N.E.I.		£		£
United Kingdom	—	1,065	—	1,065
Gross amount of duty	—	£293	—	—
Implements and Machinery—				
426 CHAFFCUTTERS AND HORSE GEARS, &C.		£		£
United Kingdom	—	1,981	—	1,981
Canada	—	12,802	—	12,802
United States of America	—	8,794	—	8,794
Total	—	23,577	—	23,577
Gross amount of duty	—	£6,155	—	—
427 COMBINED CORNSHELLER, &C.		£		£
Canada	—	6,527	—	6,527
United States of America	—	2,762	—	2,762
Total	—	9,289	—	9,289
Gross amount of duty	—	£3,457	—	—
428 DRILLS (FERTILISER, &C.	number	£	number	£
Canada	405	13,089	405	13,089
Gross amount of duty	—	£3,961	—	—
429 ATTACHMENTS FOR DRILLS.		£		£
Canada	—	3,519	—	3,519
United States of America	—	445	—	445
Total	—	3,964	—	3,964
Gross amount of duty	—	£875	—	—
430 HARVESTERS, STRIPPER.	number	£	number	£
Canada	84	12,541	84	12,541
Gross amount of duty	—	£3,479	—	—
CLASS XIV.—(a) MACHINES, &c.—*continued.*				
Implements, &c.—*continued.*				
431 METAL PARTS OF STRIPPER HARVESTERS.	lbs.	£	lbs.	£
Canada	44,852	2,060	44,852	2,060
United States of America	13,681	498	13,681	498
Total	58,533	2,558	58,533	2,558
Gross amount of duty	—	£488	—	—
432 MOWERS, REAPERS, &C.		£		£
United Kingdom	—	181	—	181
Canada	—	27,103	—	27,103
United States of America	—	16,703	—	16,703
Total	—	43,987	—	43,987
Gross amount of duty	—	£9,310	—	—
434 TESTERS AND PASTEURIZERS, ETC.		£		£
United Kingdom	—	853	—	853
Sweden	—	14	—	14
United States of America	—	3,110	—	3,110
Total	—	3,977	—	3,977
Gross amount of duty	—	£354	—	—
435 N.E.I., INCLUDING CANE LOADERS, &C.		£		£
United Kingdom	—	1,472	—	943
Canada	—	145	—	145
France	—	580	—	1,109
United States of America	—	2,715	—	2,715
Total	—	4,912	—	4,912
Gross amount of duty	—	£1,505	—	—
436 **Mangles, Clothes Wringers, &c.**		£		£
United Kingdom	—	1,465	—	1,465
Canada	—	30	—	30
United States of America	—	2,312	—	2,312
Total	—	3,807	—	3,807
Gross amount of duty	—	£773	—	—
Machinery, Electrical—				
437 DYNAMO ELECTRIC MACHINES, &C.		£		£
United Kingdom	—	44,879	—	44,457
Canada	—	239	—	239
Belgium	—	699	—	699
Denmark	—	107	—	326
France	—	25	—	224
Italy	—	163	—	163
Sweden	—	3,542	—	3,542
Switzerland	—	—	—	4
United States of America	—	24,380	—	24,380
Total	—	74,034	—	74,034
Gross amount of duty	—	£24,575	—	—
438 REGULATING, STARTING, AND CONTROLLING APPARATUS, ETC.		£		£
United Kingdom	—	3,930	—	3,915
Canada	—	328	—	328
United States of America	—	13,544	—	13,559
Total	—	17,802	—	17,802
Gross amount of duty	—	£3,250	—	—
Machinery, Mining—				
439 COAL CUTTING MACHINES.		£		£
United States of America	—	43	—	43
Gross amount of duty	—	£4	—	—
440 EARTH AND ROCK CUTTING, ETC.		£		£
United Kingdom	—	3,571	—	3,571
Netherlands	—	559	—	559
United States of America	—	981	—	981
Total	—	5,111	—	5,111
Gross amount of duty	—	£1,598	—	—
441 ROTARY AND PERCUSSIVE ROCK DRILLS.		£		£
United Kingdom	—	177	—	177
442 **Machine Tools (Prescribed)—**		£		£
United Kingdom	—	39,021	—	36,829
Canada	—	1,066	—	1,066
New Zealand	—	3	—	3
Belgium	—	3,878	—	3,878
France	—	—	—	6
Germany	—	—	—	1,960
Japan	—	1	—	1
Sweden	—	318	—	318
Switzerland	—	1,261	—	1,261
United States of America	—	36,067	—	36,293
Total	—	81,615	—	81,615
Gross amount of duty	—	£4,492	—	—

No. 23.—Oversea Imports into the State of South Australia for the Year ended June 30th, 1922—*continued.*

Article and Country Whence Imported.	According to Country Whence Imported.		According to Country of Origin.	
	Quantity.	Value.	Quantity.	Value.
CLASS XIV.—(a) MACHINES, &c.—*continued.*				
Motive Power Machinery and Appliances, except Electric—				
443 FLUE-HEATED ECONOMIZERS, ETC.		£		£
United Kingdom.......	—	57,599	—	57,599
Gross amount of duty ..	—	£4,971	—	—
445 MOTIVE POWER MACHINERY, N.E.I.		£		£
United Kingdom.......	—	53,260	—	53,126
Canada	—	76	—	76
India	—	11	—	11
France................	—	55	—	189
Italy	—	154	—	154
Sweden	—	962	—	962
United States of America	—	14,761	—	14,761
Total	—	69,279	—	69,279
Gross amount of duty ..	—	£22,419	—	—
446 Printing Machines and Presses, Etc.—		£		£
United Kingdom.......	—	3,893	—	3,893
United States of America	—	4,529	—	4,529
Total	—	8,422	—	8,422
Gross amount of duty ..	—	£453	—	—
447 Sewing Machines, Etc.—		£		£
United Kingdom.......	—	4,324	—	4,324
Czecho Slovakia	—	8	—	8
Sweden	—	5	—	5
United States of America	—	2,529	—	2,529
Total	—	6,866	—	6,866
Gross amount of duty ..	—	£1,079	—	—
448 Typewriters (including Covers)		£		£
United Kingdom.......	—	129	—	—
United States of America	—	7,294	—	7,423
Total	—	7,423	—	7,423
Gross amount of duty ..	—	£742	—	—
449 Weighing Machines, N.E.I., &c.		£		£
United Kingdom	—	5,564	—	5,562
Denmark	—	53	—	53
France...............	—	—	—	2
United States of America	—	2,783	—	2,783
Total	—	8,400	—	8,400
Gross amount of duty ..	—	£2,652	—	—
450 Machines and Machinery, N.E.I.		£		£
United Kingdom.......	—	78,223	—	78,135
Canada	—	996	—	996
India	—	22	—	22
New Zealand	—	55	—	55
Belgium	—	635	—	635
France................	—	1	—	27
Denmark	—	—	—	1
Germany...............	—	—	—	27
Italy	—	46	—	46
Netherlands	—	13	—	13
Sweden	—	622	—	622
Switzerland	—	4	—	4
United States of America	—	22,539	—	22,573
Total	—	103,156	—	103,156
Gross amount of duty ..	—	£29,618	—	—
Total (a) Machines and Machinery	—	£647,856	—	£647,856
Gross amount of duty ..	—	£151,022	—	—
(b) OTHER MANUFACTURES OF METALS.				
451 Aluminium — Rods, Strips, Sheets, &c.—	cwts.	£	cwts.	£
United Kingdom.......	42	465	27	330
France...............	1	7	16	142
Total	43	472	43	472
Gross amount of duty ..	—	£43	—	—
452 Aluminium—Manufactures of, N.E.I.—		£		£
United Kingdom.......	—	5,797	—	5,797
France...............	—	14	—	14
Switzerland	—	304	—	304
United States of America	—	144	—	144
Total	—	6,259	—	6,259
Gross amount of duty ..	—	£1,576	—	—
454 Parts of Bedsteads—		£		£
United Kingdom.......	—	21	—	21

Article and Country Whence Imported.	According to Country Whence Imported.		According to Country of Origin.	
	Quantity.	Value.	Quantity.	Value.
CLASS XIV.—(b) OTHER MANUFACTURES—*continued.*				
455 Bolts and Nuts, Rivets and Washers, N.E.I.—		£		£
United Kingdom.......	—	23,923	—	23,778
Canada	—	596	—	596
Belgium	—	65	—	65
France................	—	23	—	31
Italy	—	4	—	4
Norway	—	—	—	137
Sweden	—	8	—	8
Switzerland	—	48	—	48
United States of America	—	6,835	—	6,835
Total	—	31,502	—	31,502
Gross amount of duty ..	—	£10,018	—	—
456 Brass Pipes and Tubes (Plain)—	cwts.	£	cwts.	£
United Kingdom.......	1,016	9,553	1,016	9,552
France...............	4	20	4	21
United States of America	—	4	—	4
Total	1,020	9,577	1,020	9,577
Gross amount of duty ..	—	£1,470	—	—
457 Brass Plate and Sheet (Plain)—	cwts.	£	cwts.	£
United Kingdom.......	218	914	218	914
United States of America	1	30	1	30
Total	219	944	219	944
Gross amount of duty ..	—	£157	—	—
458 Brasswork, Bronzework, &c.—		£		£
United Kingdom.......	—	5,230	—	5,230
Canada	—	451	—	451
Ceylon	—	3	—	3
India	—	4	—	4
France................	—	17	—	17
United States of America	—	592	—	592
Total	—	6,297	—	6,297
Gross amount of duty ..	—	£2,362	—	—
459 Chain, not made into Serviceable Articles—		£		£
United Kingdom.......	—	2,591	—	2,591
United States of America	—	28	—	28
Total	—	2,619	—	2,619
Gross amount of duty ..	—	£3	—	—
460 Copper Pipes and Tubes (Plain)—	cwts.	£	cwts.	£
United Kingdom.......	304	2,467	304	2,467
United States of America	—	2	—	2
Total	304	2,469	304	2,469
Gross amount of duty ..	—	£741	—	—
461 Copper Plate and Sheet (Plain)—	cwts.	£	cwts.	£
United Kingdom.......	1,027	6,330	1,007	6,209
Belgium	13	81	13	81
France...............	—	—	20	121
Total	1,040	6,411	1,040	6,411
Gross amount of duty ..	—	£510	—	—
462 Cutlery, N.E.I.—		£		£
United Kingdom.......	—	30,123	—	29,820
Canada	—	1,503	—	1,503
Ceylon	—	4	—	4
India	—	4	—	4
South African Union ...	—	1	—	1
Czecho-Slovakia	—	4	—	29
France................	—	18	—	65
Japan	—	52	—	52
Netherlands	—	2	—	2
Sweden	—	139	—	139
Switzerland	—	50	—	54
United States of America	—	1,002	—	1,229
Total	—	32,902	—	32,902
Gross amount of duty ..	—	£3,856	—	—
463 Enamelled Ware, including Enamelled Cooking Utensils—		£		£
United Kingdom.......	—	270	—	270
Czecho-Slovakia	—	4	—	4
United States of America	—	27	—	27
Total	—	301	—	301
Gross amount of duty ..	—	£108	—	—
Electrical and Gas Appliances—				
464 ELECTROLIERS, GASOLIERS, ETC.		£		£
United Kingdom.......	—	345	—	345
Canada	—	58	—	58
Czecho-Slovakia	—	17	—	17
Netherlands	—	38	—	38
United States of America	—	482	—	482
Total	—	940	—	940
Gross amount of duty ..	—	£389	—	—

No. 23.—Oversea Imports into the State of South Australia for the Year ended June 30th, 1922—*continued.*

Article and Country Whence Imported.	According to Country Whence Imported.		According to Country of Origin.	
	Quantity.	Value.	Quantity.	Value.
CLASS XIV.—(b) OTHER MANUFACTURES—Electrical, &c.—*ctd.*				
465 Electric Fittings, &c.		£		£
United Kingdom	—	7,454	—	6,668
Canada	—	5	—	5
France	—	—	—	1
Japan	—	622	—	622
Switzerland	—	32	—	815
United States of America	—	4,101	—	4,103
Total	—	12,214	—	12,214
Gross amount of duty	—	£4,151	—	—
466 Electric Heating and Cooking Appliances.		£		£
United Kingdom	—	276	—	270
Canada	—	55	—	55
United States of America	—	249	—	255
Total	—	580	—	580
Gross amount of duty	—	£198	—	—
467 Gas Meters and Parts thereof.		£		£
United Kingdom	—	7,737	—	7,737
Japan	—	5	—	5
Sweden	—	2	—	2
United States of America	—	2,376	—	2,376
Total	—	10,120	—	10,120
Gross amount of duty	—	£3,149	—	—
468 Gas Stoves and Rings.		£		£
United Kingdom	—	470	—	470
Gross amount of duty	—	£165	—	—
469 Electrical Appliances, N.E.I.		£		£
United Kingdom	—	25,467	—	24,852
Canada	—	110	—	110
Denmark	—	178	—	178
France	—	29	—	41
Italy	—	149	—	149
Japan	—	643	—	643
Netherlands	—	6,873	—	7,472
Switzerland	—	2	—	2
United States of America	—	18,318	—	18,322
Total	—	51,769	—	51,769
Gross amount of duty	—	£12,354	—	—
470 Gas Appliances, N.E.I.		£		£
United Kingdom	—	275	—	275
Gross amount of duty	—	£76	—	—
471 **Electrotypes and Stereotypes—**		£	£	
United Kingdom	—	34	—	34
Canada	—	3	—	3
United States of America	—	16	—	16
Total	—	53	—	53
Gross amount of duty	—	£214	—	
472 **Fire Extinguishers (Hand)—**		£		£
United Kingdom	—	32	—	32
United States of America	—	553	—	553
Total	—	585	—	585
Gross amount of duty	—	£202	—	—
Iron and Steel—				
473 Girders, Beams, Channels, Etc.	cwts.	£	cwts.	£
United Kingdom	13,061	8,824	13,012	8,801
Belgium	1,507	745	1,507	745
France	—	—	49	23
United States of America	340	235	340	235
Total	14,908	9,804	14,908	9,804
Gross amount of duty	—	£2,728	—	—
Plate and Sheet—				
474 Corrugated, Galvanized.	cwts.	£	cwts.	£
United Kingdom	152,269	218,010	152,269	218,010
Belgium	60	72	60	72
Total	152,329	218,082	152,329	218,082
Gross amount of duty	—	£15,671	—	—
475 Corrugated, not Galvanized.	cwts.	£	cwts.	£
United Kingdom	19	34	19	34
Gross amount of duty	—	£1	—	—
476 Galvanized, not Corrugated.	cwts.	£	cwts.	£
United Kingdom	29,412	41,231	29,412	41,231
United States of America	411	816	411	816
Total	29,823	42,047	29,823	42,047
Gross amount of duty	—	£4,096	—	—
CLASS XIV.—(b) OTHER MANUFACTURES—Plate, &c.—*contd.*				
477 Plain, not Galvanized	cwts.	£	cwts.	£
United Kingdom	60,716	51,573	60,716	51,573
Belgium	2,450	1,636	2,450	1,636
France	1,732	1,256	1,732	1,256
United States of America	47,308	27,885	47,308	27,885
Total	112,206	82,350	112,206	82,350
Gross amount of duty	—	£5,766	—	—
478 **Kitchen Cooking Utensils of Cast Iron, &c.—**		£		£
United Kingdom	—	957	—	957
United States of America	—	38	—	38
Total	—	995	—	995
Gross amount of duty	—	£158	—	—
480 **Lamps and Lampware—**		£		£
United Kingdom	—	4,161	—	3,858
Canada	—	2,114	—	2,114
India	—	4	—	4
Belgium	—	65	—	73
Czecho-Slovakia	—	85	—	89
France	—	377	—	630
Italy	—	289	—	273
Japan	—	1,421	—	1,421
Switzerland	—	—	—	2
United States of America	—	7,375	—	7,427
Total	—	15,891	—	15,891
Gross amount of duty	—	£5,577	—	—
481 **Incandescent Mantles—**	number	£	number	£
United Kingdom	44,750	1,150	41,870	1,084
Belgium	—	—	2,880	66
United States of America	1,700	22	1,700	22
Total	46,450	1,172	46,450	1,172
Gross amount of duty	—	£389	—	—
482 **Lead—Sheet and Piping—**	cwts.	£	cwts.	£
United Kingdom	153	321	153	321
Gross amount of duty	—	£32	—	—
483 **Leaf and Foil of any Metal—**		£		£
United Kingdom	—	888	—	832
Belgium	—	—	—	22
Italy	—	—	—	1
Switzerland	—	—	—	33
United States of America	—	127	—	127
Total	—	1,015	—	1,015
Gross amount of duty	—	£27	—	—
484 **Locks—**		£		£
United Kingdom	—	2,273	—	2,273
United States of America	—	1,060	—	1,060
Total	—	3,333	—	3,333
Gross amount of duty	—	£1,277	—	—
485 **Malleable Iron Castings—**	lbs.	£	lbs.	£
United Kingdom	3,426	271	3,426	271
Canada	29,851	1,898	29,851	1,898
United States of America	10,817	453	10,817	453
Total	44,094	2,622	44,094	2,622
Gross amount of duty	—	£1,057	—	—
Nails—				
486 Brads, Spikes, Picture Nails, &c.	cwts.	£	cwts.	£
United Kingdom	925	2,760	915	2,632
Canada	1	10	1	10
Belgium	100	103	100	103
France	—	—	7	48
Switzerland	—	—	3	80
United States of America	194	1,012	194	1,012
Total	1,220	3,885	1,220	3,885
Gross amount of duty	—	£886	—	—
487 Horseshoe.	cwts.	£	cwts.	£
United Kingdom	398	1,796	398	1,796
Sweden	515	2,366	515	2,366
United States of America	291	1,079	291	1,079
Total	1,204	5,241	1,204	5,241
Gross amount of duty	—	£889	—	—
488 Rail—Dog or Brobs.	cwts.	£	cwts.	£
United Kingdom	430	565	430	565
Gross amount of duty	—	£97	—	—

No. 23.—Oversea Imports into the State of South Australia for the Year ended June 30th, 1922—*continued.*

Article and Country Whence Imported.	According to Country Whence Imported.		According to Country of Origin.	
	Quantity.	Value.	Quantity.	Value.
CLASS XIV.—(b) OTHER MANUFACTURES—Nails—*continued.*				
489 SADDLER'S TACKS.		£		£
United Kingdom.......	—	12	—	12
United States of America	—	1	—	1
Total	—	13	—	13
490 **Netting, Wire—**	cwts.	£	cwts.	£
United Kingdom.......	3,788	7,185	3,788	7,185
Gross amount of duty ..	—	£644	—	—
Pipes and Tubes—				
491 CAST IRON AND CAST IRON FITTINGS.	cwts.	£	cwts.	£
United Kingdom.......	8,903	6,784	8,903	6,784
United States of America	3	21	3	21
Total	8,906	6,805	8,906	6,805
Gross amount of duty ..	—	£1,069	—	—
492 FLEXIBLE METAL TUBES, ETC.		£		£
United Kingdom.......	—	17,926	—	17,926
493 WATER BORE CASING TUBES.		£		£
United Kingdom.......	—	3,384	—	3,384
United States of America	—	588	—	588
Total	—	3,972	—	3,972
Gross amount of duty ..	—	£59	—	—
494 WROUGHT (INCLUDING RIVETED), N.E.I.	cwts.	£	cwts.	£
United Kingdom.......	34,364	72,533	34,339	72,366
Canada	3,691	4,855	3,691	4,855
Sweden	28	218	28	218
Switzerland	40	502	42	533
United States of America	45,344	33,425	45,367	33,561
Total	83,467	111,533	83,467	111,533
Gross amount of duty ..	—	£11,760	—	—
495 **Plates (except Tinned Plain), Sheets, &c.—**		£		£
United Kingdom.......	—	563	—	563
United States of America	—	1	—	1
Total	—	564	—	564
496 **Plates Prepared for Engravers, Etc.—**		£		£
United Kingdom.......	—	330	—	191
France...............	—	—	—	139
United States of America	—	91	—	91
Total	—	421	—	421
Gross amount of duty ..	—	£23	—	—
Printers' Material—				
498 CIRCLES, CLUMPS, &C.		£		£
United Kingdom.......	—	117	—	117
499 TYPES, PRINTERS', &C.		£		£
United Kingdom.......	—	233	—	233
Germany..............	—	3	—	3
United States of America	—	331	—	331
Total	—	567	—	567
Gross amount of duty ..	—	£169	—	—
500 **Rails, Fishplates, &c.—**		£		£
United Kingdom.......	—	6,867	—	6,867
Belgium	—	204	—	204
United States of America	—	27	—	27
Total	—	7,098	—	7,098
Gross amount of duty ..	—	£1,526	—	—
501 **Refrigerating Condensers, &c.—**		£		£
United Kingdom.......	—	80	—	80
502 **Saws (including Log Band, &c.), N.E.I.—**		£		£
United Kingdom.......	—	564	—	562
France...............	—	13	—	15
United States of America	—	176	—	176
Total	—	753	—	753
Gross amount of duty ..	—	£132	—	—
Screws—				
503 FOR WOOD.		£		£
United Kingdom.......	—	8,447	—	8,447
Canada	—	61	—	61
Sweden	—	1	—	1
United States of America	—	106	—	106
Total	—	8,615	—	8,615
Gross amount of duty ..	—	£17	—	—

Article and Country Whence Imported.	According to Country Whence Imported.		According to Country of Origin.	
	Quantity.	Value.	Quantity.	Value.
CLASS XIV.—(b) OTHER MANUFACTURES—Screws—*continued.*				
504 WITH NUTS OR FOR USE WITH NUTS		£		£
United Kingdom.......	—	3,929	—	3,929
Canada	—	24	—	24
United States of America	—	327	—	327
Total	—	4,280	—	4,280
Gross amount of duty ..	—	£1,235	—	—
505 N.E.I.		£		£
United Kingdom.......	—	85	—	85
Canada	—	5	—	5
United States of America	—	31	—	31
Total	—	121	—	121
Gross amount of duty ..	—	£4	—	—
506 **Stoves, Primus, &c.—**		£		£
United Kingdom.......	—	210	—	186
Japan	—	1	—	1
Sweden	—	327	—	351
United States of America	—	349	—	349
Total	—	887	—	887
Gross amount of duty ..	—	£255	—	—
507 **Tanks—**	number	£	number	£
United Kingdom.......	260	1,364	260	1,364
508 **Telephones, &c.—**		£		£
United Kingdom.......	—	14,864	—	14,159
Belgium	—	1,140	—	1,728
Denmark	—	21	—	21
Netherlands	—	61	—	61
Sweden	—	50	—	50
United States of America	—	5,217	—	5,334
Total	—	21,353	—	21,353
Gross amount of duty ..	—	£656	—	—
509 **Tinned Plates and Sheets (Plain)**	cwts.	£	cwts.	£
United Kingdom.......	20,559	27,389	20,559	27,389
United States of America	702	1,208	702	1,208
Total	21,261	28,597	21,261	28,597
Gross amount of duty ..	—	£121	—	—
510 **Tools of Trade, not being Machines—**		£		£
United Kingdom.......	—	36,694	—	34,637
Canada	—	516	—	516
Belgium	—	20	—	30
Denmark	—	1	—	1
France...............	—	73	—	1,929
Italy	—	69	—	70
Netherlands	—	—	—	1
Sweden	—	370	—	376
Switzerland	—	29	—	137
United States of America	—	22,680	—	22,755
Total	—	60,452	—	60,452
Gross amount of duty ..	—	£2,738	—	—
Vehicles—				
511 AXLES (ROLLER-BEARING, ETC.).	number	£	number	£
United States of America	26	12	26	12
Gross amount of duty ..	—	£32	—	—
512 PARTS OF.		£		£
Canada	—	238	—	238
Gross amount of duty ..	—	£20	—	—
513 AXLES, N.E.I.		£		£
United Kingdom.......	—	106	—	106
United States of America	—	758	—	758
Total	—	864	—	864
Gross amount of duty ..	—	£459	—	—
514 SPRINGS.		£		£
United Kingdom.......	—	184	—	184
United States of America	—	240	—	240
Total	—	424	—	424
Gross amount of duty ..	—	£206	—	—
515 BICYCLES, TRICYCLES, &C.		£		£
United Kingdom.......	—	58	—	58
United States of America	—	15	—	15
Total	—	73	—	73
Gross amount of duty ..	—	£23	—	—

No. 23.—Oversea Imports into the State of South Australia for the Year ended June 30th, 1922—*continued.*

Article and Country Whence Imported.	According to Country Whence Imported.		According to Country of Origin.	
	Quantity.	Value.	Quantity.	Value.
CLASS XIV.—(b) OTHER MANUFACTURES—Vehicles—*contd.*				
516 CYCLE TUBING AND FORK SIDES, &C.		£		£
United Kingdom	—	11,952	—	11,798
Canada	—	784	—	784
Belgium	—	4	—	2
France	—	93	—	239
Italy	—	212	—	215
Sweden	—	17	—	17
United States of America	—	8,820	—	8,827
Total	—	21,882	—	21,882
Gross amount of duty	—	£1,169	—	—
517 CYCLE AND MOTOR PARTS, &C.		£		£
United Kingdom	—	4,867	—	4,761
Canada	—	561	—	561
Belgium	—	4	—	—
France	—	127	—	234
Italy	—	109	—	91
United States of America	—	2,880	—	2,901
Total	—	8,548	—	8,548
Gross amount of duty	—	£2,705	—	—
518 MOTOR CYCLES, TRICYCLES, ETC.		£		£
United Kingdom	—	9,683	—	9,505
France	—	86	—	264
United States of America	—	8,304	—	8,304
Total	—	18,073	—	18,073
Gross amount of duty	—	£6,972	—	—
519 PERAMBULATORS, &C.		£		£
United Kingdom	—	78	—	78
United States of America	—	157	—	157
Total	—	235	—	235
Gross amount of duty	—	£98	—	—
520 PERAMBULATOR AND GO-CART PARTS.		£		£
United States of America	—	220	—	220
Gross amount of duty	—	£55	—	—
521 CHILDREN'S TRICYCLES, &C.		£		£
United Kingdom	—	7	—	7
Gross amount of duty	—	£2	—	—
522 VEHICLES, N.E.I.		£		£
United Kingdom	—	8,969	—	8,969
United States of America	—	360	—	360
Total	—	9,329	—	9,329
Gross amount of duty	—	£168	—	—
523 BODIES FOR MOTOR CARS.		£		£
United Kingdom	—	1,570	—	954
Canada	—	686	—	686
Belgium	—	232	—	232
France	—	103	—	462
Italy	—	—	—	257
United States of America	—	7,715	—	7,715
Total	—	10,306	—	10,306
Gross amount of duty	—	£6,615	—	—
524 CHASSIS FOR MOTOR CARS.		£		£
United Kingdom	—	55,516	—	44,794
Canada	—	80,872	—	80,872
Belgium	—	3,906	—	3,887
France	—	13,592	—	23,763
Italy	—	29,587	—	30,157
Switzerland	—	1,000	—	1,000
United States of America	—	154,417	—	154,417
Total	—	338,890	—	338,890
Gross amount of duty	—	£42,894	—	—
525 PARTS OF VEHICLES, N.E.I.		£		£
United Kingdom	—	2,101	—	1,940
Canada	—	7,549	—	7,549
India	—	7	—	7
Belgium	—	30	—	37
France	—	141	—	263
Italy	—	624	—	656
Switzerland	—	29	—	29
United States of America	—	20,465	—	20,465
Total	—	30,946	—	30,946
Gross amount of duty	—	£18,144	—	—
526 WHEELS AND PARTS OF, &C.		£		£
United Kingdom	—	12,617	—	12,617
United States of America	—	13	—	13
Total	—	12,630	—	12,630
Gross amount of duty	—	£4,423	—	—
CLASS XIV.—(b) OTHER MANUFACTURES—Vehicles—*contd.*				
527 WHEELS, N.E.I.		£		£
United Kingdom	—	26	—	2
Canada	—	37	—	37
France	—	12	—	36
Italy	—	5	—	5
United States of America	—	32	—	32
Total	—	112	—	112
Gross amount of duty	—	£35	—	—
Wire—				
528 BARBED.	cwts.	£	cwts.	£
United Kingdom	1,000	1,595	1,000	1,595
Belgium	1,500	1,406	1,500	1,406
United States of America	2,160	2,129	2,160	2,129
Total	4,660	5,130	4,660	5,130
Gross amount of duty	—	£2,223	—	—
529 COPPER.	cwts.	£	cwts.	£
United Kingdom	33	187	33	187
Canada	6	41	6	41
Sweden	—	2	—	2
United States of America	57	275	57	275
Total	96	505	96	505
Gross amount of income	—	£198	—	—
530 IRON AND STEEL.	cwts.	£	cwts.	£
United Kingdom	34,702	32,832	34,702	32,832
Canada	502	739	502	739
Belgium	1,720	1,441	1,720	1,441
Sweden	31	84	31	84
United States of America	8,780	8,597	8,780	8,597
Total	45,735	43,693	45,735	43,693
Gross amount of income	—	£7,601	—	—
531 N.E.I., ALSO WOVEN WIRE.		£		£
United Kingdom	—	3,237	—	3,208
France	—	—	—	29
United States of America	—	259	—	259
Total	—	3,496	—	3,496
Gross amount of duty	—	£34	—	—
532 **Wire Rope, Hawsers, &c.—**	cwts.	£	cwts.	£
United Kingdom	2,873	15,268	2,873	15,268
United States of America	7	43	7	43
Total	2,880	15,311	2,880	15,311
Gross amount of duty	—	£4	—	—
534 **Zinc Spelter (Sheet)—**	cwts.	£	cwts.	£
United Kingdom	70	145	70	145
Belgium	50	89	50	89
Total	120	234	120	234
Gross amount of duty	—	£72	—	—
536 **Other Metal Manufactures—**		£		£
United Kingdom	—	163,972	—	162,718
Canada	—	1,347	—	1,354
Ceylon	—	103	—	103
Egypt	—	11	—	11
Hongkong	—	2	—	2
India	—	119	—	119
Malaya (British)	—	9	—	9
New Zealand	—	5	—	9
South African Union	—	22	—	22
Belgium	—	1,235	—	1,301
China	—	22	—	22
Czecho-Slovakia	—	5	—	113
Denmark	—	2	—	278
France	—	876	—	1,354
Germany	—	—	—	65
Italy	—	294	—	297
Japan	—	502	—	502
Norway	—	106	—	175
Netherlands	—	2,053	—	2,098
Sweden	—	568	—	650
Switzerland	—	520	—	493
United States of America	—	30,192	—	30,274
Total	—	201,965	—	201,965
Gross amount of duty	—	£59,197	—	—
Total (b) Other Manufactures of Metal	—	£ 1,569,963	—	£ 1,569,963
Gross amount of duty	—	£254,150	—	—
Total Class XIV.	—	£ 2,217,819	—	£ 2,217,819
Gross amount of duty	—	£405,172	—	—

No. 23.—Oversea Imports into the State of South Australia for the Year ended June 30th, 1922—*continued.*

Article and Country Whence Imported.	According to Country Whence Imported.		According to Country of Origin.	
	Quantity.	Value.	Quantity.	Value.
CLASS XV.—(a) INDIARUBBER AND INDIARUBBER MANUFACTURES, (b) LEATHER AND MANUFACTURES OF LEATHER AND SUBSTITUTES THEREFOR.				
(a) INDIARUBBER AND INDIARUBBER MANUFACTURES.				
Rubber Waterproof Cloth—				
539 N.E.I.		£		£
United Kingdom	—	14,091	—	14,075
United States of America	—	78	—	94
Total	—	14,169	—	14,169
Gross amount of duty ..	—	£2,184	—	—
541 **Rubber Manufactures, N.E.I.**		£		£
United Kingdom	—	21,252	—	21,175
Canada	—	465	—	465
New Zealand	—	3	—	3
France	—	5	—	37
Italy	—	46	—	49
Japan	—	3	—	8
Sweden	—	15	—	15
United States of America	—	1,758	—	1,795
Total	—	23,547	—	23,547
Gross amount of duty ..	—	£2,970	—	—
542 **Rubber Tyres and Tubes therefor, &c.—**		£		£
United Kingdom	—	7,405	—	5,498
Canada	—	15,019	—	14,399
Belgium	—	57	—	—
France	—	21,141	—	22,496
Italy	—	1,157	—	1,284
Switzerland	—	69	—	69
United States of America	—	42,398	—	43,500
Total	—	87,246	—	87,246
Gross amount of duty ..	—	£47,952	—	—
Total (a) Indiarubber and Indiarubber Manufactures	—	£124,962	—	£124,962
Gross amount of duty ..	—	£53,106	—	—
(b) LEATHER AND MANUFACTURES OF LEATHER AND SUBSTITUTES THEREFOR.				
543 **Belt Butts—**		£		£
United Kingdom	—	66	—	66
Gross amount of duty ..	—	£17	—	—
Belting—				
544 CANVAS AND COMPOSITION.		£		£
United Kingdom	—	6,233	—	6,233
United States of America	—	1,632	—	1,632
Total	—	7,865	—	7,865
Gross amount of duty ..	—	£2,490	—	—
545 LEATHER.		£		£
United Kingdom	—	2,342	—	2,342
United States of America	—	215	—	215
Total	—	2,557	—	2,557
Gross amount of duty ..	—	£789	—	—
546 RUBBER.		£		£
United Kingdom	—	253	—	253
Canada	—	26	—	26
United States of America	—	186	—	186
Total	—	465	—	465
Gross amount of duty ..	—	£143	—	—
548 **Green Hide—**		£		£
United Kingdom	—	72	—	72
Gross amount of duty ..	—	£22	—	—
550 **Sole—**		£		£
United Kingdom	—	1,312	—	1,312
United States of America	—	93	—	93
Total	—	1,405	—	1,405
Gross amount of duty ..	—	£361	—	—
551 **N.E.I., including Kid Leather—**		£		£
United Kingdom	—	59	—	59
Gross amount of duty ..	—	£36	—	—
552 **Crust or Rough Tanned Goat Skins, &c.—**		£		£
United Kingdom	—	2,139	—	2,139
France	—	2	—	2
United States of America	—	63	—	63
Total	—	2,204	—	2,204
Gross amount of duty ..	—	£1	—	—
CLASS XV.—(b) LEATHER, &c. —*continued.*				
553 **Manufactures, N.E.I.—**		£		£
United Kingdom	—	3,941	—	3,817
Canada	—	7	—	7
South African Union	—	1	—	1
France	—	1	—	87
Italy	—	70	—	70
Sweden	—	1	—	2
Switzerland	—	—	—	34
United States of America	—	285	—	288
Total	—	4,306	—	4,306
Gross amount of duty ..	—	£1,574	—	—
Total (b) Leather and Manufactures of Leather	—	£18,999	—	£18,999
Gross amount of duty ..	—	£5,433	—	—
Total Class XV	—	£143,961	—	£143,961
Gross amount of duty ..	—	£58,539	—	—
CLASS XVI.—WOOD AND WICKER—RAW AND MANUFACTURED.				
Furniture—				
554 CHAIRS OF WICKER, BAMBOO, ETC.	number	£	number	£
Hongkong	1	1	1	1
India	4	3	4	3
China	10	6	10	6
Total	15	10	15	10
Gross amount of duty ..	—	£6	—	—
555 LOUNGES AND SETTEES OF WICKER, &C.	number	£	number	£
China	6	5	6	5
Gross amount of duty ..	—	£3	—	—
556 N.E.I.		£		£
United Kingdom	—	2,285	—	1,741
Canada	—	2	—	2
Ceylon	—	40	—	40
Egypt	—	25	—	25
Hongkong	—	36	—	36
India	—	102	—	102
New Zealand	—	1	—	1
Belgium	—	49	—	49
Czecho-Slovakia	—	—	—	79
China	—	79	—	79
Esthonia	—	—	—	465
France	—	143	—	143
Japan	—	25	—	25
Sweden	—	393	—	393
Switzerland	—	192	—	192
United States of America	—	1,991	—	1,991
Total	—	5,363	—	5,363
Gross amount of duty ..	—	£2,449	—	—
557 PICTURE FRAMES, &C.		£		£
United Kingdom	—	200	—	196
Denmark	—	—	—	4
Italy	—	27	—	27
Total	—	227	—	227
Gross amount of duty ..	—	£71	—	—
Timber—				
560 DRESSED, N.E.I.	sup. ft.	£	sup. ft.	£
Norway	89,200	1,287	89,200	1,287
Sweden	1,099,600	13,916	1,099,600	13,916
Total	1,188,800	15,203	1,188,800	15,203
Gross amount of duty ..	—	£4,991	—	—
561 FOR BOXES OR DOORS, &C.	sup. ft.	£	sup. ft.	£
Canada	626,400	4,932	626,400	4,932
Sweden	73,300	1,197	73,300	1,197
United States of America	2,000	22	2,000	22
Total	701,700	6,151	701,700	6,151
Gross amount of duty ..	—	£2,105	—	—
562 FOR BOXES CUT TO SIZE, UNDRESSED.	sup. ft.	£	sup. ft.	£
Canada	50,000	245	50,000	245
New Zealand	23,000	224	23,000	224
Sweden	438,900	5,697	438,900	5,697
United States of America	790,200	4,551	790,200	4,551
Total	1,302,100	10,717	1,302,100	10,717
Gross amount of duty ..	—	£1,529	—	—
563 HICKORY, UNDRESSED.	sup. ft.	£	sup. ft.	£
United States of America	204	14	294	14
Gross amount of duty ..	—	£1	—	—

No. 23.—Oversea Imports into the State of South Australia for the Year ended June 30th, 1922—*continued.*

Article and Country Whence Imported.	According to Country Whence Imported.		According to Country of Origin.	
	Quantity.	Value.	Quantity.	Value.
CLASS XVI.—Timber—*continued.*				
565 LATHES, N.E.I.	number	£	number	£
Canada	5,000	11	5,000	11
United States of America	29,000	44	29,000	44
Total	34,000	55	34,000	55
Gross amount of duty	—	£17	—	—
566 LOGS, NOT SAWN, &C.	sup. ft.	£	sup. ft.	£
Dutch Borneo	123,627	142	123,627	142
Java	28,100	193	28,100	193
Total	151,727	335	151,727	335
Gross amount of duty	—	£28	—	—
567 NEW ZEALAND WHITE PINE, ETC.	sup. ft.	£	sup. ft.	£
New Zealand	421,400	4,794	421,400	4,794
Gross amount of duty	—	£1,008	—	—
570 PICKETS, UNDRESSED.	number	£	number	£
United States of America	100	2	100	2
572 SPOKES, DRESSED, HICKORY.	number	£	number	£
United States of America	31,668	1,358	31,668	1,358
Gross amount of duty	—	£336	—	—
Undressed Timber, N.E.I.—				
577 IN SIZES LESS THAN 7IN. BY 2aIN.	sup. ft.	£	sup. ft.	£
Canada	31,000	332	31,000	332
New Zealand	902,300	10,569	902,300	10,569
Japan	3,200	103	3,200	103
United States of America	1,301,500	18,959	1,301,500	18,959
Total	2,238,000	29,963	2,238,000	29,963
Gross amount of duty	—	£7,520	—	—
578 IN SIZES LESS THAN 7FT. 6IN. BY 10IN. BY 2½in., FOR DOOR STOCKS.	sup. ft.	£	sup. ft.	£
United States of America	229,500	4,010	229,500	4,010
Gross amount of duty	—	£344	—	—
579 IN SIZES OF 7IN. BY 2IN. AND UPWARDS AND LESS THAN 12IN. BY 6IN.	sup. ft.	£	sup. ft.	£
Canada	118,200	1,317	118,200	1,317
New Zealand	77,900	1,117	77,900	1,117
United States of America	1,633,800	19,017	1,633,800	19,017
Total	1,829,900	21,451	1,829,900	21,451
Gross amount of duty	—	£5,032	—	—
580 IN SIZES OF 12IN. BY 6IN. AND OVER.	sup. ft.	£	sup. ft.	£
Canada	2,134,200	14,016	2,134,200	14,016
Java	—	1	—	1
United States of America	14,633,100	83,820	14,633,100	83,820
Total	16,767,300	97,837	16,767,300	97,837
Gross amount of duty	—	£33,535	—	—
581 VENEERS, THREE-PLY.	sq. ft.	£	sq. ft.	£
United Kingdom	250	3	250	3
Japan	20,600	344	20,600	344
Total	20,850	347	20,850	347
Gross amount of duty	—	£73	—	—
582 VENEERS, N.E.I.	sq. ft.	£	sq. ft.	£
United Kingdom	3,246	74	3,246	74
Gross amount of duty	—	£22	—	—
Wicker, Bamboo, and Cane—				
584 ALL ARTICLES MADE OF, N.E.I.		£		£
United Kingdom	—	2,891	—	2,887
Hongkong	—	39	—	39
South African Union	—	2	—	2
France	—	—	—	4
United States of America	—	60	—	60
Total	—	2,992	—	2,992
Gross amount of duty	—	£1,208	—	—
585 BAMBOO, CLOUDED, &C.		£		£
United Kingdom	—	30	—	30
Hongkong	—	232	—	181
India	—	81	—	81
British Malaya	—	1,167	—	1,167
Celebes	—	176	—	176
China	—	867	—	918
Japan	—	182	—	182
Total	—	2,735	—	2,735
CLASS XVI.—*continued.*				
Wood Manufactures—				
587 ARTICLES OF WOOD, N.E.I.				
United Kingdom	—	3,073	—	2,945
Australia	—	—	—	88
Canada	—	1,012	—	1,012
India	—	28	—	28
Ceylon	—	2	—	2
Hongkong	—	4	—	4
British Malaya	—	1	—	1
New Zealand	—	3	—	3
Czecho-Slovakia	—	79	—	86
France	—	—	—	31
Italy	—	3	—	3
Japan	—	26	—	26
Russia	—	—	—	1
Sweden	—	2	—	2
Switzerland	—	12	—	13
United States of America	—	3,281	—	3,281
Total	—	7,526	—	7,526
Gross amount of duty	—	£3,993	—	—
588 BARRELS, VATS, CASKS, &C., N.E.I.		£		£
United Kingdom	—	112	—	2
Australia	—	—	—	110
United States of America	—	418	—	418
Total	—	530	—	530
Gross amount of duty	—	£208	—	—
590 BRUSHMAKERS' WOODWARE, ETC.		£		£
United Kingdom	—	50	—	50
Gross amount of duty	—	£15	—	—
592 DOORS.	number	£	number	£
United States of America	138	91	138	91
Gross amount of duty	—	£39	—	—
593 TOOL HANDLES, UNATTACHED.		£		£
United Kingdom	—	185	—	185
Canada	—	164	—	164
United States of America	—	2,844	—	2,844
Total	—	3,193	—	3,193
Gross amount of duty	—	£1,240	—	—
594 HUBS, ELM.	number	£	number	£
United States of America	158	57	158	57
Gross amount of duty	—	£14	—	—
597 LASTS AND TREES.		£		£
United Kingdom	—	39	—	39
Gross amount of duty	—	£10	—	—
598 OARS AND SCULLS.		£		£
United States of America	—	202	—	202
Gross amount of duty	—	£61	—	—
599 PICTURE AND ROOM MOULDINGS.		£		£
United Kingdom	—	145	—	145
United States of America	—	24	—	24
Total	—	169	—	169
Gross amount of duty	—	£54	—	—
600 RIMS AND FELLOES OF HICKORY IN THE ROUGH.		£		£
United States of America	—	91	—	91
Gross amount of duty	—	£14	—	—
602 SHAFTS, POLES, AND BARS.		£		£
United States of America	—	18	—	18
Gross amount of duty	—	£6	—	—
603 SHOOKS, N.E.I.	—	—	—	—
Gross amount of duty	—	£20	—	—
Total Class XVI.	—	£215,609	—	£215,609
Gross amount of duty	—	£65,952	—	—
CLASS XVII.—EARTHENWARE, CEMENTS, CHINA, GLASS, AND STONEWARE.				
605 **Ashphalt, Mastic—**		£		£
United Kingdom	—	1	—	—
Syria	—	—	—	1
Total	—	1	—	1

No. 23.—Oversea Imports into the State of South Australia for the Year ended June 30th, 1922—*continued.*

Article and Country Whence Imported.	According to Country Whence Imported.		According to Country of Origin.	
	Quantity.	Value.	Quantity.	Value.
CLASS XVII.—*continued.*				
Bricks—				
606 FIRE AND GLAZED, FIRE CLUMPS.				
United Kingdom.......	—	1,055	—	1,055
Gross amount of duty ..	—	£137	—	—
607 OTHER.	number	£	number	£
United Kingdom.......	2,500	7	2,500	7
608 **Cement (Portland)—**	cwts.	£	cwts.	£
United Kingdom.......	80	56	80	56
Belgium	1,000	257	1,000	257
United States of America	169	84	169	84
Total	1,249	397	1,249	397
Gross amount of duty ..	—	£45	—	—
609 **Cement, Articles N.E.I.—**		£		£
United Kingdom.......	—	2	—	2
United States of America	—	29	—	29
Total	—	31	—	31
Gross amount of duty ..	—	£11	—	—
610 **Chalk—French—**		£		£
United Kingdom.......	—	1	—	1
United States of America	2	29	2	29
Total	2	30	2	30
Gross amount of duty ..	—	£28	—	—
611 **China, Parian, and Porcelain Ware—**		£		£
United Kingdom.......	—	17,120	—	17,045
Canada	—	8	—	8
Ceylon	—	60	—	60
Egypt	—	2	—	2
Hongkong..............	—	60	—	60
India	—	4	—	4
British Malaya.........	—	2	—	2
Nauru	—	2	—	2
China..............	—	1	—	39
Czecho-Slovakia	—	766	—	768
Denmark	—	1	—	1
France..............	—	—	—	30
Germany..............	—	—	—	5
Italy	—	5	—	5
Japan	—	5,105	—	5,105
Java	—	1	—	1
United States of America	—	238	—	238
Total	—	23,375	—	23,375
Gross amount of duty ..	—	£7,316	—	—
612 **Earthenware, Brownware, &c.**		£		£
United Kingdom.......	—	42,773	—	42,642
India	—	10	—	10
Belgium	—	10	—	16
Czecho-Slovakia	—	38	—	48
France..............	—	—	—	115
Japan	—	369	—	369
Netherlands	—	1	—	1
Switzerland	—	2	—	2
United States of America	—	31	—	31
Total	—	43,234	—	43,234
Gross amount of duty ..	—	£10,858	—	—
614 **Fireclay Manufactures, N.E.I.—**		£		£
United Kingdom.......	—	295	—	295
Gross amount of duty ..	—	£59	—	—
Glass—				
615 BENT, HERALDIC, SAND-BLASTED, &C.		£		£
United Kingdom.......	—	77	—	77
Belgium	—	11	—	11
United States of America	—	18	—	18
Total	—	106	—	106
Gross amount of duty ..	—	£25	—	—
616 POLISHED AND PATENT PLATE, BEVELLED, &C.		£		£
United States of America	—	59	—	59
Gross amount of duty ..	—	£21	—	—
617 POLISHED OR PATENT PLATE, NOT BEVELLED.	sq. ft.	£	sq. ft.	£
United Kingdom.......	62,300	10,197	59,800	9,971
Belgium	65,000	10,224	67,500	10,450
Total	127,300	20,421	127,300	20,421
Gross amount of duty ..	—	£1,183	—	—
618 SHEET, PLAIN, CLEAR, NOT BEVELLED.	sq. ft.	£	sq. ft.	£
United Kingdom.......	120,000	2,784	87,300	2,139
Belgium	783,900	11,202	816,600	11,847
Total	903,900	13,986	903,900	13,986
Gross amount of duty ..	—	£1,720	—	—

Article and Country Whence Imported.	According to Country Whence Imported.		According to Country of Origin.	
	Quantity.	Value.	Quantity.	Value.
CLASS XVII.—Glass—*continued.*				
621 N.E.I., ALSO SELTZOGENES, ETC.		£		£
United Kingdom.......	—	6,152	—	6,109
Belgium	—	641	—	651
France..............	—	233	—	266
United States of America	—	78	—	78
Total	—	7,104	—	7,104
Gross amount of duty ..	—	£1,175	—	—
622 **Glasses—Lenses, N.E.I., &c.—**		£		£
United Kingdom.......	—	730	—	730
Canada	—	4	—	4
Japan	—	262	—	262
Netherlands	—	60	—	60
United States of America	—	913	—	913
Total	—	1,969	—	1,969
Gross amount of duty ..	—	£251	—	—
Glassware—				
623 BOTTLES, EMPTY, NOT MORE THAN 5 FLUID DRAMS CAPACITY.		£		£
United Kingdom.......	—	109	—	108
Japan	—	729	—	729
United States of America	—	103	—	104
Total	—	941	—	941
Gross amount of duty ..	—	£181	—	—
624 BOTTLES, N.E.I., FLASKS AND JARS, EMPTY.		£		£
United Kingdom.......	—	290	—	136
Czecho-Slovakia	—	7	—	30
Japan	—	681	—	681
Sweden	—	154	—	242
Switzerland	—	—	—	41
United States of America	—	411	—	413
Total	—	1,543	—	1,543
Gross amount of duty ..	—	£693	—	—
626 BOTTLES OVER 5 DRAMS, NOT EXCEEDING 10OZS. FLUID CAPACITY.				
Gross amount of duty ..	—	£122	—	—
627 BOTTLES OVER 10OZS., NOT EXCEEDING 20OZS. FLUID CAPACITY.				
Gross amount of duty ..	—	£168	—	—
628 BOTTLES OVER 20OZS., NOT EXCEEDING 60OZS. FLUID CAPACITY.				
Gross amount of duty ..	—	£630	—	—
629 BOTTLES OVER 60OZS. FLUID CAPACITY.				
Gross amount of duty ..	—	£70	—	—
630 BOTTLES, FANCY GROUND OR CUT GLASS, OVER 5 DRAMS FLUID CAPACITY.				
Gross amount of duty ..	—	£8	—	—
631 GLASS CELLS FOR PRIMARY AND SECONDARY ELECTRIC BATTERIES.		£		£
United Kingdom.......	—	451	—	451
United States of America	—	217	—	217
Total	—	668	—	668
Gross amount of duty ..	—	£74	—	—
632 N.E.I		£		£
United Kingdom.......	—	9,254	—	8,190
Canada	—	6	—	6
India	—	1	—	1
Belgium	—	2,142	—	2,750
Czecho-Slovakia	—	99	—	276
Denmark	—	1	—	1
France..............	—	77	—	241
Italy	—	14	—	35
Japan	—	860	—	860
Netherlands	—	30	—	102
Norway	—	1	—	1
Sweden	—	39	—	55
Switzerland	—	1	—	1
United States of America	—	2,625	—	2,631
Total	—	15,150	—	15,150
Gross amount of duty ..	—	£4,909	—	—
633 **Plaster of Paris—**	cwts.	£	cwts.	£
United Kingdom.......	66	74	66	74
France..............	39	20	39	20
United States of America	531	250	531	250
Total	636	344	636	344
Gross amount of duty ..	—	£62	—	—

No. 23.—Oversea Imports into the State of South Australia for the Year ended June 30th, 1922—*continued.*

Article and Country Whence Imported.	According to Country Whence Imported.		According to Country of Origin.	
	Quantity	Value.	Quantity.	Value.
CLASS XVII.—*continued.*				
636 **Tiles—Roofing, Flooring, &c.—**		£		£
United Kingdom.......	—	4,538	—	4,506
New Zealand	—	20	—	20
Belgium	—	692	—	692
Czecho-Slovakia	—	10	—	10
Netherlands	—	23	—	55
United States of America	—	78	—	78
Total	—	5,361	—	5,361
Gross amount of duty ..	—	£1,418	—	—
Total Class XVII. ...	—	136,077	—	136,077
Gross amount of duty ..	—	£31,164	—	—
CLASS XVIII.—(a) **PAPER,** (b) **STATIONERY.**				
(a) **PAPER.**				
637 **Apple Wrapping—**	cwts.	£	cwts.	£
Sweden	423	962	423	962
638 **Bags (not Printed)—**	cwts.	£	cwts.	£
United Kingdom.......	18	57	18	57
United States of America	9	31	9	31
Total	27	88	27	88
Gross amount of duty ..	—	£27	—	—
639 **Blotting—**	cwts.	£	cwts.	£
United Kingdom.......	443	1,805	443	1,805
United States of America	102	365	102	365
Total	545	2,170	545	2,170
Gross amount of duty ..	—	£228	—	—
640 **Boards, Coated, N.E.I.—**	cwts.	£	cwts.	£
United Kingdom.......	301	1,103	301	1,103
Norway	63	87	63	87
Sweden	181	523	181	523
Total	545	1,713	545	1,713
Gross amount of duty ..	—	£529	—	—
642 **Cardboard and Pasteboard—**	cwts.	£	cwts.	£
United Kingdom.......	372	1,331	371	1,325
Norway	207	383	208	389
Sweden	90	151	90	151
United States of America	124	589	124	589
Total	793	2,454	793	2,454
Gross amount of duty ..	—	£783	—	—
643 **Cartridge—**	cwts.	£	cwts.	£
United Kingdom.......	143	425	142	423
Sweden	—	—	1	2
Total	143	425	143	425
Gross amount of duty ..	—	£58	—	—
644 **Gummed, N.E.I.** —		£		£
United Kingdom.......	—	908	—	908
Gross amount of duty ..	—	£182	—	—
645 **Manufactures of—Framed or Unframed—**		£		£
United Kingdom.......	—	2,408	—	1,900
Canada	—	351	—	351
New Zealand	—	1	—	1
Belgium	—	12	—	12
France...............	—	1	—	436
Italy	—	1	—	1
Japan	—	7	—	7
Netherlands	—	1	—	14
Philippines	—	1	—	1
Sweden	—	3	—	3
United States of America	—	1,187	—	1,247
Total	—	3,973	—	3,973
Gross amount of duty ..	—	£2,680	—	—
646 **Millboard, Greyboard, Leatherboard, &c.**	cwts.	£	cwts.	£
United Kingdom.......	175	412	175	412
Sweden	377	636	377	636
United States of America	233	360	233	360
Total	785	1,408	785	1,408
Gross amount of duty ..	—	£910	—	—
648 **Paperhangings and Wall Papers**		£		£
United Kingdom.......	—	6,402	—	6,310
Canada	—	5,904	—	5,904
France...............	—	—	—	25
Italy	—	115	—	115
Netherlands	—	—	—	58
Norway	—	55	—	55
United States of America	—	697	—	706
Total	—	13,173	—	13,173
Gross amount of duty ..	—	£2,664	—	—
CLASS XVIII.—(a) **PAPER**—*contd.*				
649 **Parchment, Cut and Uncut—**		£		£
United Kingdom.......	—	1,449	—	1,449
India	—	4	—	4
Total	—	1,453	—	1,453
Gross amount of duty ..	—	£146	—	—
650 **Parchment, True Vegetable—**		£		£
United Kingdom.......	—	83	—	—
Belgium	—	2,056	—	2,139
Japan	—	27	—	27
Total	—	2,166	—	2,166
Gross amount of duty ..	—	£217	—	—
Paper, Printing—				
651A NEWS, IN ROLLS.	cwts.	£	cwts.	£
United Kingdom.......	659	799	474	513
Canada	32,331	45,472	32,331	45,472
Finland	—	—	185	286
Netherlands	1,999	2,311	1,999	2,311
Norway	19,371	20,240	19,371	20,240
Sweden	16,251	27,372	16,251	27,372
Total	70,611	96,194	70,611	96,194
Gross amount of duty ..	—	£11,103	—	—
651B NEWS, IN FLAT.	cwts.	£	cwts.	£
United Kingdom.......	182	213	148	177
Canada	101	132	101	132
Finland	308	382	342	418
Norway	1,035	1,343	1,035	1,343
Sweden	552	588	552	588
Total	2,178	2,658	2,178	2,658
Gross amount of duty ..	—	£378	—	—
651C OTHER.	cwts.	£	cwts.	£
United Kingdom.......	5,847	13,275	5,847	13,267
France...............	—	—	—	8
Netherlands	42	108	42	108
Norway	1,310	1,851	1,310	1,851
Sweden	494	893	494	893
United States of America	203	624	203	624
Total	7,896	16,751	7,896	16,751
Gross amount of duty ..	—	£861	—	—
652 **Roofing, Sheathing, & Insulating**		£		£
United Kingdom.......	—	230	—	230
Denmark	—	14	—	14
United States of America	—	2,828	—	2,828
Total	—	3,072	—	3,072
Gross amount of duty ..	—	£1,206	—	—
653 **Rule or Bordered—**		£		£
United Kingdom.......	—	11	—	11
Gross amount of duty ..	—	£3	—	—
654 **Strawboard, including Corrugated Strawboard—**	cwts.	£	cwts.	£
United Kingdom.......	60	50	5	3
Japan	120	50	120	50
Netherlands	2,117	967	2,172	1,014
Total	2,297	1,067	2,297	1,067
Gross amount of duty ..	—	£402	—	—
Wrapping—				
655A IN ROLLS.	cwts.	£	cwts.	£
United Kingdom.......	20	142	—	—
Finland	108	138	108	138
Norway	2,273	3,680	2,273	3,680
Sweden	956	1,834	976	1,976
Total	3,357	5,794	3,357	5,794
Gross amount of duty ..	—	£2,571	—	—
655B OTHER.	cwts.	£	cwts.	£
United Kingdom.......	95	212	63	153
Canada	1,205	2,180	1,205	2,180
Finland	199	366	199	366
Norway	3,457	5,576	3,457	5,576
Sweden	2,942	5,594	2,974	5,653
United States of America	—	1	—	1
Total	7,898	13,929	7,898	13,929
Gross amount of duty ..	—	£4,317	—	—
656 **Writing and Typewriting, &c.—**		£		£
United Kingdom.......	—	22,643	—	22,571
Canada	—	491	—	491
Finland	—	370	—	370
France...............	—	—	—	12
Netherlands	—	—	—	47
Norway	—	2,716	—	2,716
Sweden	—	1,181	—	1,194
United States of America	—	1,326	—	1,326
Total	—	28,727	—	28,727
Gross amount of duty ..	—	£3,331	—	—

No. 23.—Oversea Imports into the State of South Australia for the Year ended June 30th, 1922—*continued.*

Article and Country Whence Imported.	According to Country Whence Imported.		According to Country of Origin.	
	Quantity.	Value.	Quantity.	Value.
CLASS XVIII.—(a) PAPER—*contd.*				
657 **Emery Paper, &c.—**		£		£
United Kingdom	—	3,186	—	3,153
France	—	—	—	10
Sweden	—	—	—	7
Switzerland	—	—	—	15
United States of America	—	433	—	434
Total	—	3,619	—	3,619
Gross amount of duty	—	£47	—	—
658 **Other Paper—**		£		£
United Kingdom	—	3,999	—	3,466
Belgium	—	889	—	1,011
Finland	—	41	—	41
France	—	—	—	275
Japan	—	165	—	165
Netherlands	—	132	—	153
Norway	—	480	—	501
Sweden	—	1,591	—	1,659
United States of America	—	799	—	825
Total	—	8,096	—	8,096
Gross amount of duty	—	£1,442	—	—
Total (a) Paper	—	£210,811	—	£210,811
Gross amount of duty	—	£34,085	—	—
(b) STATIONERY.				
660 **Books, Printed, &c.—**		£		£
United Kingdom	—	71,342	—	70,916
Canada	—	1	—	1
India	—	11	—	11
New Zealand	—	539	—	539
Belgium	—	10	—	17
Denmark	—	16	—	16
France	—	15	—	22
Germany	—	—	—	36
Italy	—	36	—	38
Netherlands	—	—	—	261
Sweden	—	68	—	68
Switzerland	—	7	—	34
United States of America	—	2,764	—	2,850
Total	—	74,809	—	74,809
Gross amount of duty	—	£17	—	—
661 **Cards, Playing, &c.—**	doz. packs	£	doz. packs	£
United Kingdom	1,571	1,122	1,571	1,122
United States of America	219	165	219	165
Total	1,790	1,287	1,790	1,287
Gross amount of duty	—	£345	—	—
Inks—				
662 PRINTING AND STENCILLING.	lbs.	£	lbs	£
United Kingdom	7,289	624	7,289	624
United States of America	103,837	1,511	103,837	1,511
Total	111,126	2,135	111,126	2,135
Gross amount of duty	—	£824	—	—
663 WRITING INKS AND INK POWDERS.		£		£
United Kingdom	—	1,552	—	1,483
New Zealand	—	4	—	4
Czecho-Slovakia	—	—	—	1
France	—	—	—	50
Switzerland	—	—	—	18
United States of America	—	164	—	164
Total	—	1,720	—	1,720
Gross amount of duty	—	£544	—	—
Manufactured—				
664 ALBUMS, &C.		£		£
United Kingdom	—	1,496	—	1,484
Canada	—	4	—	4
France	—	1	—	1
Netherlands	—	—	—	2
Switzerland	—	21	—	21
United States of America	—	62	—	72
Total	—	1,584	—	1,584
Gross amount of duty	—	£478	—	—
665 BILL FILES AND LETTER CLIPPS. &C.		£		£
United Kingdom	—	6,984	—	6,736
Canada	—	—	—	49
India	—	5	—	5
Belgium	—	—	—	1
China	—	1	—	1
Czecho-Slovakia	—	—	—	20
France	—	—	—	7
Italy	—	1	—	1
Japan	—	82	—	82
Netherlands	—	3	—	3
Switzerland	—	7	—	7
United States of America	—	300	—	471
Total	—	7,383	—	7,383
Gross amount of duty	—	£1,305	—	—
CLASS XVIII.—(b) STATIONERY —Manufactured—*continued.*				
666 BILL-HEADS AND OTHER PRINTED FORMS OF PAPER, ETC. ..		£		£
United Kingdom	—	8,022	—	4,514
Canada	—	103	—	103
New Zealand	—	1	—	1
France	—	—	—	3,503
Germany	—	1	—	1
Japan	—	120	—	120
Netherlands	—	5	—	5
Norway	—	77	—	77
Spain	—	1	—	1
Sweden	—	—	—	4
Switzerland	—	2	—	2
United States of America	—	1,442	—	1,443
Total	—	9,774	—	9,774
Gross amount of duty	—	£4,367	—	—
667 BOOKS—ACCOUNT, BETTING ETC.		£		£
United Kingdom	—	311	—	299
Netherlands	—	—	—	8
United States of America	—	1	—	5
Total	—	312	—	312
Gross amount of duty	—	£112	—	—
669 SEALING AND BOTTLING WAX.		£		£
United Kingdom	—	85	—	85
Gross amount of duty	—	£26	—	—
670 **Pictures, not being Advertising—**		£		£
United Kingdom	—	7,479	—	7,317
Australia	—	—	—	92
Canada	—	18	—	18
China	—	1	—	1
France	—	19	—	19
Greece	—	1	—	1
Italy	—	25	—	31
Sweden	—	13	—	30
Switzerland	—	405	—	452
United States of America	—	89	—	89
Total	—	8,050	—	8,050
Gross amount of duty	—	£108	—	—
672 **Matrices for Stereotyping purposes—**				
Gross amount of duty	—	£34	—	—
673 **All other Manufactured Stationery.**		£		£
United Kingdom	—	6,066	—	5,275
India	—	1	—	1
Czecho-Slovakia	—	1	—	248
France	—	—	—	5
Japan	—	50	—	50
United States of America	—	522	—	1,061
Total	—	6,640	—	6,640
Gross amount of duty	—	£337	—	—
Total (b) Stationery	—	£113,779	—	£113,779
Gross amount of duty	—	£8,497	—	—
Total Class XVIII.	—	£324,590	—	£324,590
Gross amount of duty	—	£42,582	—	—
CLASS XIX.—JEWELLERY, TIME PIECES, AND FANCY GOODS.				
674 **Confectionery, Ornamental (not Edible—**		£		£
United Kingdom	—	68	—	68
Gross amount of duty	—	£17	—	—
675 **Fancy Goods, &c.—**		£		£
United Kingdom	—	34,043	—	27,849
Canada	—	106	—	106
Ceylon	—	23	—	27
Egypt	—	8	—	8
Hongkong	—	53	—	53
India	—	80	—	87
British Malaya	—	7	—	7
New Zealand	—	9	—	9
South African Union	—	39	—	39
Belgium	—	28	—	28
China	—	72	—	72
Czecho-Slovakia	—	224	—	1,971
Denmark	—	1	—	1
France	—	650	—	4,880
Hawaii	—	1	—	1
Italy	—	40	—	94
Japan	—	1,653	—	1,654
Netherlands	—	18	—	18
Norway	—	4	—	4
Switzerland	—	110	—	147
United States of America	—	2,004	—	2,118
Total	—	39,173	—	39,173
Gross amount of duty	—	£13,371	—	—

No. 23.—Oversea Imports into the State of South Australia for the Year ended June 30th, 1922—*continued.*

Article and Country Whence Imported.	According to Country Whence Imported.		According to Country of Origin.	
	Quantity.	Value.	Quantity.	Value.
CLASS XIX.—*continued.*				
676 **Fancy Goods, including Shells in their Natural State—**		£		£
United Kingdom.......	—	10	—	10
Jewellery—				
677 CAMEOS, &C.		£		£
United Kingdom.......	—	5,548	—	210
Australia..............	—	—	—	5,302
India	—	278	—	278
France...............	—	—	—	21
Switzerland	—	2	—	17
United States of America	—	1	—	1
Total	—	5,829	—	5,829
678 IMITATION JEWELLERY, N.E.I.		£		£
United Kingdom.......	—	2,357	—	1,826
India	—	5	—	5
South African Union ...	—	2	—	2
Czecho-Slovakia	—	23	—	334
France...............	—	59	—	270
Japan	—	27	—	33
Switzerland	—	—	—	1
United States of America	—	53	—	55
Total	—	2,526	—	2,526
Gross amount of duty ..	—	£1,224	—	—
679 MACHINE-MADE CHAIN, GALLERIE, &C.		£		£
United Kingdom.......	—	44	—	42
Czecho-Slavokia	—	—	—	2
Total	—	44	—	44
Gross amount of duty ..	—	£2	—	—
680 N.E.I.		£		£
United Kingdom.......	—	1,696	—	1,188
Australia..............	—	—	—	495
Canada	—	4	—	4
Egypt	—	1	—	1
Ceylon	—	17	—	17
Fiji	—	2	—	2
Malta...............	—	3	—	3
New Zealand	—	45	—	45
South African Union ...	—	13	—	13
India	—	24	—	24
Czecho-Slovakia	—	—	—	1
China...............	—	27	—	27
France...............	—	5	—	17
Italy	—	2	—	2
Sweden	—	2	—	2
Switzerland	—	144	—	144
United States of America	—	18	—	18
Total	—	2,003	—	2,003
Gross amount of duty ..	—	£651	—	—
683 **Picture Frames, &c., other than Wood—**		£		£
United Kingdom.......	—	625	—	625
India	—	1	—	1
Japan	—	26	—	26
Total	—	652	—	652
Gross amount of duty ..	—	£265	—	—
Pipes, Smoking—				
684 CLAY.	gross	£	gross	£
United Kingdom.......	270	99	270	99
Gross amount of duty ..	—	£14	—	—
685 N.E.I.		£		£
United Kingdom.......	—	15,279	—	11,071
India	—	6	—	6
New Zealand	—	2	—	2
South African Union ...	—	66	—	66
China...............	—	2	—	2
Czecho-Slovakia	—	—	—	5
France...............	—	170	—	4,373
Germany...............	—	1	—	1
Japan	—	38	—	38
Netherlands	—	1	—	1
Switzerland	—	19	—	19
United States of America	—	255	—	255
Total	—	15,839	—	15,839
Gross amount of duty ..	—	£5,264	—	—
686 **Spectacle Cases, &c.—**		£		£
United Kingdom.......	—	363	—	363
United States of America	—	12	—	12
Total	—	375	—	375
Gross amount of duty ..	—	£58	—	—
Timepieces—				
687 CLOCKS.		£		£
United Kingdom.......	—	523	—	317
Belgium	—	18	—	18
Czecho-Slovakia	—	—	—	5
France...............	—	60	—	126
Italy	—	13	—	20
Switzerland	—	85	—	91
United States of America	—	6,945	—	7,067
Total	—	7,644	—	7,644
Gross amount of duty ..	—	£3,526	—	—
CLASS XIX.—Timepieces—*contd.*				
688 WATCHES AND CHRONOMETERS, N.E.I.		£		£
United Kingdom.......	—	2,242	—	294
Canada	—	120	—	126
New Zealand	—	3	—	3
Belgium	—	2	—	2
France...............	—	18	—	29
Germany...............	—	2	—	2
Italy	—	13	—	13
Switzerland	—	3,877	—	5,772
United States of America	—	4,868	—	4,904
Total	—	11,145	—	11,145
Gross amount of duty ..	—	£3,432	—	—
Total Class XIX.	—	£85,407	—	£85,407
Gross amount of duty ..	—	£27,824	—	—
CLASS XX.—OPTICAL, SURGICAL AND SCIENTIFIC INSTRUMENTS.				
689 **Cameras, including Lenses and Accessories, N.E.I.—**		£		£
United Kingdom.......	—	211	—	210
Italy	—	6	—	6
United States of America	—	17	—	18
Total	—	234	—	234
Gross amount of duty ..	—	£5	—	—
690 **Compasses (Magnetic), &c.**		£		£
United Kingdom.......	—	227	—	227
691 **Instruments, Scientific, of Glass, &c.—**		£		£
United Kingdom.......	—	127	—	127
Japan	—	81	—	81
United States of America	—	13	—	13
Total	—	221	—	221
Gross amount of duty ..	—	£40	—	—
691A **Instruments, Scientific, Other**		£		£
United Kingdom.......	—	4,177	—	3,669
South African Union ...	—	2	—	2
France...............	—	6	—	30
Germany...............	—	11	—	11
Japan	—	17	—	21
Switzerland	—	97	—	147
United States of America	—	529	—	959
Total	—	4,839	—	4,839
Gross amount of duty ..	—	£159	—	—
692 **Kinematographs, &c.—**		£		£
United Kingdom.......	—	16	—	16
United States of America	—	6	—	6
Total	—	22	—	22
Gross amount of duty ..	—	£1	—	—
693 FILMS FOR, INCLUDING SENSITIZED FILMS.	ft.	£	ft.	£
United Kingdom.......	82,508	1,145	82,508	1,145
United States of America	5,000	132	5,000	132
Total	87,508	1,277	87,508	1,277
Gross amount of duty ..	—	£51	—	—
Optical and Meteorological—				
695 FIELD, MARINE, AND OPERA GLASSES.		£		£
United Kingdom.......	—	61	—	55
France...............	—	124	—	130
Switzerland	—	3	—	3
Total	—	188	—	188
Gross amount of duty ..	—	£74	—	—
696 MICROSCOPES & TELESCOPES.		£		£
United Kingdom.......	—	66	—	66
South African Union ...	—	66	—	—
France...............	—	14	—	14
Germany...............	—	—	—	66
Total	—	146	—	146
Gross amount of duty ..	—	£12	—	—
697 SPECTACLES, SPECTACLE FRAMES, &C.		£		£
United Kingdom.......	—	782	—	722
Canada	—	648	—	648
France...............	—	186	—	246
United States of America	—	1,153	—	1,153
Total	—	2,769	—	2,769
Gross amount of duty ..	—	£789	—	—

No. 23.—Oversea Imports into the State of South Australia for the Year ended June 30th, 1922—*continued.*

Article and Country Whence Imported.	According to Country Whence Imported.		According to Country of Origin.	
	Quantity.	Value.	Quantity.	Value.
CLASS XX.—Optical, &c.—*contd.*				
Photographic Materials—				
698 DRIED PLATES & NEGATIVES.		£		£
United Kingdom.......	—	494	—	494
Gross amount of duty ..	—	£133	—	—
699 LANTERN SLIDES, &C.		£		£
United Kingdom.......	—	10	—	10
South African Union	—	1	—	1
Belgium	—	2	—	2
United States of America	—	11	—	11
Total	—	24	—	24
Gross amount of duty ..	—	£8	—	—
700 SENSITIZED FILMS, N.E.I., ETC.		£		£
United Kingdom.......	—	629	—	473
Canada	—	7	—	7
New Zealand	—	1	—	1
Palestine	—	4	—	4
United States of America	—	1,152	—	1,308
Total	—	1,793	—	1,793
Gross amount of duty ..	—	£418	—	—
Surgical and Dental Instruments				
702 CLINICAL THERMOMETERS.		£		£
United Kingdom.......	—	402	—	402
United States of America	—	2	—	2
Total	—	404	—	404
Gross amount of duty ..	—	£4	—	—
703 SURGICAL APPLIANCES, N.E.I.		£		£
United Kingdom.......	—	367	—	367
France...............	—	3	—	3
United States of America	—	162	—	162
Total	—	532	—	532
Gross amount of duty ..	—	£131	—	—
704 SURGICAL AND DENTAL INSTRUMENTS, N.E.I.		£		£
United Kingdom.......	—	7,261	—	7,134
Canada	—	3	—	3
France...............	—	34	—	66
Japan	—	179	—	179
United States of America	—	3,333	—	3,428
Total	—	10,810	—	10,810
Gross amount of duty ..	—	£657	—	—
705 **Talking Machines, &c.—**		£		£
United Kingdom.......	—	4,996	—	4,996
Canada	—	27	—	27
Netherlands	—	14	—	14
Switzerland	—	33	—	33
United States of America	—	1,694	—	1,694
Total	—	6,764	—	6,764
Gross amount of duty ..	—	£751	—	—
Total Class XX.	—	£30,744	—	£30,744
Gross amount of duty ..	—	£3,233	—	—
CLASS XXI.—DRUGS, CHEMICALS, AND FERTILISERS.				
Acids—				
707 ACETIC, &C.	galls.	£	galls.	£
United Kingdom.......	39	34	39	34
Netherlands	469	119	469	119
Total	508	153	508	153
Gross amount of duty ..	—	£518	—	—
708 BORIC.	cwts.	£	cwts.	£
United Kingdom.......	459	1,725	459	1,725
Gross amount of duty ..	—	£308	—	—
709 CARBOLIC.	cwts.	£	cwts.	£
United Kingdom.......	60	187	60	187
Gross amount of duty ..	—	£52	—	—
710 CITRIC.	cwts.	£	cwts.	£
United Kingdom.......	136	1,921	136	1,921
711 CRESYLIC.	cwts.	£	cwts.	£
United Kingdom.......	91	190	91	190
Gross amount of duty ..	—	£48	—	—
712 FORMIC.	cwts.	£	cwts.	£
Netherlands	10	33	10	33
Gross amount of duty ..	—	£5	—	—
714 MURIATIC, NITRIC, AND SULPHURIC.		£		£
United Kingdom.......	—	1	—	1
United States of America	—	1	—	1
Total	—	2	—	2
CLASS XXI.—Acids—*continued.*				
715 OXALIC.	cwts.	£	cwts.	£
United Kingdom.......	2	10	—	—
Netherlands	2	10	2	10
Norway	6	26	8	36
Total	10	46	10	46
Gross amount of duty ..	—	£7	—	—
716 PHOSPHORIC.	cwts.	£	cwts.	£
United Kingdom.......	17	132	17	132
Gross amount of duty ..	—	£20	—	—
717 SALICYLIC.	cwts.	£	cwts.	£
United Kingdom.......	16	149	16	149
Gross amount of duty ..	—	£30	—	—
718 TARTARIC.	cwts.	£	cwts.	£
United Kingdom.......	442	3,855	442	3,855
Italy	30	219	30	219
Total	472	4,074	472	4,074
Gross amount of duty ..	—	£469	—	—
719 OTHER ACIDS.	cwts.	£	cwts.	£
United Kingdom.......	2	46	2	46
Canada	1	35	1	35
Netherlands	—	2	—	2
Total	3	83	3	83
Gross amount of duty ..	—	£6	—	—
720 **Alums and Aluminium Sulphate—**	cwts.	£	cwts.	£
United Kingdom.......	161	144	161	144
Gross amount of duty ..	—	£29	—	—
Ammonium—				
723 CARBONATE AND SESQUICARBONATE.	cwts.	£	cwts.	£
United Kingdom.......	109	236	109	236
Gross amount of duty ..	—	£35	—	—
724 CHLORIDE, &C.	cwts.	£	cwts.	£
United Kingdom.......	176	476	176	476
Gross amount of duty ..	—	£39	—	—
726 AMMONIUM SALTS		£		£
United Kingdom.......	—	1	—	1
727 **Antimony Sulphide—**	cwts.	£	cwts.	£
United Kingdom.......	2	3	2	3
728 **Bacteriological Products and Serums—**		£		£
United Kingdom.......	—	2	—	2
Denmark	—	5	—	5
United States of America	—	11	—	11
Total	—	18	—	18
Gross amount of duty ..	—	£4	—	—
729 **Bismuth Salts—**	lbs.	£	lbs.	£
United Kingdom.......	784	373	784	373
730 **Bisulphate and Sulphates of any Base—**	cwts.	£	cwts.	£
United Kingdom.......	14	43	14	43
Gross amount of duty ..	—	£9	—	—
731 **Bleaching Powder—**	cwts.	£	cwts.	£
United Kingdom.......	21	14	21	14
Gross amount of duty ..	—	£4	—	—
732 **Bromine and Bromides—**	lbs.	£	lbs.	£
United Kingdom.......	2,760	262	2,760	262
735 **Calcium Chloride—**	cwts.	£	cwts.	£
United Kingdom.......	650	254	650	254
Gross amount of duty ..	—	£51	—	—
736 **Carbon Disulphide—**	lbs.	£	lbs.	£
United Kingdom.......	3,360	114	3,360	114
Gross amount of duty ..	—	£28	—	—
737 **Carbon Tetrachloride—**	lbs.	£	lbs.	£
United Kingdom.......	5	1	5	1
United States of America	606	78	606	78
Total	611	79	611	79
Gross amount of duty ..	—	£35	—	—
739 **Cements and Prepared Adhesives, N. E. I.—**		£		£
United Kingdom.......	—	386	—	365
Canada	—	200	—	200
France...............	—	66	—	83
United States of America	—	670	—	674
Total	—	1,322	—	1,322
Gross amount of duty ..	—	£470	—	—

No. 23.—Oversea Imports into the State of South Australia for the Year ended June 30th, 1922—*continued.*

Article and Country Whence Imported.	According to Country Whence Imported.		According to Country of Origin.	
	Quantity.	Value.	Quantity.	Value.
CLASS XXI.—*continued.*				
740 **Copper Sulphate—**	cwts.	£	cwts.	£
United Kingdom	2,252	3,440	2,252	3,440
Gross amount of duty	—	£338	—	—
741 **Cream of Tartar—**	cwts.	£	cwts.	£
United Kingdom	2,852	17,615	2,555	15,902
France	650	3,808	947	5,521
Total	3,502	21,423	3,502	21,423
Gross amount of duty	—	£4,454	—	—
42 **Cyanides of Potassium and Sodium—**	lbs.	£	lbs.	£
United Kingdom	168	33	168	33
Drugs & Medicinal Preparations				
744 CHLOROFORM.	ozs.	£	ozs.	£
United Kingdom	25,824	310	25,824	310
Gross amount of duty	—	£35	—	—
745 MORPHIA AND ITS SALTS.	ozs.	£	ozs.	£
United Kingdom	126	68	126	68
746 OPIUM FOR MEDICINAL PURPOSES.	ozs.	£	ozs.	£
United Kingdom	448	16	448	16
Gross amount of duty	—	£59	—	—
747 HYPNOTIC AND NARCOTIC DRUGS, N.E.I.		£		£
United Kingdom	—	77	—	71
France	—	4	—	10
United States of America	—	33	—	33
Total	—	114	—	114
Gross amount of duty	—	£6	—	—
748 PROPRIETARY MEDICINES.		£		£
United Kingdom	—	21,054	—	20,971
Canada	—	59	—	59
Hongkong	—	5	—	5
India	—	—	—	2
New Zealand	—	10	—	10
Belgium	—	6	—	6
China	—	357	—	357
France	—	10	—	17
Italy	—	8	—	8
Japan	—	—	—	1
Norway	—	24	—	24
Switzerland	—	—	—	3
Syria	—	—	—	8
United States of America	—	1,922	—	1,984
Total	—	23,455	—	23,455
Gross amount of duty	—	£4,546	—	—
749 DRUGS AND MEDICINAL PREPARATIONS, N.E.I.		£		£
United Kingdom	—	11,413	—	8,595
Africa, British East	—	—	—	5
Canada	—	84	—	105
Egypt	—	—	—	18
Hongkong	—	71	—	71
India	—	1	—	138
Malaya, British	—	—	—	7
New Zealand	—	1	—	1
Palestine	—	—	—	2
South African Union	—	108	—	131
West Indies, British—				
Barbadoes	—	—	—	8
Jamaica	—	—	—	76
Algeria	—	—	—	3
Belgium	—	—	—	1
Bolivia	—	—	—	4
Brazil	—	—	—	38
Chili	—	—	—	4
China	—	382	—	463
Colombia	—	—	—	2
Czecho-Slovakia	—	—	—	11
Denmark	—	—	—	16
France	—	—	—	401
Italy	—	138	—	294
Japan	—	1,477	—	1,545
Java	—	15	—	22
Liberia	—	—	—	100
Mexico	—	—	—	12
Netherlands	—	—	—	126
Norway	—	—	—	9
Paraguay	—	—	—	1
Persia	—	—	—	161
Russia	—	—	—	92
Spain	—	—	—	65
Sumatra	—	—	—	16
Sweden	—	—	—	18
Switzerland	—	—	—	101
Syria	—	—	—	12
Venezuela	—	—	—	110
West Indies, Dutch— Curacoa	—	—	—	1
United States of America	—	1,023	—	1,928
Total	—	14,713	—	14,713
Gross amount of duty	—	£1,218	—	—
CLASS XXI.—*continued.*				
Dyes—				
750 SYNTHETIC.		£		£
United Kingdom	—	2,806	—	2,483
France	—	—	—	2
Germany	—	—	—	8
Switzerland	—	—	—	313
United States of America	—	88	—	88
Total	—	2,894	—	2,894
Gross amount of duty	—	£41	—	—
751 NATURAL, OF VEGETABLE ORIGIN.		£		£
United Kingdom	—	710	—	526
France	—	—	—	58
Spain	—	—	—	126
Total	—	710	—	710
Gross amount of duty	—	£18	—	—
752 NATURAL, OF ANIMAL ORIGIN.		£		£
United Kingdom	—	31	—	1
Canary Islands	—	—	—	15
France	—	—	—	15
Total	—	31	—	31
Gross amount of duty	—	£5	—	—
Fertilisers—				
756 ROCK PHOSPHATES.	cwts.	£	cwts.	£
Nauru Island	1,130,945	219,121	1,130,945	219,121
Ocean Island	206,148	39,941	206,148	39,941
Total	1,337,093	259,062	1,337,093	259,062
759 OTHER.	cwts.	£	cwts.	£
United Kingdom	205	198	205	198
Belgium	3,098	1,005	3,098	1,005
France	2,900	2,388	2,900	2,388
Total	6,203	3,591	6,203	3,591
760 **Foaming Powders and Liquids—**		£		£
United Kingdom	—	126	—	126
Gross amount of duty	—	£25	—	—
761 **Food Preservatives, N.E.I.—**		£		£
United Kingdom	—	179	—	176
United States of America	—	—	—	3
Total	—	179	—	179
Gross amount of duty	—	£36	—	—
764 **Gold Chloride—**	tubes	£	tubes	£
United Kingdom	144	21	144	21
Gross amount of duty	—	£5	—	—
Insecticides, Disinfectants, &c.				
765 FLY PAPERS, CHEMICAL AND STICKY.		£		£
United Kingdom	—	416	—	416
Canada	—	165	—	165
United States of America	—	1,780	—	1,780
Total	—	2,361	—	2,361
Gross amount of duty	—	£334	—	—
766 FORMALDEHYDE, &C.		£		£
United Kingdom	—	251	—	201
Canada	—	—	—	50
United States of America	—	225	—	225
Total	—	476	—	476
Gross amount of duty	—	£181	—	—
770 INSECTICIDES, &C., N.E.I.		£		£
United Kingdom	—	528	—	528
Japan	—	1	—	1
Italy	—	6	—	6
Total	—	535	—	535
Gross amount of duty	—	£125	—	—
771 WASHES AND DIPS—ARSENICAL.		£		£
United Kingdom	—	795	—	795
Gross amount of duty	—	£199	—	—
772 WASHES AND DIPS—NON-ARSENICAL.		£		£
United Kingdom	—	276	—	276
Gross amount of duty	—	£69	—	—

No. 23.—Oversea Imports into the State of South Australia for the Year ended June 30th, 1922—*continued.*

Article and Country Whence Imported.	According to Country Whence Imported.		According to Country of Origin.	
	Quantity.	Value.	Quantity.	Value.
CLASS XXI.—*continued.*				
773 **Glycerine, Refined**—	lbs.	£	lbs.	£
United Kingdom	10	39	—	—
Canada	—	—	10	39
Total	10	39	10	39
Gross amount of duty	—	£18	—	—
775 **Iron Salts**—	lbs.	£	lbs.	£
United Kingdom	14	7	14	7
777 **Iodides**—	lbs.	£	lbs.	£
United Kingdom	126	107	126	107
778 **Lactose**—		£		£
United Kingdom	—	2	—	2
Gross amount of duty	—	£1	—	—
781 **Lead Acetate**—	cwts.	£	cwts.	£
United Kingdom	5	14	5	14
Magnesium—				
783 CARBONATE.	cwts.	£	cwts.	£
United Kingdom	27	121	27	121
Gross amount of duty	—	£24	—	—
784 CHLORIDE.	cwts.	£	cwts.	£
United Kingdom	21	18	21	18
Netherlands	44	21	44	21
Total	65	39	65	39
Gross amount of duty	—	£10	—	—
785 OXIDE.	cwts.	£	cwts.	£
United Kingdom	—	1	—	1
India	10	25	10	25
Total	10	26	10	26
Gross amount of duty	—	£8	—	—
786 SULPHATE.		£		£
United Kingdom	—	2	—	2
United States of America	—	8	—	8
Total	—	10	—	10
Gross amount of duty	—	£2	—	—
787 **Mercury Salts**—	lbs.	£	lbs.	£
United Kingdom	35	10	35	10
Naphtha—				
789 COAL TAR.	galls.	£	galls.	£
United Kingdom	5	4	5	4
790 **Naphthalene**—	lbs.	£	lbs.	£
United Kingdom	20,266	301	20,266	301
Japan	500	10	500	10
United States of America	212	27	212	27
Total	20,978	338	20,978	338
Gross amount of duty	—	£88	—	—
Oils, Essential (non-spirituous)				
791 LAVENDER.		£		£
United Kingdom	—	3,908	—	—
France	—	—	—	3,712
Netherlands	—	—	—	46
Spain	—	—	—	150
Total	—	3,908	—	3,908
Gross amount of duty	—	£391	—	—
792 LEMON.		£		£
United Kingdom	—	184	—	—
France	—	—	—	37
Italy	—	965	—	1,112
Total	—	1,149	—	1,149
Gross amount of duty	—	£115	—	—
793 LEMON GRASS.		£		£
United Kingdom	—	3	—	—
Ceylon	—	—	—	3
Total	—	3	—	3
794 PEPPERMINT.		£		£
United Kingdom	—	72	—	—
United States of America	—	—	—	72
Total	—	72	—	72
Gross amount of duty	—	£7	—	—
795 SANDALWOOD.		£		£
United Kingdom	—	964	—	358
India	—	—	—	605
United States of America	—	—	—	1
Total	—	964	—	964
Gross amount of duty	—	£61	—	—

Article and Country Whence Imported.	According to Country Whence Imported.		According to Country of Origin.	
	Quantity.	Value.	Quantity.	Value.
CLASS XXI.—Oils, &c.—*contd.*				
796 N.E.I.		£		£
United Kingdom	—	5,364	—	1,137
Ceylon	—	57	—	210
India	—	—	—	307
British Malaya	—	90	—	118
South African Union	—	—	—	67
West Indies, British—				
Jamaica	—	—	—	21
St. Thomas	—	—	—	33
Algeria	—	—	—	151
Asia Minor	—	—	—	19
Bulgaria	—	—	—	1
China	—	—	—	76
France	—	13	—	1,712
Greece	—	—	—	4
Italy	—	798	—	1,558
Japan	—	—	—	19
Java	—	26	—	26
Mexico	—	—	—	36
Netherlands	—	—	—	367
Paraguay	—	—	—	56
Reunion Island	—	—	—	16
Russia	—	—	—	4
Spain	—	—	—	36
Switzerland	—	—	—	98
United States of America	—	21	—	297
Total	—	6,369	—	6,369
Gross amount of duty	—	£651	—	—
797 **Pepsin**—		£		£
United Kingdom	—	5	—	5
United States of America	—	22	—	22
Total	—	27	—	27
Gross amount of duty	—	£3	—	—
Perfumery and Toilet Preparations (non-spirituous)—				
798 PERFUMERY, &C.		£		£
United Kingdom	—	5,633	—	3,832
India	—	1	—	1
New Zealand	—	1	—	1
South African Union	—	1	—	1
China	—	28	—	28
Czecho-Slovakia	—	—	—	6
France	—	48	—	1,090
Japan	—	2	—	2
Netherlands	—	308	—	708
Switzerland	—	—	—	309
United States of America	—	2,406	—	2,450
Total	—	8,428	—	8,428
Gross amount of duty	—	£2,286	—	—
799 TOILET PREPARATIONS, N.E.I., PROPRIETARY PREPARATIONS.		£		£
United Kingdom	—	4,328	—	3,315
India	—	1	—	1
France	—	149	—	1,114
United States of America	—	2,417	—	2,465
Total	—	6,895	—	6,895
Gross amount of duty	—	£3,220	—	—
800 TOILET LANOLINE.	lbs.	£	lbs.	£
United Kingdom	19	27	19	27
Gross amount of duty	—	£8	—	—
801 TOILET PREPARATIONS, N.E.I.		£		£
United Kingdom	—	1,030	—	569
India	—	1	—	1
France	—	4	—	465
United States of America	—	612	—	612
Total	—	1,647	—	1,647
Gross amount of duty	—	£693	—	—
802 **Phosphorous**—	lbs.	£	lbs.	£
United Kingdom	500	64	500	64
Potassium—				
803 CARBONATE AND PEARL ASHES.	cwts.	£	cwts.	£
United Kingdom	36	60	6	16
Russia	—	—	30	44
Total	36	60	36	60
Gross amount of duty	—	£7	—	—
804 CHLORATE.	cwts.	£	cwts.	£
United Kingdom	27	67	27	67
Switzerland	6	15	6	15
Total	33	82	33	82
805 DICHROMATE.	cwts.	£	cwts.	£
United Kingdom	66	259	66	259

No. 23.—Oversea Imports into the State of South Australia for the Year ended June 30th, 1922—*continued.*

Article and Country Whence Imported.	According to Country Whence Imported.		According to Country of Origin.	
	Quantity.	Value.	Quantity.	Value.
CLASS XXI.—Potassium—*contd.*				
806 HYDROXIDE (CAUSTIC POTASH).	cwts.	£	cwts.	£
United Kingdom	43	114	—	12
Czecho-Slovakia	5	9	41	68
Germany	—	—	7	40
Sweden	—	—	—	3
Total	48	123	48	123
Gross amount of total	—	£17	—	—
807 NITRATE (INCLUDING SALTPETRE)	cwts.	£	cwts.	£
United Kingdom	283	658	283	658
808 PERMANGANATE.	cwts.	£	cwts.	£
United Kingdom	2	10	2	10
809 SALTS, N.E.I.	cwts.	£	cwts.	£
United Kingdom	41	581	41	581
810 **Rennet**—		£		£
United Kingdom	—	602	—	602
Denmark	—	323	—	323
Sweden	—	32	—	32
United States of America	—	168	—	168
Total	—	1,125	—	1,125
Gross amount of duty	—	£388	—	—
811 **Saccharin, &c.**—	lbs.	£	lbs.	£
United Kingdom	455	389	455	389
Switzerland	7	9	7	9
Total	462	398	462	398
Gross amount of duty	—	£1,506	—	—
Salt—				
812 ROCK.	cwts.	£	cwts.	£
United Kingdom	1,280	203	1,280	203
813 SALT AND TABLE PREPARATIONS.		£		£
United Kingdom	—	324	—	324
United States of America	—	488	—	488
Total	—	812	—	812
Gross amount of duty	—	£211	—	—
814 N.E.I.	cwts.	£	cwts.	£
United Kingdom	930	170	930	170
Gross amount of duty	—	£46	—	—
815 **Silver Nitrate**—	lbs.	£	lbs.	£
United Kingdom	8	24	8	24
Gross amount of duty	—	£6	—	—
Sodium Salts—				
816 ACETATE.		£		£
Belgium	—	823	—	823
France	—	387	—	387
Total	—	1,210	—	1,210
Gross amount of duty	—	£424	—	—
817 BI-BORATE (BORAX).	cwts.	£	cwts.	£
United Kingdom	784	1,373	782	1,369
Chili	—	—	2	4
Total	784	1,373	784	1,373
Gross amount of duty	—	£1	—	—
818 BI-CARBONATE.				
United Kingdom	6,278	3,385	6,278	3,285
United States of America	3	6	3	6
Total	6,281	3,391	6,281	3,391
819 CARBONATE (SODA ASH).	cwts.	£	cwts.	£
United Kingdom	33,843	13,308	33,843	13,308
United States of America	9	26	9	26
Total	33,852	13,334	33,852	13,334
Gross amount of duty	—	£65	—	—
820 HYDROXIDE (CAUSTIC SODA).	cwts.	£	cwts.	£
United Kingdom	4,825	6,897	4,825	6,895
India	—	67	—	67
Sweden	—	—	—	2
United States of America	46	180	46	180
Total	4,871	7,144	4,871	7,144
Gross amount of duty	—	£314	—	—
821 SALICYATE.		£		£
United Kingdom	—	178	—	135
France	—	—	—	39
United States of America	—	3	—	7
Total	—	181	—	181
Gross amount of duty	—	£41	—	—
CLASS XXI.—Sodium Salts—*cntd.*				
822 SILICATE (WATER GLASS).	cwts.	£	cwts.	£
United Kingdom	2,241	1,410	2,241	1,410
Gross amount of duty	—	£3	—	—
823 SULPHIDE.	cwts.	£	cwts.	£
United Kingdom	228	267	228	267
824 THIOSULPHATE.	cwts.	£	cwts.	£
United Kingdom	1	8	1	8
Gross amount of duty	—	£2	—	—
824A SODIUM SALTS, N.E.I.	cwts.	£	cwts.	£
	345	228	345	228
Spirits and Spirituous Preparations—				
827 COLLODION.	galls.	£	galls.	£
United Kingdom	16	14	16	14
Gross amount of duty	—	£4	—	—
829 ESSENCES, BITTERS, &C.	galls.	£	galls.	£
United Kingdom	1,279	4,470	1,279	4,470
United States of America	—	2	—	2
Total	1,279	4,472	1,279	4,472
Gross amount of duty	—	£1,752	—	—
831 ETHERS, N.E.I.	galls.	£	galls.	£
United Kingdom	102	113	102	113
Gross amount of duty	—	£30	—	—
834 MEDICINES AND MEDICINAL TINCTURES.		£		£
United Kingdom	—	1,936	—	1,936
British West Indies—				
Jamaica	—	2	—	2
United States of America	—	115	—	115
Total	—	2,053	—	2,053
Gross amount of duty	—	£1,246	—	—
835 PERFUMED SPIRITS AND BAY RUM.	galls.	£	galls.	£
United Kingdom	229	1,989	210	1,728
France	3	83	22	344
United States of America	2	69	2	69
Total	234	2,141	234	2,141
Gross amount of duty	—	£985	—	—
836 TOILET PREPARATIONS, N.E.I.	galls	£	galls.	£
United Kingdom	549	2,977	547	2,971
France	3	5	5	11
United States of America	786	661	786	661
Total	1,338	3,643	1,338	3,643
Gross amount of duty	—	£2,118	—	—
837 **Sulphur (Brimstone)**—	cwts.	£	cwts.	£
United Kingdom	2	9	2	9
Italy	1,000	586	1,000	586
Japan	10	5	10	5
Mexico	111,426	25,681	111,426	25,681
United States of America	207,801	40,111	207,801	40,111
Total	320,239	66,392	320,239	66,392
Gross amount of duty	—	£176	—	—
837A **Tanning Extract**—	cwts.	£	cwts.	£
United Kingdom	46	95	44	42
France	—	—	2	53
United States of America	39	114	39	114
Total	85	209	85	209
Gross amount of duty	—	£25	—	—
838 **Yeast Food, &c.**		£		£
United Kingdom	—	330	—	330
Gross amount of duty	—	£66	—	—
839 **Chemicals, N.E.I.**—		£		£
United Kingdom	—	2,717	—	2,421
Canada	—	2	—	2
France	—	37	—	229
Japan	—	23	—	23
Netherlands	—	—	—	20
Russia	—	—	—	58
Switzerland	—	—	—	10
United States of America	—	646	—	662
Total	—	3,425	—	3,425
Gross amount of duty	—	£406	—	—
Total Class XXI.	—	£492,776	—	£492,776
Gross amount of duty	—	£31,286	—	—

No. 23.—Oversea Imports into the State of South Australia for the Year ended June 30th, 1922.—*continued.*

	Article and Country Whence Imported.	According to Country Whence Imported.		According to Country of Origin.	
		Quantity.	Value.	Quantity.	Value.
	CLASS XXII.—MISCELLANEOUS.				
	Arms, Ammunition, and Explosives—				
840	GUN BARRELS OR ACTIONS, N.E.I.		£		£
	United Kingdom	—	5	—	5
	United States of America	—	18	—	18
	Total	—	23	—	23
	Gross amount of duty	—	£4	—	—
841	REVOLVERS AND PISTOLS.		£		£
	United Kingdom	—	39	—	24
	Belgium	—	36	—	51
	United States of America	—	326	—	326
	Total	—	401	—	401
	Gross amount of duty	—	£99	—	—
842	RIFLES, MILITARY, &c.		£		£
	United Kingdom	—	967	—	967
	United States of America	—	75	—	75
	Total	—	1,042	—	1,042
	Gross amount of duty	—	£8	—	—
843	GUNS AND RIFLES BEARING APPROVED TEST MARK.		£		£
	United Kingdom	—	553	—	481
	Belgium	—	416	—	483
	United States of America	—	1,250	—	1,255
	Total	—	2,219	—	2,219
	Gross amount of duty	—	£439	—	—
845	OTHER ARMS.		£		£
	United Kingdom	—	7,400	—	7,400
	United States of America	—	46	—	46
	Total	—	7,446	—	7,446
	Gross amount of duty	—	£17	—	—
846	CAPS, PERCUSSION.		£		£
	United Kingdom	—	28	—	28
	United States of America	—	9	—	9
	Total	—	37	—	37
	Gross amount of duty	—	£1	—	—
847	CARTRIDGES FOR MILITARY PURPOSES.		£		£
	United Kingdom	—	820	—	820
848	CARTRIDGES, RIFLE AND REVOLVER.		£		£
	United Kingdom	—	1,312	—	1,312
	United States of America	—	163	—	163
	Total	—	1,475	—	1,475
	Gross amount of duty	—	£287	—	—
848A	CARTRIDGES, SHOT-GUN.		£		£
	United Kingdom	—	1	—	1
	United States of America	—	114	—	114
	Total	—	115	—	115
	Gross amount of duty	—	£28	—	—
849	CARTRIDGE CASES, EMPTY.		£		£
	United Kingdom	—	220	—	220
850	DETONATORS.		£		£
	South African Union	—	137	—	137
	Gross amount of duty	—	£14	—	—
851	DYNAMITE.	lbs.	£	lbs.	£
	South African Union	231,000	9,240	231,000	9,240
	Gross amount of duty	—	£462	—	—
852	EXPLOSIVES, N.E.I.		£		£
	United Kingdom	—	234	—	234
	South African Union	—	144	—	144
	Total	—	378	—	378
	Gross amount of duty	—	£7	—	—
853	FIREWORKS.		£		£
	United Kingdom	—	668	—	668
	Hongkong	—	284	—	284
	China	—	233	—	233
	United States of America	—	158	—	158
	Total	—	1,343	—	1,343
	Gross amount of duty	—	£437	—	—
854	FUSE, COTTON.		£		£
	United Kingdom	—	266	—	266
	CLASS XXII.—Arms, &c.—*contd.*				
856	FUSE, N.E.I.	coils	£	coils	£
	United Kingdom	1,500	63	1,500	63
	Gross amount of duty	—	£6	—	—
857	GELATINE, BLASTING.	lbs.	£	lbs.	£
	South African Union	7,650	608	7,650	608
	Gross amount of duty	—	£30	—	—
858	GELATINE, DYNAMITE.	lbs.	£	lbs.	£
	South African Union	190,000	1,312	190,000	1,312
	Gross amount of duty	—	£66	—	—
859	GELIGNITE.	lbs.	£	lbs.	£
	South African Union	92,500	4,962	92,500	4,962
	Gross amount of duty	—	£248	—	—
860	POWDER, BLASTING	220,000	10,881	220,000	10,881
861	POWDER, SPORTING.	lbs.	£	lbs.	£
	United Kingdom	2,688	433	2,688	433
862	SHOTS, BULLETS, AND SLUGS.	cwts.	£	cwts.	£
	United Kingdom	—	3	—	3
863	WADS.		£		£
	United Kingdom	—	10	—	10
864	OTHER AMMUNITION.		£		£
	United Kingdom	—	4,920	—	4.920
865	**Articles N.E.I., of Celluloid, &c.**		£		£
	United Kingdom	—	2,484	—	1,298
	Canada	—	16	—	16
	India	—	4	—	4
	Belgium	—	15	—	15
	Czecho-Slovakia	—	19	—	21
	France	—	108	—	1,220
	Italy	—	29	—	101
	Japan	—	10	—	10
	United States of America	—	104	—	104
	Total	—	2,789	—	2,789
	Gross amount of duty	—	£912	—	—
866	**Art, Works of—**		£		£
	United Kingdom	—	352	—	352
	Italy	—	735	—	735
	United States of America	—	206	—	206
	Total	—	1,293	—	1,293
	Gross amount of duty	—	£218	—	—
867	**Asbestos, Millboards, &c.—**		£		£
	United Kingdom	—	164	—	164
	Belgium	—	3	—	3
	Total	—	167	—	167
	Bags, Purses, N.E.I., &c.—				
868	OF LEATHER.		£		£
	United Kingdom	—	1,157	—	1,134
	Canada	—	1	—	1
	Ceylon	—	—	—	1
	Egypt	—	1	—	1
	New Zealand	—	4	—	4
	South African Union	—	7	—	7
	China	—	2	—	2
	France	—	28	—	50
	United States of America	—	38	—	38
	Total	—	1,238	—	1,238
	Gross amount of duty	—	£452	—	—
869	OF LEATHERBOARD.		£		£
	United Kingdom	—	45	—	45
	Gross amount of duty	—	£16	—	—
870	OF METAL.		£		£
	United Kingdom	—	258	—	252
	Czecho-Slovakia	—	—	—	5
	France	—	—	—	1
	Italy	—	1	—	1
	Japan	—	116	—	116
	United States of America	—	17	—	17
	Total	—	392	—	392
	Gross amount of duty	—	£158	—	—
871	OF WICKER.		£		£
	United Kingdom	—	15	—	15
	Japan	—	142	—	142
	Total	—	157	—	157
	Gross amount of duty	—	£113	—	—
872	OF WOOD OR COMPRESSED CANE.		£ £		£ £
	United Kingdom	—	9	—	8
	Hongkong	—	6	—	6
	Japan	—	73	—	74
	Total	—	88	—	88
	Gross amount of duty	—	£48	—	—

No. 23.—Oversea Imports into the State of South Australia for the Year ended June 30th, 1922.—*continued.*

Article and Country Whence Imported.	According to Country Whence Imported.		According to Country of Origin.	
	Quantity.	Value.	Quantity.	Value.
CLASS XXII.—Bags, &c.—*contd.*				
873 OTHER		£		£
United Kingdom.......	—	4,058	—	3,736
Canada	—	2	—	2
Ceylon	—	2	—	2
Egypt	—	2	—	3
Hongkong.............	—	3	—	3
India	—	10	—	10
British Malaya.........	—	1	—	1
Malta................	—	2	—	2
Nauru	—	1	—	1
New Zealand	—	4	—	4
South African Union ...	—	1	—	1
Belgium	—	1	—	27
China................	—	19	—	19
Czecho-Slovakia	—	—	—	23
Denmark	—	1	—	1
France................	—	369	—	637
Italy	—	4	—	8
Japan	—	156	—	156
Switzerland	—	23	—	23
United States of America	—	277	—	277
Total	—	4,936	—	4,936
Gross amount of duty ..	—	£1,693	—	—
874 **Blacking, &c.—**		£		£
United Kingdom.......	—	5,821	—	5,812
United States of America	—	1,631	—	1,640
Total	—	7 452	—	7,452
Gross amount of duty ..	—	£2,844	—	—
875 **Blue, Laundry—**	lbs.	£	lbs.	£
United Kingdom.......	1,496	106	1,496	106
Gross amount of duty ..	—	£12	—	—
Brushware—				
877 ARTISTS', IN METAL, &C.		£		£
United Kingdom.......	—	376	—	361
France................	—	1	—	16
Japan	—	137	—	137
Switzerland	—	105	—	105
United States of America	—	44	—	44
Total	—	663	—	663
Gross amount of duty ..	—	£30	—	—
878 N.E.I.		£		£
Unitzd Kingdom.......	—	14,798	—	8,567
Canada	—	425	—	425
Ceylon	—	1	—	1
India	—	—	—	66
New Zealand	—	1	—	1
Belgium	—	1	—	37
China................	—	331	—	4 095
Czecho-Slovakia	—	—	—	584
Denmark	—	44	—	44
France................	—	60	—	846
Italy	—	—	—	1
Japan	—	612	—	615
Netherlands	—	—	—	44
Russia	—	—	—	584
Sweden	—	58	—	62
Switzerland	—	15	—	24
Poland	—	—	—	350
United States of America	—	1,407	—	1,407
Total	—	17,753	—	17,753
Gross amount of duty ..	—	£5,202	—	—
Candles, Tapers, and Night Lights—				
879 PARRAFIN WAX.	lbs.	£	lbs.	£
United Kingdom.......	720	102	720	102
Gross amount of duty ..	—	£5	—	—
880 N.E.I.	lbs.	£	lbs.	£
United Kingdom.......	488	21	488	21
Gross amount of duty ..	—	£2	—	—
882 **Combs (Toilet) and Shaving Sets**				£
United Kingdom.......	—	5,367	—	5,210
Czecho-Slovakia	—	—	—	11
France................	—	1	—	78
Italy	—	—	—	39
Japan	—	97	—	99
Netherlands	—	22	—	22
United States of America	—	206	—	234
Total	—	5,693	—	5,693
Gross amount of duty ..	—	£1,219	—	—
883 **Copying Apparatus for Duplicating Typewriting and the like—**		£		£
United Kingdom.......	—	13	—	13
United States of America	—	63	—	63
Total	—	76	—	76
Gross amount of duty ..	—	£18	—	—
CLASS XXII.—*continued.*				
884 **Decorations of any Materials—**		£		£
United Kingdom.......	—	222	—	222
India	—	2	—	2
Total	—	224	—	224
Gross amount of duty ..	—	£68	—	—
Electrica. Articles and Materials				
886 ACCUMULATORS OR STORAGE BATTERIES		£		£
United Kingdom.......	—	3,679	—	3,679
Denmark	—	416	—	416
United States of America	—	2,181	—	2,181
Total	—	6,276	—	6,276
Gross amount of duty ..	—	£2,253	—	—
888 ARC LAMPS, &C.		£		£
United Kingdom.......	—	7,649	—	4,657
Canada	—	21	—	21
Germany..............	—	8	—	46
Italy	—	1	—	1
Switzerland	—	3,101	—	6,044
United States of America	—	4,441	—	4,452
Total	—	15,221	—	15,221
Gross amount of duty ..	—	£1,722	—	—
889 CABLE AND WIRE, COVERED.	cwts.	£	cwts.	£
United Kingdom.......	5,571	42,403	5,571	42,403
Canada	38	379	38	379
United States of America	175	1,132	175	1,132
Total	5,784	43,914	5,784	43,914
Gross amount of duty ..	—	£452	—	—
890 **Filters, N.E.I.—**		£		£
United Kingdom.......	—	327	—	327
Gross amount of duty ..	—	£103	—	—
892 **Fruit Essences, &c.—**		£		£
United Kingdom.......	—	75	—	54
Netherlands	—	—	—	21
Total	—	75	—	75
Gross amount of duty ..	—	£23	—	—
Instruments, Musical—				
893 MILITARY BAND AND ORCHESTRAL.		£		£
United Kingdom.......	—	2,909	—	2,782
China................	—	2	—	2
Czecho-Slovakia	—	—	—	103
France................	—	250	—	256
Japan	—	1	—	19
United States of America	—	5	—	5
Total	—	3,167	—	3,167
Gross amount of duty ..	—	£41	—	—
896 ORGANS, OTHER, AND HARMONIUMS.	number	£	number	£
United States of America	6	99	6	99
Gross amount of duty ..	—	£52	—	—
897 PIANOS, GRAND	number	£	number	£
United Kingdom.......	1	188	1	188
United States of America	1	542	1	542
Total	2	730	2	730
Gross amount of duty ..	—	£195	—	—
898 PIANOS, UPRIGHT.	number	£	number	£
United Kingdom.......	32	2,269	26	2,027
Czecho-Slovakia	8	265	14	507
Netherlands	4	271	4	271
United States of America	120	10,637	120	10,637
Total	164	13,442	164	13,442
Gross amount of duty ..	—	£8,383	—	—
899 PIANO PARTS AND ACCESSORIES.		£		£
United Kingdom.......	—	514	—	514
Canada	—	521	—	521
Egypt	—	1	—	1
Czecho-Slovakia	—	3	—	3
France................	—	37	—	37
Germany..............	—	2	—	2
Italy	—	1	—	1
Sweden	—	8	—	8
Switzerland	—	2	—	2
United States of America	—	2,883	—	2,883
Total	—	3,972	—	3,972
Gross amount of duty ..	—	£751	—	—

No. 23.—Oversea Imports into the State of South Australia for the Year ended June 30th, 1922.

Article and Country Whence Imported.	According to Country Whence Imported.		According to Country of Origin.	
	Quantity.	Value.	Quantity.	Value.
CLASS XXII.—Instruments, &c. *—continued.*				
900 N.E.I. AND PARTS.		£		£
United Kingdom	—	2,549	—	1,372
Canada	—	3	—	3
Ceylon	—	1	—	1
Czecho-Slovakia	—	652	—	1,590
China	—	—	—	1
France	—	53	—	97
Hawaii	—	4	—	4
Italy	—	—	—	25
Japan	—	36	—	36
Spain	—	—	—	146
Switzerland	—	—	—	5
United States of America	—	668	—	686
Total	—	3,966	—	3,966
Gross amount of duty	—	£771	—	—
Matches and Vestas—				
902 WOODEN AND OTHER.	gross	£	gross	£
United Kingdom	70	11	70	11
Japan	305	65	305	65
Sweden	174,548	30,228	174,548	30,228
Total	174,923	30,304	174,923	30,304
Gross amount of duty	—	£17,518	—	—
903 WAX.	gross	£	gross	£
United Kingdom	162	273	162	237
Gross amount of duty	—	£16	—	—
907 **Oilmen's Stores, N.E.I.—**		£		£
United Kingdom	—	4,213	—	4,192
Canada	—	69	—	69
Egypt	—	1	—	1
Hongkong	—	1	—	1
China	—	7	—	7
Czecho-Slovakia	—	—	—	7
France	—	1	—	11
Italy	—	3	—	3
Japan	—	2	—	2
Netherlands	—	2	—	2
Switzerland	—	120	—	121
United States of America	—	947	—	950
Total	—	5,366	—	5,366
Gross amount of duty	—	£1,181	—	—
Packings—				
908 ASBESTOS AND OTHER PACKINGS, &C.		£		£
United Kingdom	—	1,908	—	1,908
Canada	—	63	—	63
Belgium	—	2	—	2
Italy	—	19	—	19
Sweden	—	1	—	1
United States of America	—	1,554	—	1,554
Total	—	3,547	—	3,547
Gross amount of duty	—	£888	—	—
909 ENGINE PACKING, IN ROPE FORM, &C.		£		£
United States of America	—	10	—	10
Gross amount of duty	—	£3	—	—
910 **Personal and Household Effects, etc.—**		£		£
United Kingdom	—	5,846	—	5,593
Australia	—	—	—	1,714
India	—	157	—	144
New Zealand	—	1,602	—	155
Papua	—	55	—	55
China	—	35	—	35
Italy	—	7	—	7
United States of America	—	28	—	27
Total	—	7,730	—	7,730
911 **Pitch and Tar, including Bitumen—**	cwts.	£	cwts.	£
United Kingdom	87	113	87	113
Sweden	52	107	52	107
United States of America	2,062	538	2,062	538
Total	2,201	758	2,201	758
Gross amount of duty	—	£44	—	—
CLASS XXII.—*continued.*				
912 **Printer's Roller Composition—**		£		£
United Kingdom	—	32	—	32
Gross amount of duty	—	£11	—	—
913 **Soap—**	lbs.	£	lbs.	£
United Kingdom	6,768	997	6,764	996
France	41	7	45	8
United States of America	20,977	1,875	20,977	1,875
Total	27,786	2,879	27,786	2,879
Gross amount of duty	—	£746	—	—
914 N.E.I.	lbs.	£	lbs.	£
United Kingdom	15,266	382	4,638	130
France	18,345	427	28,973	679
United States of America	30,022	752	30,022	752
Total	63,633	1,561	63,633	1,561
Gross amount of duty	—	£647	—	—
915 **Spraying Appliances, &c.—**		£		£
United Kingdom	—	154	—	130
Czecho-Slovakia	—	2	—	8
France	—	1	—	17
United States of America	—	44	—	46
Total	—	201	—	201
Gross amount of duty	—	£37	—	—
916 **Vessels imported from Abroad—**	number	£	number	£
United Kingdom	4	1,222,925	4	1,222,925
Norway	1	23,000	—	—
Netherlands	—	—	1	23,000
Total	5	1,245,925	5	1,245,925
Gross amount of duty	—	£3,688	—	—
917 **Welding Compounds, Thermit and Other—**		£		£
United Kingdom	—	126	—	104
France	—	—	—	22
Total	—	126	—	126
Gross amount of duty	—	£28	—	—
918 **Windows (Stained Glass) for Churches, &c.—**		£		£
United Kingdom	—	2,416	—	2,416
Gross amount of duty	—	£482	—	—
919 **Articles Unspecified—**		£		£
United Kingdom	—	4,345	—	2,915
Australia	—	—	—	932
Hongkong	—	84	—	84
India	—	46	—	51
New Zealand	—	42	—	36
Papua	—	11	—	11
Solomon Islands	—	62	—	62
Asia Minor	—	478	—	478
China	—	364	—	364
Denmark	—	445	—	504
France	—	88	—	217
Germany	—	79	—	79
Greenland	—	90	—	90
Greece	—	—	—	102
Italy	—	21	—	22
Java	—	4	—	4
Japan	—	608	—	608
Mexico	—	302	—	302
Netherlands	—	42	—	42
Norway	—	55	—	55
Russia	—	—	—	39
Spain	—	—	—	123
Sweden	—	169	—	169
Switzerland	—	4	—	4
Tahiti	—	89	—	89
United States of America	—	3,549	—	3,595
Total	—	10,977	—	10,977
Gross amount of duty	—	£103	—	—
Total Class XXII.	—	£ 1,494,843	—	£ 1,494,843
Gross amount of duty	—	£55,301	—	—

OVERSEA EXPORTS.

No. 24.—Return showing the Oversea Exports from the State of South Australia for the Years 1920-21 and 1921-22.

Summary of Classes.	1920-21. Total Value.	Value—Produce or Manufacture, 1921-22.		
		Australian.	Oversea Countries.	Total.
	£	£	£	£
I. Foodstuffs of Animal Origin, but excluding Living Animals	558,701	323,607	325	323,932
II. Foodstuffs of Vegetable Origin	12,775,337	8,768,726	307	8,769,033
III. Beverages (non-alcoholic), and Substances used in Making	6	—	3,359	3,359
IV. Spirituous and Alcoholic Liquors	159,304	92,628	—	92,628
V. Tobacco and Preparations thereof	13	—	—	—
VI. Live Animals	33,664	5,370	—	5,370
VII. Animal Substances (mainly Unmanufactured), not Foodstuffs	3,274,188	3,835,475	—	3,835,475
VIII. Vegetable Substances and Fibres	21,261	14,956	10	14,966
IX. (*a*) Apparel; (*b*) Textiles; and (*c*) Manufactured Fibres	15,934	1,975	6,109	8,084
X. Oils, Fats, and Waxes	94,373	85,958	1,188	87,146
XI. Paints and Varnishes	1	31	64	95
XII. Stone and Minerals used Industrially	7	10	4	14
XIII. Ores and Metals Unmanufactured or Partly Manufactured	386,058	965,584	7	965,591
XIV. (*a*) Machines and Machinery; (*b*) Other Manufactures of Metals	11,498	7,474	7,192	14,666
XV. (*a*) Indiarubber and Indiarubber Manufactures; (*b*) Leather and Manufactures of Leather and Substitutes therefor	27,632	10,536	16,314	26,850
XVI. Wood and Wicker, Raw and Manufactured	1,777	76	2,516	2,592
XVII. Earthenware, Cements, China, Glass, and Stoneware	21,057	16,991	24	17,015
XVIII. (*a*) Paper; (*b*) Stationery	2,466	1,016	1,216	2,232
XIX. Jewellery, Timepieces, and Fancy Goods	50,864	3,659	1,090	4,749
XX. Optical, Surgical, and Scientific Instruments	1,819	231	579	810
XXI. Drugs, Chemicals, and Fertilisers	134,132	25,739	696	26,435
XXII. Miscellaneous	99,510	19,520	6,337	25,857
XXIII. Gold and Silver and Bronze Specie		520,361	—	520,361
Total Exports	£17,669,657	£14,699,923	£47,337	£14,747,260

OVERSEA EXPORTS, 1921-22.

No. 25.—Return showing the Oversea Exports from the State of South Australia for the Year 1921-22.

Articles and Country to which Exported.	Quantity—Produce or Manufacture.			Value—Produce or Manufacture.		
	Australian.	Other.	Total.	Australian.	Other.	Total.
				£	£	£
CLASS I.—FOODSTUFFS OF ANIMAL ORIGIN, BUT EXCLUDING LIVE ANIMALS.						
1 **Butter**—	lbs.		lbs.			
United Kingdom	3,867,752	—	3,867,752	241,079	—	241,079
Canada	11,200	—	11,200	653	—	653
South African Union	18,200	—	18,200	930	—	930
Total	3,897,152	—	3,897,152	242,662	—	242,662
3 **Cheese**—	lbs.		lbs.			
United Kingdom	200,724	—	200,724	6,223	—	6,223
Ceylon	117	—	117	18	—	18
Java	108	—	108	15	—	15
Total	200,949	—	200,949	6,256	—	6,256
4 **Egg Albumen and Yolk**—						
United Kingdom	—	—	—	392	—	392
5 **Eggs in Shell**—	doz.		doz.			
United Kingdom	308,040	—	308,040	25,118	—	25,118
New Zealand	1	—	1	2	—	2
Total	308,041	—	308,041	25,120	—	25,120
9 **Fish, Preserved in Tins**—		lbs.	lbs.			
Canada	—	5,976	5,976	—	143	143
12 **Honey**—	lbs.		lbs.			
United Kingdom	180	—	180	3	—	3
Ceylon	21	—	21	1	—	1
British Malaya	120	—	120	6	—	6
Italy	120	—	120	3	—	3
Total	441	—	441	13	—	13
Meats, Poultry, and Game—						
14 Bacon and Hams.	lbs.		lbs.			
Germany	46	—	46	4	—	4
16 Potted or Concentrated.						
United Kingdom	—	—	—	171	—	171
Denmark	—	—	—	—	182	182
Total	—	—	—	171	182	353
Preserved by Cold Process.						
17 *Beef.*	lbs.		lbs.			
United Kingdom	613,238	—	613,238	7,916	—	7,916
19 *Lamb.*	carcasses		lbs.			
United Kingdom	56,335	—	1,903,165	38,675	—	38,675
20 *Mutton.*	carcasses		lbs.			
United Kingdom	777	—	23,584	656	—	656
25 Preserved in Tins.	lbs.		lbs.			
United Kingdom	126	—	126	5	—	5
British Malaya	1,056	—	1,056	42	—	42
India	6	—	6	1	—	1
Ceylon	24	—	24	2	—	2
France	144	—	144	4	—	4
Total	1,356	—	1,356	54	—	54
26 Sausage Casings.						
Germany	—	—	—	420	—	420
27 Other (including Salted).	cwts.		cwts.			
Java	124	—	142	381	—	381

No. 25.—Return showing Oversea Exports from the State of South Australia for Year 1921-22—*contd.*

Articles and Country to which Exported.	Quantity—Produce or Manufacture.			Value—Produce or Manufacture.		
	Australian.	Other.	Total.	Australian.	Other.	Total.
CLASS I.—*continued.*						
Milk and Cream—						
28 DRIED OR IN POWDERED FORM, &c.	lbs.		lbs.			
India	24	—	24	2	—	2
29 PRESERVED, &c., SWEETENED.	lbs.		lbs.			
United Kingdom	14,154	—	14,154	885	—	885
Total Class I.	—	—	—	£323,607	£325	£323,932
CLASS II.—FOODSTUFFS OF VEGETABLE ORIGIN.						
32 **Biscuits—**	lbs.		lbs.			
United Kingdom	36	—	36	3	—	3
34 **Confectionery—**	lbs.	lbs.	lbs.			
United Kingdom	20	—	20	3	—	3
India	71	—	71	3	—	3
Netherlands	—	108	108	—	39	39
Total	91	108	199	6	39	45
35 **Fodders—Hay and Chaff—**	cwts.		cwts.			
Java	79	—	79	28	—	28
Fruits, Dried—						
38 CURRANTS.	lbs.		lbs.			
United Kingdom	3,996,459	—	3,996,459	120,168	—	120,168
Ceylon	1,400	—	1,400	41	—	41
New Zealand	103,880	—	103,880	3,011	—	3,011
South African Union	771,548	—	771,548	21,408	—	21,408
China	1,120	—	1,120	22	—	22
Java	24,660	—	24,660	893	—	893
United States of America	112,000	—	112,000	3,850	—	3,850
Total	5,011,067	—	5,011,067	149,393	—	149,393
40 RAISINS—SULTANAS.	lbs.		lbs.			
United Kingdom	1,335,648	—	1,335,648	59,572	—	59,572
Ceylon	1,680	—	1,680	82	—	82
New Zealand	320,320	—	320,320	13,581	—	13,581
Java	4,020	—	4,020	215	—	215
Total	1,661,668	—	1,661,668	73,450	—	73,450
41 RAISINS—OTHER.	lbs.		lbs.			
United Kingdom	1,348,021	—	1,348,021	45,746	—	45,746
New Zealand	560	—	560	25	—	25
Japan	56	—	56	2	—	2
Java	1,200	—	1,200	52	—	52
Total	1,349,837	—	1,349,837	45,825	—	45,825
42 OTHER.	lbs.	lbs.				
United Kingdom	672,331	—	672,331	33,369	—	33,369
Ceylon	125	—	125	6	—	6
India	160	—	160	8	—	8
New Zealand	3,500	—	3,500	95	—	95
South African Union	16,134	—	16,134	511	—	511
Japan	28	—	28	1	—	1
Java	1,870	—	1,870	100	—	100
Total	694,148	—	694,148	34,090	—	34,090
Fruits, Fresh—						
43 APPLES.	centals		centals			
United Kingdom	31,697	—	31,697	34,110	—	34,110
Ceylon	156	—	156	175	—	175
South African Union	268	—	268	536	—	536
Java	375	—	375	461	—	461
Sweden	462	—	462	370	—	370
Total	32,958	—	32,958	35,652	—	35,652
45 CITRUS.	centals		centals			
United Kingdom	2,403	—	2,403	3,376	—	3,376
Ceylon	1	—	1	1	—	1
New Zealand	938	—	938	1,374	—	1,374
British Malaya	122	—	122	154	—	154
Java	348	—	348	463	—	463
Total	3,812	—	3,812	5,368	—	5,368
47 OTHER.	centals		centals			
United Kingdom	2,187	—	2,187	3,615	—	3,615
Ceylon	60	—	60	100	—	100
New Zealand	1	—	1	1	—	1
Total	2,248	—	2,248	3,716	—	3,716
48 **Fruits and Vegetables, Preserved—**						
United Kingdom	—	—	—	11,223	—	11,223
Ceylon	—	—	—	2	—	2
New Zealand	—	—	—	1,358	—	1,358
Japan	—	—	—	2	—	2
Total	—	—	—	12,585	—	12,585
49 **Fruits and Vegetables, Pulped—**	lbs.		lbs.			
United Kingdom	53,512	—	53,512	1,944	—	1,944
Grain and Pulse (Cereals), Unprepared—						
51 BARLEY.	centals		centals			
United Kingdom	233,666	—	233,666	87,235	—	87,235
Belgium	272,035	—	272,035	118,303	—	118,303
France	111,523	—	111,523	43,448	—	43,448
Java	3	—	3	2	—	2
Netherlands	22,584	—	22,584	10,714	—	10,714
Total	639,811	—	639,811	259,702	—	259,702
52 BEANS AND PEAS.	centals		centals			
United Kingdom	698	—	698	589	—	589
54 OATS.	centals		centals			
Ceylon	599	—	599	188	—	188
Java	3,301	—	3,301	1,149	—	1,149
Total	3,900	—	3,900	1,337	—	1,337

No. 25.—Return showing Oversea Exports from the State of South Australia for Year 1921-22—*contd.*

Articles and Country to which Exported.	Quantity—Produce or Manufacture.			Value—Produce or Manufacture.		
	Australian.	Other.	Total.	Australian.	Other.	Total.
CLASS II.—Grain and Pulse, &c.—*continued.*						
55 Wheat.	centals		centals			
United Kingdom	5,015,182	—	5,015,182	2,342,703	—	2,342,703
Egypt	68,333	—	68,333	59,717	—	59,717
India	3,685,992	—	3,685,992	1,728,718	—	1,728,718
New Zealand	44,115	—	44,115	18,650	—	18,650
South African Union	275,843	—	275,843	136,391	—	136,391
Belgium	300,536	—	300,536	138,997	—	138,997
France	174,228	—	174,228	83,822	—	83,822
Germany	711,505	—	711,505	307,224	—	307,224
Italy	4,524,353	—	4,524,353	2,093,903	—	2,093,903
Japan	479,863	—	479,863	214,864	—	214,864
Peru	260,493	—	260,493	119,523	—	119,523
Russia	121,562	—	121,562	57,903	—	57,903
Total	15,662,005	—	15,662,005	7,302,415	—	7,302,415
56 Other.	centals		centals			
Germany	16	—	16	10	—	10
Grain and Pulse (Cereals), Prepared or Manufctrd.—						
57 Barley—Pearl and Scotch.	lbs.		lbs.			
South African Union	136,539	—	136,539	1,192	—	1,192
58 Bran, Pollard, and Sharps.	centals		centals			
Java	102	—	102	37	—	37
60 Flour.	centals		centals			
United Kingdom	445,045	—	445,045	284,176	—	284,176
British Malaya	17,417	—	17,417	12,670	—	12,670
British Borneo	48	—	48	31	—	31
Ceylon	9,780	—	9,780	5,937	—	5,937
Egypt	331,661	—	331,661	394,909	—	394,909
India	1,953	—	1,953	1,677	—	1,677
South African Union	139,134	—	139,134	86,998	—	86,998
Germany	2,617	—	2,617	2,125	—	2,125
Japan	5	—	5	4	—	4
Java	67,179	—	67,179	45,864	—	45,864
Siam	3,074	—	3,074	2,191	—	2,191
Sumatra	2,079	—	2,079	1,424	—	1,424
Total	1,019,992	—	1,019,992	838,006	—	838,006
61 Oatmeal.	lbs.		lbs.			
Ceylon	576	—	576	9	—	9
South African Union	3,000	—	3,000	36	—	36
Germany	1,950	—	1,950	30	—	30
Total	5,526	—	5,526	75	—	75
62 Peas, Split.	centals		centals			
South African Union	24	—	24	26	—	26
67 Hops—		lbs.	lbs.			
United States of America	—	3,574	3,574	—	268	268
69 Jams and Jellies—	bs.		lbs.			
United Kingdom	145,757	—	145,757	3,131	—	3,131
Ceylon	162	—	162	5	—	5
India	25	—	25	1	—	1
Japan	216	—	216	7	—	7
Total	146,160	—	146,160	3,144	—	3,144
Pickles, Sauces, Chutneys, Olives, &c.—						
79 Half-pints and over Quarter-pints.	doz.		doz.			
United Kingdom	4	—	4	2	—	2
80 Pints and over Half-pints.	doz.		doz.			
United Kingdom	2	—	2	1	—	1
South African Union	62	—	62	31	—	31
Total	64	—	64	32	—	32
Sugar—						
89 The Produce of Cane.	cwts.		cwts.			
Germany	11	—	11	15	—	15
Vegetables—						
95 Onions.	cwts.		cwts.			
Java	250	—	250	84	—	84
Total Class II.	—	—	—	£8,768,726	£307	£8,769,033
CLASS III.—BEVERAGES (NON-ALCOHOLIC) AND SUBSTANCES USED IN MAKING.						
100 Cocoa and Chocolate (Potable)—	lbs.	lbs.	lbs.			
South African Union	—	29,400	29,400	—	3,359	3,359
Total Class III.	—	—	—	—	£3,359	£3,359
CLASS IV.—SPIRITUOUS AND ALCOHOLIC LIQUORS.						
108 Ale, Beer, and Porter—	galls.		galls.			
British Malaya	98	—	98	21	—	21
Spiritis—						
111 Brandy, Bottled.	galls.		galls.			
United Kingdom	2	—	2	3	—	3
New Zealand	110	—	110	174	—	174
Total	112	—	112	177	—	177
Wine—Fermented, &c.—						
119 Sparkling.	galls.		galls.			
United Kingdom	12	—	12	14	—	14
120 Still—In Bottle.	galls.		galls.			
United Kingdom	471	—	471	548	—	548
British Malaya	3	—	3	3	—	3
Ceylon	16	—	16	20	—	20
India	62	—	62	40	—	40
New Zealand	13,837	—	13,837	9,842	—	9,842
Total	14,389	—	14,389	10,453	—	10,453

No. 25.—Return showing Oversea Exports from the State of South Australia for Year 1921-22—*contd.*

Articles and Country to which Exported.	Quantity—Produce or Manufacture.			Value—Produce or Manufacture.		
	Australian.	Other.	Total.	Australian.	Other.	Total.
CLASS IV.—Wine—Fermented, &c.—*continued.*						
121 Still—In Bulk.	galls.		galls.			
United Kingdom	420,558	—	420,558	76,526	—	76,526
Ceylon	1,752	—	1,752	679	—	679
India	1,814	—	1,814	656	—	656
New Zealand	6,262	—	6,262	3,794	—	3,794
Japan	299	—	299	220	—	220
Java	203	—	203	88	—	88
Total	430,888	—	430,888	81,963	—	81,963
Total Class IV.	—	—	—	£92,628	—	£92,628
CLASS V.—TOBACCO AND PREPARATIONS THEREOF.						
CLASS VI.—LIVE ANIMALS.						
Cattle—						
128 Ordinary.	number		number			
South African Union	3	—	3	189	—	189
129 Stud.	number		number			
South African Union	1	—	1	105	—	105
Horses—						
131 Geldings.	number		number			
United Kingdom	1	—	1	300	—	300
132 Mares.	number		number			
United Kingdom	1	—	1	50	—	50
138 **Poultry—For Breeding Purposes—**	number		number			
Ceylon	29	—	29	32	—	32
South African Union	10	—	10	10	—	10
Total	39	—	39	42	—	42
Sheep—						
140 For Breeding Purposes.	number		nnmber			
New Zealand	93	—	93	2,557	—	2,557
South African Union	186	—	186	1,867	—	1,867
Total	279	—	279	4,424	—	4,424
141 **Other (Birds)—**						
United Kingdom	—	—	—	260	—	260
Total Class VI.	—	—	—	£5,370	—	£5,370
CLASS VII.—ANIMAL SUBSTANCES (MAINLY UNMANUFACTURED), NOT FOODSTUFFS.						
142 **Bones—**	cwts.		cwts.			
China	27	—	27	31	—	31
Japan	287	—	287	263	—	263
Total	314	—	314	294	—	294
146 **Glue Pieces and Sinews—**	cwts.		cwts.			
United Kingdom	7	—	7	16	—	16
Japan	54	—	54	95	—	95
Total	61	—	61	111	—	111
149 **Hair, Other—**	lbs.		lbs.			
United Kingdom	8,306	—	8,306	1,494	—	1,494
New Zealand	2,211	—	2,211	362	—	362
United States of America	10,412	—	10,412	2,460	—	2,460
Total	20,929	—	20,929	4,316	—	4,316
Hides and Skins—						
151 Cattle.	number		number			
United Kingdom	2,419	—	2,419	2,907	—	2,907
Germany	2	—	2	2	—	2
Total	2,421	—	2,421	2,909	—	2,909
Furred Skins.						
153 *Rabbit and Hare.*	lbs.		lbs.			
United Kingdom	106,780	—	106,780	4,807	—	4,807
United States of America	37,272	—	37,272	2,102	—	2,102
Total	144,052	—	144,052	6,909	—	6,909
154 *Fox.*	lbs.		lbs.			
United Kingdom	858	—	858	269	—	269
Germany	7	—	7	2	—	2
Total	865	—	865	271	—	271
154A *Kangaroo.*	lbs.		lbs.			
United Kingdom	367	—	367	67	—	67
154B *Opossum.*	lbs.		lbs.			
United Kingdom	16	—	16	8	—	8
154C *Other.*	lbs.		lbs.			
United Kingdom	197	—	197	9	—	9
155 Sheep with Wool.	number		lbs.			
United Kingdom	420,657	—	4,402,075	128,484	—	128,484
Canada	2,490	—	18,856	538	—	538
Belgium	124,819	—	1,142,870	29,242	—	29,242
France	591,171	—	5,237,764	125,048	—	125,048
Germany	420	—	2,660	35	—	35
Netherlands	15,671	—	169,859	3,778	—	3,778
United States of America	66,115	—	360,678	5,867	—	5,867
Total	1,221,343	—	11,334,762	292,992	—	292,992
158 **Hoofs—**	cwts.		cwts.			
United Kingdom	26	—	26	7	—	7
Japan	780	—	780	367	—	367
Total	806	—	806	374	—	374

No. 25.—Return showing Oversea Exports from the State of South Australia for Year 1921-22—*contd.*

Articles and Country to which Exported.	Quantity—Produce or Manufacture.			Value—Produce or Manufacture.		
	Australian.	Other.	Total.	Australian.	Other.	Total.
CLASS VII.—*continued.*						
159 **Horns**—						
United Kingdom	—	—	—	20	—	20
France	—	—	—	1,523	—	1,523
Total	—	—	—	1,543	—	1,543
Wool—						
162 GREASY.	bales		lbs.			
United Kingdom	134,915	—	43,027,068	2,207,874	—	2,207,874
Canada	1,205	—	422,294	14,812	—	14,812
India	212	—	57,874	5,240	—	5,240
New Zealand	10	—	2,912	211	—	211
Austria	790	—	261,931	15,386	—	15,386
Belgium	12,984	—	4,416,535	149,886	—	149,886
France	20,309	—	7,069,529	253,215	—	253,215
Germany	4,512	—	1,465,251	73,878	—	73,878
Italy	1,874	—	643,814	33,507	—	33,507
Netherlands	219	—	63,753	3,812	—	3,812
Spain	32	—	10,547	693	—	693
Sweden	12	—	2,667	332	—	332
United States of America	16,326	—	5,107,033	355,869	—	355,869
Total	193,400	—	62,551,208	3,114,715	—	3,114,715
163 SCOURED.	bales		lbs.			
United Kingdom	21,897	—	5,680,257	377,578	—	377,578
Canada	62	—	12,018	1,056	—	1,056
Austria	183	—	46,837	3,561	—	3,561
Belgium	271	—	66,161	4,403	—	4,403
France	655	—	148,368	11,823	—	11,823
Germany	269	—	70,204	3,931	—	3,931
United States of America	333	—	81,518	8,605	—	8,605
Total	23,670	—	6,105,363	410,957	—	410,957
Total Class VII.	—	—	—	£3,835,475	—	£3,835,475
CLASS VIII.—VEGETABLE SUBSTANCES AND FIBRES.						
166 **Bark, Tanning**—	cwts.		cwts.			
United Kingdom	1	—	1	1	—	1
New Zealand	5,830	—	5,830	4,165	—	4,165
Total	5,831	—	5,831	4,166	—	4,166
Fibres—						
173 RAGS.	cwts.		cwts.			
United Kingdom	208	—	208	489	—	489
174 OTHER.	cwts.		cwts.			
United Kingdom	514	—	514	1,300	—	1,300
Netherlands	1,346	—	1,346	2,020	—	2,020
Total	1,860	—	1,860	3,320	—	3,320
Gums and Resina—						
175 YACCA.	cwts.		cwts.			
United Kingdom	3,384	—	3,384	1,257	—	1,257
France	740	—	740	265	—	265
Germany	10,743	—	10,743	4,987	—	4,987
Netherlands	402	—	402	157	—	157
Total	15,269	—	15,269	6,666	—	6,666
176 OTHER.	cwts.		cwts.			
United Kingdom	39	—	39	49	—	49
177 **Plants, Trees, and Bulbs**—						
United Kingdom	—	—	—	11	—	11
Ceylon	—	—	—	59	—	59
India	—	—	—	77	—	77
New Zealand	—	—	—	7	—	7
South African Union	—	—	—	2	—	2
Total	—	—	—	156	—	156
Seeds—						
180 LINSEED.	centals		centals			
Java	1	—	1	1	—	1
182 OTHER.						
United Kingdom	—	—	—	6	—	6
Ceylon	—	—	—	14	—	14
India	—	—	—	10	—	10
New Zealand	—	—	—	9	10	19
British Malaya	—	—	—	4	—	4
South African Union	—	—	—	6	—	6
Java	—	—	—	60	—	60
Total	—	—	—	109	10	119
Total Class VIII.	—	—	—	£14,956	£10	£14,966
CLASS IX.—(a) APPAREL, (b) TEXTILES, (c) MANUFACTURED FIBRES.						
(a) APPAREL.						
187 **Apparel and Attire**—						
United Kingdom	—	—	—	815	127	942
Africa, British East	—	—	—	7	—	7
Ceylon	—	—	—	2	—	2
Egypt	—	—	—	8	—	8
Hongkong	—	—	—	14	—	14
India	—	—	—	159	—	159
Malta	—	—	—	15	—	15
New Zealand	—	—	—	45	23	68
British Malaya	—	—	—	47	—	47
South African Union	—	—	—	38	—	38
Belgium	—	—	—	16	11	27
China	—	—	—	17	—	17
France	—	—	—	2	—	2
Germany	—	—	—	168	—	168

No. 25.—RETURN showing Oversea Exports from the State of South Australia for Year 1921-22—*contd.*

Articles and Country to which Exported.	Quantity—Produce or Manufacture.			Value—Produce or Manufacture.		
	Australian.	Other.	Total.	Australian.	Other.	Total.
CLASS IX.—(a) APPAREL—Appare , &c.—*contd.*						
Italy	—	—	—	4	—	4
Norway	—	—	—	2	—	2
Greece	—	—	—	9	—	9
Sweden	—	—	—	2	—	2
Syria	—	—	—	11	—	11
Siam	—	—	—	1	—	1
United States of America	—	—	—	41	259	300
Total	—	—	—	1,423	420	1,843
188 **Boots, Shoes, and Slippers—Leather—**						
United Kingdom	—	—	—	7	—	7
Ceylon	—	—	—	5	—	5
India	—	—	—	132	—	132
New Zealand	—	—	—	4	—	4
South African Union	—	—	—	2	—	2
China	—	—	—	3	—	3
Germany	—	—	—	2	—	2
Syria	—	—	—	3	—	3
Total	—	—	—	158	—	158
191 **Feathers—Dressed—**						
United Kingdom	—	—	—	2	—	2
192 **Furs and Other Skins—**						
United Kingdom	—	—	—	48	—	48
194 **Hata, Caps, and Bonnets—Other—**						
United Kingdom	—	—	—	15	136	151
Ceylon	—	—	—	4	—	4
Total	—	—	—	19	136	155
195 **Trimmings and Ornaments—**						
United Kingdom	—	—	—	2	4	6
(b) TEXTILES.						
197 **Blankets and Blanketing—**						
United Kingdom	—	—	—	27	—	27
Syria	—	—	—	3	—	3
Total	—	—	—	30	—	30
Piece Goods—						
199 COTTON AND LINEN, INCLUDING CANVAS AND DUCK.						
United Kingdom	—	—	—	—	17	17
India	—	—	—	—	7	7
New Zealand	—	—	—	—	958	958
Germany	—	—	—	—	3	3
Total	—	—	—	—	985	985
201 SILK, OR CONTAINING SILK.						
United Kingdom	—	—	—	—	577	577
India	—	—	—	—	5	5
Switzerland	—	—	—	—	15	15
Total	—	—	—	—	597	597
202 WOOLLENS, &C.						
United Kingdom	—	—	—	3	3,394	3,397
India	—	—	—	7	—	7
New Zealand	—	—	—	17	83	100
China	—	—	—	4		4
Germany	—	—	—	46	—	46
Total	—	—	—	77	3,477	3,554
203 OTHER.						
United Kingdom	—	—	—	—	5	5
New Zealand	—	—	—	—	25	25
Austria	—	—	—	—	6	6
Germany	—	—	—	—	60	60
Syria	—	—	—	—	2	2
Total	—	—	—	—	98	98
204 **Rugs and Rugging, Floor Rugs, &c.—**						
United Kingdom	—	—	—	26	—	26
207 **Textile Manufactures, N.E.I.—**						
United Kingdom	—	—	—	125	377	502
India	—	—	—	7	6	13
New Zealand	—	—	—	7	—	7
South African Union	—	—	—	3	—	3
France	—	—	—	—	7	7
Total	—	—	—	142	390	532
(c) MANUFACTURED FIBRES.						
214 **Bags and Sacks—Other—**						
United Kingdom	—	—	—	2	—	2
Java	—	—	—	7	—	7
Total	—	—	—	9	—	9
218 **Cordage and Twine—Other—**						
United Kingdom	—	—	—	—	2	2
South African Union	—	—	—	39	—	39
Total	—	—	—	39	2	41
Total Class IX.	—	—	—	£1,975	£6,109	£8,084

No. 25.—RETURN showing Oversea Exports from the State of South Australia for Year 1921-22—*contd.*

Articles and Country to which Exported.	Quantity—Produce or Manufacture.			Value—Produce or Manufacture.		
	Australian.	Other.	Total.	Australian.	Other.	Total.
CLASS X.—OILS, FATS, AND WAXES.						
219 **Greases, including Axle Greases, &c.—**		cwts.	cwts.			
New Zealand	—	18	18	—	14	14
220 **Lard and Other Refined Animal Fats—**	lbs.		lbs.			
United Kingdom	77,648	—	77,648	1,307	—	1,307
Belgium	22,400	—	22,400	667	—	667
Germany	78	—	78	3	—	3
Total	100,126	—	100,126	1,977	—	1,977
221 **Oils in Vessels not exceeding 1gall. (Olive Oil in Bottles)—**						
United Kingdom	—	—	—	7	—	7
India	—	—	—	2	—	2
New Zealand	—	—	—	73	168	241
Total	—	—	—	82	168	250
231 **Oils in Bulk—Lubricating (Mineral)—**		galls.	galls.			
New Zealand	—	6,109	6,109	—	1,006	1,006
241 **Stearine (Stearic Acid)—**	lbs.		lbs.			
United Kingdom	28,758	—	28,758	552	—	552
242 **Tallow, Unrefined—**	cwts.		cwts.			
United Kingdom	33,532	—	33,532	46,320	—	46,320
Ceylon	1,171	—	1,171	1,770	—	1,770
India	8,473	—	8,473	14,245	—	14,245
South African Union	476	—	476	690	—	690
Belgium	5,005	—	5,005	7,338	—	7,338
China	2,502	—	2,502	3,677	—	3,677
France	2,001	—	2,001	2,602	—	2,602
Germany	1,006	—	1,006	1,407	—	1,407
Italy	1,402	—	1,402	2,679	—	2,679
Japan	20	—	20	29	—	29
Netherlands	1,289	—	1,289	2,032	—	2,032
United States of America	328	—	328	558	—	558
Total	57,205	—	57,205	83,347	—	83,347
Total Class X.	—	—	—	£85,958	£1,188	£87,146
CLASS XI.—PAINTS AND VARNISHES.						
Paints and Colors—						
246 DRY COLORS.		cwts.	cwts.			
United Kingdom	—	1	1	—	18	18
United States of America	—	15	16	—	31	31
Total	—	16	16	—	49	49
247 GROUND IN LIQUID, &C.	cwts.		cwts.			
India	4	—	4	31	—	31
250 OTHER.						
United Kingdom	—	—	—	—	5	5
New Zealand	—	—	—	—	10	10
Total	—	—	—	—	15	15
Total Class XI.	—	—	—	£31	£64	£95
CLASS XII.—STONES AND MINERALS USED INDUSTRIALLY.						
253 **Coal—**	tons		tons			
United Kingdom	5	—	5	10	—	10
Stone, including Marble and Slate—						
257 MARBLE—WROUGHT, &C.						
Belgium	—	—	—	—	4	4
Total Class XII.	—	—	—	£10	£4	£14
CLASS XIII.—ORES AND METALS UNMANUFACTURED OR PARTLY MANUFACTURED.						
263 **Antimony, &c.—**	cwts.		cwts.			
United Kingdom	2,000	—	2,000	2,000	—	2,000
Concentrates, Dross, and Ashes—						
265 SILVER AND SILVER LEAD.	cwts.		cwts.			
Belgium	40,021	—	40,021	21,000	—	21,000
Germany	80,291	—	80,291	42,154	—	42,154
Total	120,312	—	120,312	63,154	—	63,154
267 ZINC.	cwts.		cwts.			
United Kingdom	926,277	—	926,277	218,439	—	218,439
France	236,857	—	236,857	61,708	—	61,708
Belgium	1,193,830	—	1,193,830	299,703	—	299,703
Germany	51,260	—	51,260	6,395	—	6,395
Total	2,408,224	—	2,408,224	586,245	—	586,245
271 **Copper—Ingots—**	cwts.		cwts.			
United Kingdom	28,000	—	28,000	110,000	—	110,000
273 **Iron and Steel—Bar, Rod, &c.—**		cwts.	cwts.			
United Kingdom	—	7	7	—	7	7
278 **Lead—Pig—**	cwts.		cwts.			
United Kingdom	129,850	—	129,850	155,716	—	155,716
South African Union	20	—	20	28	—	28
Belgium	22,018	—	22,018	26,659	—	26,659
France	8,000	—	8,000	8,600	—	8,600
Germany	10,015	—	10,015	12,518	—	12,518
Total	169,903	—	169,903	203,521	—	203,521
Ores—						
283 BISMUTH.	cwts.		cwts.			
United Kingdom	1	—	1	28	—	28
288 IRON.	cwts.		cwts.			
United Kingdom	6	—	6	1	—	1

No. 25.—Return showing Oversea Exports from the State of South Australia for Year 1921-22—*contd.*

Articles and Country to which Exported.	Quantity—Produce or Manufacture.			Value—Produce or Manufacture.		
	Australian.	Other.	Total.	Australian.	Other.	Total.
CLASS XIII.—Ores—*continued.*						
291 PLATINUM, &c.						
United Kingdom	cwts. 63	—	cwts. 63	50	—	50
298 OTHER						
United Kingdom	cwts. 40	—	cwts. 40	7	—	7
Fiji	100	—	100	38	—	38
New Zealand	200	—	200	79	—	79
Japan	885	—	885	351	—	351
Norway	300	—	300	110	—	110
Total	1,525	—	1,525	585	—	585
Total Class XIII.	—	—	—	£965,584	£7	£965,591
CLASS XIV.—(a) MACHINES AND MACHINERY, (b) OTHER MANUFACTURES OF METALS.						
(a) MACHINES AND MACHINERY.						
303 **Cream Separators—**						
New Zealand	—	—	—	—	328	328
Sweden	—	—	—	—	2	2
Total	—	—	—	—	330	330
Engines—						
304 GAS AND OIL.						
United Kingdom	—	—	—	—	31	31
305 OTHER.						
United States of America	—	—	—	—	4	4
Implements, &c.—						
311 OTHER.						
United Kingdom	—	—	—	—	157	157
Africa, British East	—	—	—	14	—	14
British Malaya	—	—	—	—	2	2
New Zealand	—	—	—	26	—	26
Total	—	—	—	40	159	199
312 **Machinery and Appliances, Electrical—**						
United Kingdom	—	—	—	—	42	42
New Guinea	—	—	—	—	7	7
Papua	—	—	—	—	44	44
United States of America	—	—	—	—	611	611
Total	—	—	—	—	704	704
313 **Machinery, Mining—**						
India	—	—	—	615	—	615
British Malaya	—	—	—	575	—	575
South African Union	—	—	—	35	—	35
Sumatra	—	—	—	675	—	675
Total	—	—	—	1,900	—	1,900
316 **Typewriters, &c.—**						
Egypt	—	—	—	—	11	11
317 **Machinery, Other—**						
United Kingdom	—	—	—	25	214	239
India	—	—	—	5,258	—	5,258
British Malaya	—	—	—	20	—	20
New Zealand	—	—	—	12	—	12
South African Union	—	—	—	—	16	16
United States of America	—	—	—	—	492	492
Total	—	—	—	5,315	722	6,037
(b) OTHER MANUFACTURES OF METALS.						
318 **Bolts and Nuts—**						
United Kingdom	—	—	—	—	8	8
Copper—						
321 PIPES AND TUBES.						
United Kingdom	—	cwts. 1	cwts. 1	—	13	13
322 PLATE AND SHEET.						
United Kingdom	—	cwts. 12	cwts. 12	—	107	107
323 **Cutlery—**						
United Kingdom	—	—	—	—	560	560
British Malaya	—	—	—	—	1	1
New Zealand	—	—	—	—	112	112
Total	—	—	—	—	673	673
325 **Iron and Steel—Plate and Sheet—Galvanized—**						
United Kingdom	—	—	—	1	—	1
331 **Pipes and Tubes—Other—**						
United Kingdom	—	—	—	—	1	1
New Zealand	—	—	—	100	335	435
Total	—	—	—	100	336	436
332 **Platedware and Mixed Metalware—**						
United Kingdom	—	—	—	25	1,344	1,369
India	—	—	—	15	15	30
Jamaica	—	—	—	4	—	4
New Zealand	—	—	—	2	34	36
United States of America	—	—	—	—	3	3
Total	—	—	—	46	1,396	1,442
335 **Tinned Plates and Sheets (Plain)—**						
United Kingdom	—	cwts. 4	cwts. 4	—	7	7
336 **Tools of Trade, not being Machines—**						
United Kingdom	—	—	—	—	43	43
South African Union	—	—	—	—	30	30
Total	—	—	—	—	73	73

No. 25.—Return showing Oversea Exports from the State of South Australia for the Year 1921-22—*contd.*

Articles and Country to which Exported.	Quantity—Produce or Manufacture.			Value—Produce or Manufacture.		
	Australian.	Other.	Total.	Australian.	Other.	Total.
CLASS XIV.—(b) OTHER MANUFACTURES OF METALS—*continued.*						
Vehicles—						
338 Bicycles and Similar Vehicles, &c., and Parts.						
United Kingdom	—	—	—	—	113	113
United States of America	—	—	—	—	16	16
Total	—	—	—	—	129	129
339 Motor Cars, Lorries, &c., and Parts.						
United Kingdom	—	—	—	—	1,350	1,350
United States of America	—	—	—	—	9	9
Total	—	—	—	—	1,359	1,359
340 Motor Cycles and Similar Vehicles and Parts.						
New Zealand	—	—	—	—	2	2
United States of America	—	—	—	—	4	4
Total	—	—	—	—	6	6
341 Vehicles and Parts, Other.						
United Kingdom	—	—	—	—	8	8
United States of America	—	—	—	—	16	16
Total	—	—	—	—	24	24
Wire—						
343 Iron and Steel.						
United Kingdom	—	cwts. 9	cwts. 9	—	31	31
344 Other.						
United Kingdom	—	—	—	—	40	40
347 Other Manufactures of Metal—						
United Kingdom	—	—	—	2	134	136
India	—	—	—	20	10	30
British Malaya	—	—	—	—	637	637
New Zealand	—	—	—	2	147	149
Papua	—	—	—	—	1	1
South African Union	—	—	—	48	—	48
United States of America	—	—	—	—	100	100
Total	—	—	—	72	1,029	1,101
Total Class XIV.	—	—	—	£7,474	£7,192	£14,666
CLASS XV.—(a) INDIARUBBER AND INDIARUBBER MANUFACTURES, (b) LEATHER AND MANUFACTURES OF LEATHER, AND SUBSTITUTES THEREFOR.						
(a) INDIARUBBER AND INDIARUBBER MANUFACTURES.						
349 Manufactures of Indiarubber, N.E.I.—						
United Kingdom	—	—	—	—	104	104
India	—	—	—	—	5,385	5,385
British Malaya	—	—	—	—	7,119	7,119
New Zealand	—	—	—	—	2,120	2,120
South African Union	—	—	—	—	1,567	1,567
United States of America	—	—	—	—	3	3
Total	—	—	—	—	16,298	16,298
(b) LEATHER AND MANUFACTURES OF LEATHER.						
Leather—						
353 Sole.						
United Kingdom	—	—	—	9,867	—	9,867
Ceylon	—	—	—	89		89
Total	—	—	—	9,956	—	9,956
354 Other.						
United Kingdom	—	—	—	2	—	2
India	—	—	—	177	—	177
Total	—	—	—	179	—	179
355 Leather Manufactures, N.E.I.—						
United Kingdom	—	—	—	145	16	161
Ceylon	—	—	—	2	—	2
India	—	—	—	209	—	209
New Zealand	—	—	—	3	—	3
Java	—	—	—	42	—	42
Total	—	—	—	401	16	417
Total Class XV.	—	—	—	£10,536	£16,314	£26,850
CLASS XVI.—WOOD AND WICKER (RAW AND MANUFACTURED).						
356 Furniture—						
United Kingdom	—	—	—	10	—	10
New Zealand	—	—	—	5	—	5
Java	—	—	—	30	—	30
Total	—	—	—	45	—	45
369 Wicker, N.E.I.—						
United Kingdom	—	—	—	3	—	3
Wood Manufactures—						
371 Casks and Shooks.						
United Kingdom	—	—	—	—	2,500	2,500
376 Other.						
United Kingdom	—	—	—	—	13	13
Ceylon	—	—	—	—	3	3
South Africa	—	—	—	28	—	28
Total	—	—	—	28	16	44
Total Class XVI.	—	—	—	£76	£2,516	£2,592

No. 25.—Return showing Oversea Exports from the State of South Australia for the Year 1921-22—*contd.*

Articles and Country to which Exported.	Quantity—Produce or Manufacture.			Value—Produce or Manufacture.		
	Australian.	Other.	Total.	Australian.	Other.	Total.
CLASS XVII.—EARTHENWARE, CEMENTS, CHINA, GLASS, AND STONEWARE.						
380 **China, Parian, and Porcelain Ware—**						
United Kingdom	—	—	—	—	1	1
India	—	—	—	—	6	6
New Zealand	—	—	—	—	2	2
South African Union	—	—	—	—	2	2
Total	—	—	—	—	11	11
381 **Earthenware, Brownware, &c.—**						
New Zealand	—	—	—	—	3	3
382 **Glass—Bent, Bevelled, &c.—**						
United Kingdom	—	—	—	2	—	2
Ceylon	—	—	—	170	—	170
India	—	—	—	634	—	634
Total	—	—	—	806	—	806
Glassware—						
385 BOTTLES, EMPTY.						
New Zealand	—	—	—	13,507	—	13,507
386 OTHER.						
United Kingdom	—	—	—	—	10	10
387 **Gypsum—**	cwts.		cwts.			
New Zealand	35,646	—	35,646	2,544	—	2,544
British Malaya						
389 **Plaster of Paris, &c.—**	cwts.		cwts.			
British Malaya	4	—	4	2	—	2
New Zealand	417	—	417	132	—	132
Total	421	—	421	134	—	134
Total Class XVII.	—	—	—	£16,991	£24	£17,015
CLASS XVIII.—(a) PAPER, (b) STATIONERY.						
(a) PAPER.						
391 **Advertising Matter—**						
United Kingdom	—	—	—	—	6	6
(b) STATIONERY.						
395 **Books (printed), Music, &c.—**						
United Kingdom	—	—	—	680	106	786
India	—	—	—	—	2	2
New Zealand	—	—	—	16	15	31
South African Union	—	—	—	6	3	9
Germany	—	—	—	6	—	6
United States of America	—	—	—	20	89	109
Total	—	—	—	728	215	943
398 **Manufactured Stationery—**						
United Kingdom	—	—	—	31	166	197
Ceylon	—	—	—	2		2
India	—	—	—	2	2	4
British Malaya	—	—	—	15	—	15
New Zealand	—	—	—	4		4
South African Union	—	—	—	2	2	4
United States of America	—	—	—	5	215	220
Total	—	—	—	61	385	446
399 **Pictures, not being advertising—**						
United Kingdom	—	—	—	196	610	806
India	—	—	—	10		10
New Zealand	—	—	—	2	—	2
Austria	—	—	—	8	—	8
Germany	—	—	—	4	—	4
Turkey	—	—	—	5	—	5
United States of America	—	—	—	2	—	2
Total	—	—	—	227	610	837
Total Class XVIII.	—	—	—	£1,016	£1,216	£2,232
CLASS XIX.—JEWELLERY, TIMEPIECES, AND FANCY GOODS.						
400 **Fancy Goods—**						
United Kingdom	—	—	—	48	63	111
Ceylon	—	—	—	8		8
India	—	—	—	4	20	24
British Malaya	—	—	—	2	—	2
Denmark	—	—	—	—	2	2
France	—	—	—	50	—	50
Total	—	—	—	112	85	197
Jewellery—						
401 CAMEOS, &C.						
United Kingdom	—	—	—	70	—	70
Ceylon	—	—	—	735	—	735
New Zealand	—	—	—	62	—	62
Germany	—	—	—	2,167	—	2,167
United States of America	—	—	—	331	—	331
Total	—	—	—	3,365	—	3,365
402 JEWELLERY, &C.						
United Kingdom	—	—	—	166	332	498
India	—	—	—	2	—	2
South African Union	—	—	—	—	7	7
China	—	—	—	2	—	2
Sweden	—	—	—	5	—	5
United States of America	—	—	—	7	—	7
New Zealand	—	—	—	—	163	163
Total	—	—	—	182	502	684

No. 25.—Return showing Oversea Exports from the State of South Australia for the Year 1921-22—*contd.*

Articles and Country to which Exported.	Quantity—Produce or Manufacture.			Value—Produce or Manufacture.		
	Australian.	Other.	Total.	Australian.	Other.	Total.
CLASS XIX.—*continued.*						
403 **Pipes, Smoking, &c.**						
United Kingdom	—	—	—	—	283	283
404 **Timepieces and Parts thereof and the like—**						
United Kingdom	—	—	—	—	189	189
Canada	—	—	—	—	11	11
India	—	—	—	—	17	17
China	—	—	—	—	3	3
Total	—	—	—	—	220	220
Total Class XIX.	—	—	—	£3,659	£1,090	£4,749
CLASS XX.—OPTICAL, SURGICAL, AND SCIENTIFIC INSTRUMENTS.						
406 **Films, &c.—**	ft.		ft.			
United Kingdom	5,000	—	5,000	200	—	200
407 **Optical and Meteorological Instruments, &c.—**						
United Kingdom	—	—	—	—	96	96
New Zealand	—	—	—	—	100	100
Total	—	—	—	—	196	196
Photographic Goods, &c.—						
408 Cameras and Accessories.						
United Kingdom	—	—	—	—	24	24
New Zealand	—	—	—	—	3	3
Greece	—	—	—	—	4	4
Total	—	—	—	—	31	31
410 Other.						
United Kingdom	—	—	—	—	5	5
411 **Scientific Instruments and Apparatus—**						
United Kingdom	—	—	—	—	78	78
India	—	—	—	—	3	3
New Zealand	—	—	—	—	24	24
United States of America	—	—	—	—	170	170
Total	—	—	—	—	275	275
412 **Surgical and Dental Instruments—**						
United Kingdom	—	—	—	14	19	33
New Zealand	—	—	—	17	38	55
Japan	—	—	—	—	7	7
United States of America	—	—	—	—	8	8
Total	—	—	—	31	72	103
Total Class XX.	—	—	—	£231	£579	£810
CLASS XXI.—DRUGS, CHEMICALS, AND FERTILISERS.						
Fertilizers—						
425 Ammonium Sulphate.	cwts.		cwts.			
Java	5,020	—	5,020	3,178	—	3,178
428 Rock Phosphates.	cwts.		cwts.			
New Zealand	12,900	—	12,000	1,960	—	1,960
430 Superphosphates.	cwts.		cwts.			
New Zealand	21,400	—	21,400	4,684	—	4,684
431 **Insecticides, Sheepwashes, and Disinfectants—**	lbs.	lbs.	lbs.			
United Kingdom	—	72	72	—	13	13
South African Union	495	—	495	41	—	41
Total	495	72	567	41	13	54
435 **Medicines—**						
United Kingdom	—	—	—	2	116	118
Oils—						
438 Essential.						
United Kingdom	—	—	—	—	391	391
439 Eucalyptus.	galls.		galls.			
United Kingdom	26	—	26	50	—	50
India	11	—	11	28	—	28
New Zealand	64	—	64	53	—	53
South African Union	197	—	197	521	—	521
Italy	6	—	6	4	—	4
Spain	8	—	8	15	—	15
Total	312	—	312	671	—	671
440 **Perfumery—**						
New Zealand	—	—	—	—	142	142
Salt—						
442 Table.						
United Kingdom	—	—	—	3	—	3
443 Other.	cwts.		cwts.			
United Kingdom	5	—	5	1	—	1
British Malaya	60	—	60	9	—	9
New Zealand	96,280	—	96,280	14,690	—	14,690
Total	96,345	—	96,345	14,700	—	14,700
446 **Other Sodium Salts—**	cwts.		cwts.			
New Zealand	20	—	20	15	—	15
451 **Other Drugs and Chemicals—**						
United Kingdom	—	—	—	—	11	11
New Zealand	—	—	—	485	—	485
United States of America	—	—	—	—	23	23
Total	—	—	—	485	34	519
Total Class XXI.	—	—	—	£25,739	£696	£26,435

No. 25.—Return showing Oversea Exports from the State of South Australia for the Year 1921-22—*contd.*

Articles and Country to which Exported.	Quantity—Produce or Manufacture.			Value—Produce or Manufacture.		
	Australian.	Other.	Total.	Australian.	Other.	Total.
CLASS XXII.—MISCELLANEOUS.						
452 **Arms**—						
United Kingdom	—	—	—	—	155	155
Ceylon	—	—	—	—	10	10
Total	—	—	—	—	165	165
453 **Cartridges**—						
United Kingdom	—	—	—	—	1,310	1.310
457 **Bags, Boxes, &c., Baskets, Cases, or Trunks**—						
United Kingdom	—	—	—	92	430	522
India	—	—	—	18	—	18
New Zealand	—	—	—	17	34	51
China	—	—	—	7	—	7
France	—	—	—	—	301	301
Norway	—	—	—	2	—	2
United States of America	—	—	—	6	—	6
Total	—	—	—	142	765	907
458 **Blacking, &c.**—						
New Zealand	—	—	—	10	—	10
461 **Brushware**—						
United Kingdom	—	—	—	7	53	60
South African Union	—	—	—	2	—	2
United States of America	—	—	—	—	111	111
Total	—	—	—	9	164	173
463 **Electrical Materials, other than Machinery and Appliances**—						
United Kingdom	—	—	—	—	295	295
United States of America	—	—	—	—	315	315
Total	—	—	—	—	610	610
465 **Musical Instruments—Other**—						
United Kingdom	—	—	—	—	75	75
Japan	—	—	—	—	17	17
United States of America	—	—	—	—	65	65
Total	—	—	—	—	157	157
468 **Oilmen's Stores, N.E.I., &c.**						
United Kingdom	—	—	—	2	—	2
South African Union	—	—	—	5	—	5
Total	—	—	—	7	—	7
471 **Personal and Household Effects and Theatrical Costumes and Properties**—						
United Kingdom	—	—	—	2,538	3,089	5,627
Ceylon	—	—	—	25	—	25
India	—	—	—	30	—	30
New Zealand	—	—	—	370	—	370
South African Union	—	—	—	25	—	25
Germany	—	—	—	—	50	50
France	—	—	—	—	2	2
United States of America	—	—	—	10	25	35
Total	—	—	—	2,998	3,166	6,164
Soap—						
473 Toilet, Fancy, and Medicated.	lbs.		lbs.			
United Kingdom	3,500	—	3,500	271	—	271
Ceylon	82	—	82	1	—	1
British Malaya	135	—	135	2	—	2
New Zealand	16,127	—	16,127	722	—	722
South African Union	1,000	—	1,000	157	—	157
Celebes	112	—	112	10	—	10
Sumatra	528	—	528	26	—	26
Total	21,484	—	21,484	1,189	—	1,189
474 Other.	lbs.		lbs.			
United Kingdm	289	—	289	6	—	6
British Malayo	105,750	—	105,750	1,553	—	1,553
New Zealanda	480	—	480	14	—	14
South African Union	69,025	—	69,025	915	—	915
Borneo	178,230	—	178,230	2,716	—	2,716
Celebes	47,700	—	47,700	640	—	640
Java	49,525	—	49,525	683	—	683
Sumatra	371,383	—	371,383	5,428	—	5,428
Total	822,382	—	822,382	11,955	—	11,955
476 **Articles Unspecified**—						
United Kingdom	—	—	—	1,768	—	1,768
Ceylon	—	—	—	10	—	10
India	—	—	—	59	—	59
New Zealand	—	—	—	8	—	8
South African Union	—	—	—	4	—	4
West Indies (Jamaica)	—	—	—	4	—	4
Belgium	—	—	—	20	—	20
France	—	—	—	15	—	15
Germany	—	—	—	1,211	—	1,211
Sweden	—	—	—	2	—	2
Switzerland	—	—	—	10	—	10
United States of America	—	—	—	99	—	99
Total	—	—	—	3,210	—	3,210
Total Class XXII	—	—	—	£19,520	£6,337	£25,857
CLASS XXIII.—GOLD AND SILVER, AND BRONZE SPECIE.						
481 **Silver—Bar, Ingot, &c.**—	ozs.		ozs.			
India	2,482,971	—	2,482,971	391,569	—	391,569
China	825,152	—	825,152	128,792	—	128,792
Total	3,308,123	—	3,308,123	520,361	—	520,361
Total Class XXIII.	—	—	—	£520,361	—	£520,361

SOUTH AUSTRALIA.

STATISTICAL REGISTER

OF

THE STATE OF SOUTH AUSTRALIA

FOR THE YEAR

1921-22.

PART IV.—INTERCHANGE.

(Section II.—SHIPPING, RAILWAYS, POSTAL, &c.)

Compiled from Official Records.

W. L. JOHNSTON, Government Statist.

PRESENTED TO BOTH HOUSES OF PARLIAMENT BY HIS EXCELLENCY'S COMMAND.

By Authority:
R. E. E. ROGERS, GOVERNMENT PRINTER, NORTH TERRACE.

1922.

A—Sec. II.—No. 3.

PART IV.—INTERCHANGE.

(Section II.—SHIPPING, RAILWAYS, POSTAL, Etc.)

CONTENTS.

No. of Return.	Subject.	Page.
	MORTGAGES, LIENS, ETC.—	
23	Bills of Sale and Discharges—Number and Amount—Decennial Return	17
25	Miscellaneous Transactions, Details of—Decennial Return	18
24	Mortgages on Land—Registered and Discharged—Number and Amount—Decennial Return	17
25	Total Amount Lent and Discharged—Decennial Return ..	18
22	Wool, Preferable Liens on—Decennial Return	17
	RAILWAYS—	
14	Accidents—Number Killed and Injured and Causes, 1917–18 to 1921–22	13
12	Finance—Tonnage and Passengers Carried, Etc., 1917–18 to 1921–22	12
13	From Commencement to Date	13
11	Rolling-Stock, 1921–22	11
	POSTAL, TELEGRAPH, TELEPHONES—	
18	Dead Letter Office, Transactions of—Decennial Return	14
17	Employees, Revenue and Expenditure, and Number of Post Offices—Decennial Return	14
19	Letters, Newspapers, Parcels, Etc., Registered Letters, Number of—Decennial Return	15
20–21	Money Orders and Postal Notes Paid and Issued—Decennial Return	16
16	Telegrams, Cablegrams, Telephones—Decennial Return	14
	SHIPPING—	
4	Inwards—Countries from, 1921–22	4
6	Ports of Arrival, 1921–22	8
1–2	Summary, 1917–18 to 1921–22	3
9	Nationality—Inwards, 1921–22	10
10	Outwards, 1921–22	11
3	Summary of Arrivals, 1917–18 to 1921–22	3
5	Outwards—Countries to, 1921–22	6
7	Ports of Departure, 1921–22	9
1–2	Summary, 1917–18 to 1921–22	3
8	Vessels Built and Registered, Port Adelaide—Decennial Return	10
15	TRAMWAYS, ELECTRIC—Finance, Passengers, Accidents, Etc., 1917–18 to 1921–22	13

No. 1.—RETURN showing Number and Net Tonnage of Vessels (Sailing and Steam) Entered and Cleared, South Australian Ports, for Years 1917-18 to 1921-22.

COUNTRY FROM WHICH ENTERED.	Number.					Tonnage.				
	1917-18.	1918-19.	1919-20.	1920-21.	1921-22.	1917-18.	1918-19.	1919-20.	1920-21.	1921-22.
						INWARDS.				
New South Wales	257	244	251	331	401	544,291	499,672	760,718	906,020	1,168,444
Victoria	60	82	71	96	95	31,958	50,464	79,642	112,323	112,734
Queensland	19	14	35	56	97	46,655	31,197	198,093	284,630	394,087
Western Australia	58	58	51	69	74	162,060	112,417	165,037	237,791	247,746
Tasmania	35	47	48	51	57	11,663	13,498	12,480	13,885	26,060
United Kingdom	34	109	143	134	135	171,056	527,545	825,918	720,012	813,497
Canada	5	—	2	2	—	5,513	—	3,627	10,818	—
New Zealand	6	11	11	9	10	3,751	9,096	17,482	12,746	33,915
India, Straits Settlement, &c.	15	30	41	35	59	48,592	88,017	126,015	114,825	179,852
South African Union	6	8	12	14	10	9,152	20,263	36,054	39,425	22,339
Other British	10	25	32	12	39	28,366	89,972	107,583	38,751	123,808
Total British With cargo	482	519	544	726	869	1,009,872	1,054,178	1,757,116	2,265,791	2,806,763
In ballast	23	109	153	83	108	53,185	387,963	575,533	225,435	315,719
Total Foreign With cargo	52	61	70	100	77	114,800	116,981	196,748	291,015	289,580
In ballast	30	15	39	38	33	56,356	39,765	109,330	104,794	112,318
GRAND TOTAL With cargo	534	580	614	826	946	1,124,672	1,171,159	1,953,864	2,556,806	3,096,343
In ballast	53	124	192	121	141	109,541	427,728	684,863	330,229	428,037
Total	587	704	806	947	1,087	1,234,213	1,598,887	2,638,727	2,887,035	3,524,380
						OUTWARDS.				
COUNTRY FOR WHICH CLEARED.										
New South Wales	304	299	274	395	419	699,828	738,409	894,250	1,138,736	1,250,889
Victoria	67	99	74	102	95	55,018	122,406	69,949	106,370	80,666
Queensland	17	38	64	73	113	50,129	151,101	319,316	359,043	513,254
Western Australia	41	31	41	50	64	122,475	61,528	152,594	192,109	227,016
Tasmania	35	49	44	37	60	12,035	17,316	16,404	16,112	45,945
United Kingdom	15	54	156	151	158	63,413	200,505	743,759	713,785	845,516
Canada	—	3	—	—	7	—	3,750	—	—	24,019
New Zealand	13	10	14	17	6	13,872	12,533	15,725	19,694	7,697
India, Straits Settlement, &c.	8	35	10	7	40	28,419	105,400	30,973	25,484	114,203
South African Union	6	10	16	9	13	11,288	25,166	52,390	28,045	36,105
Other British	30	20	27	27	22	76,808	52,177	73,309	74,492	68,195
Total British With cargo	447	559	669	777	884	992,996	1,234,706	2,187,454	2,486,760	2,994,087
In ballast	89	89	51	91	113	140,289	255,585	181,215	187,110	219,418
Total Foreign With cargo	53	38	83	75	83	107,901	80,003	254,849	241,127	302,670
In ballast	4	5	3	6	1	4,153	5,691	2,300	3,851	3,157
GRAND TOTAL With cargo	500	597	752	852	967	1,100,897	1,314,709	2,442,303	2,727,887	3,296,757
In ballast	93	94	54	97	114	144,442	261,276	183,515	190,961	222,575
Total	593	691	806	949	1,081	1,245,339	1,575,985	2,625,818	2,918,848	3,519,332

No. 2.—RETURN showing Number and Net Tonnage of Vessels (Sailing and Steam) Entered and Cleared, South Australian Ports, Years 1919-20 to 1921-22.

COUNTRY FROM WHICH ENTERED.	With Cargo.						In Ballast.					
	1919-20.		1920-21.		1921-2.		1919-20.		1920-21.		1921-22.	
	No.	Tons.	No.	Tons.	No.	Tons.	No.	Tons.	No.	Tons.	No.	Tons.
						INWARDS.						
Australia	407	1,073,758	563	1,457,085	682	1,844,265	49	142,212	40	97,564	42	104,806
United Kingdom	97	605,760	115	670,577	124	779,428	46	220,158	19	49,435	11	34,069
Other British	40	77,598	48	138,129	63	183,070	58	213,163	24	78,436	55	176,844
Total British	544	1,757,116	726	2,265,791	869	2,806,763	153	575,533	83	225,435	108	315,719
Total Foreign	70	196,748	100	291,015	77	289,580	39	109,330	38	104,794	33	112,318
GRAND TOTAL	614	1,953,864	826	2,556,806	946	3,096,343	192	684,863	121	330,229	141	428,037
						OUTWARDS.						
COUNTRY TO WHICH CLEARED.												
Australia	450	1,276,000	573	1,635,924	641	1,904,550	47	176,513	84	176,446	110	213,220
United Kingdom	155	740,989	150	710,107	158	845,516	1	2,770	1	3,678	—	—
Other British	64	170,465	54	140,729	85	244,021	3	1,932	6	6,986	3	6,198
Total British	669	2,187,454	777	2,486,760	884	2,994,087	51	181,215	91	187,110	113	219,418
Total Foreign	83	254,849	75	241,127	83	302,670	3	2,300	6	3,851	1	3,157
GRAND TOTAL	752	2,442,303	852	2,727,887	967	3,296,757	54	183,515	97	190,961	114	222,575

No. 3.—RETURN showing Nationality, Number, and Net Tonnage of Vessels (Sailing and Steam) Arrived at South Australian Ports for Years 1917-18 to 1921-22.

Nationality.	Number.					Tonnage.				
	1917-18.	1918-19.	1919-20.	1920-21.	1921-22.	1917-18.	1918-19.	1919-20.	1920-21.	1921-22.
Australian	408	429	345	476	608	705,875	620,180	645,049	890,787	1,274,223
United Kingdom	88	202	344	325	369	347,393	846,018	1,698,205	1,624,137	1.905 836
Canadian	—	—	—	2	14	—	—	—	1,585	44,769
New Zealand	4	5	2	8	6	5,035	3,396	1,418	9,749	6,242
South African Union	—	—	—	3	5	—	—	—	3,042	5,070
Other British	8	4	7	—	—	14,365	4,091	6,027	—	—
Total British With Cargo	486	531	553	744	887	1,021,275	1,081,208	1,793,935	2,339,813	2,887,900
In Ballast	22	109	145	70	115	51,393	392,477	556,764	189,487	348,240
Dutch	8	10	10	16	16	17,437	20,757	28,116	54,577	61,177
French	21	8	34	18	4	44,850	15,952	96,844	36,356	13,864
Italian	6	1	14	24	11	8,588	3,782	48,717	86,933	38,754
Japanese	16	13	10	5	5	35,801	30,568	24,010	14,356	19,125
Norwegian	8	11	6	19	12	20,885	23,370	21,656	50,098	37,945
Swedish	7	4	12	10	17	19,470	10,474	30,675	31,643	53,347
United States of America	10	12	20	33	13	8,049	8,453	31,458	63,500	45,558
Other	3	5	2	8	7	6,465	11,846	6,552	20,272	18,470
Total Foreign With Cargo	48	49	61	82	59	103,397	89,951	159,929	216,993	208,443
In Ballast	31	15	47	51	26	58,148	35,251	128,099	140,742	79,797
GRAND TOTAL With Cargo	534	580	614	826	946	1,124,672	1,171,159	1,953,864	2,556,806	3,096,343
In Ballast	53	124	192	121	141	109,541	427,728	684,863	330,229	428,037
Total	587	704	806	947	1,087	1,234,213	1,598,887	2,638,727	2,887,035	3,524,380

No. 3.

SHIPPING INWARDS FROM EACH COUNTRY.

No. 4.—Return showing Number, Tonnage, and Crews of Australian Commonwealth, other British, and Foreign Vessels (Steam and Sailing), with Cargo and in Ballast, Arrived at South Australian Ports from each Country during the Year ended June 30th, 1922.

Country from which Entered.	Description of Vessels.	Vessels with Cargo.			Vessels in Ballast.			Total Vessels.		
		No.	Tons.	Crew.	No.	Tons.	Crew.	No.	Tons.	Crew.
Commonwealth of Australia—										
New South Wales ...... Direct	Steam	193	391,881	7,097	27	71,116	1,178	220	462,997	8,275
“ *Via* Victoria	Steam	177	691,158	19,602	—	—	—	177	691,158	19,602
“ *Via* Tasmania	Steam	4	14,289	289	—	—	—	4	14,289	289
	Total ..	374	1,097,328	26,988	27	71,116	1,178	401	1,168,444	28,166
Victoria .... Direct	Steam	84	91,926	2,518	9	17,951	367	93	109,877	2,885
	Sailing ..	1	42	3	—	—	—	1	42	3
“ ...... *Via* Tasmania	Steam	1	2,815	47	—	—	—	1	2,815	47
Total Victoria	Steam	85	94,741	2,565	9	17,951	367	94	112,692	2,932
	Sailing ..	1	42	3	—	—	—	1	42	3
	Total ..	86	94,783	2,568	9	17,951	367	95	112,734	2,935
Queensland .... *Via* N.S. Wales	Steam	12	30,900	556	1	4,804	62	13	35,704	618
“ ...... *Via* Victoria	Steam	82	356,703	10,106	—	—	—	82	356,703	10,106
“ .... *Via* Tasmania	Steam	2	1,680	63	—	—	—	2	1,680	63
	Total ..	96	389,283	10,725	1	4,804	62	97	394,087	10,787
Western Australia ...... Direct	Steam	69	236,811	7,465	5	10,935	205	74	247,746	7,670
Tasmania .... Direct	Steam	22	20,003	561	—	—	—	22	20,003	561
	Sailing ..	35	6,057	288	—	—	—	35	6,057	288
	Total ..	57	26,060	849	—	—	—	57	26,060	849
Total Commonwealth	Steam	646	1,838,166	48,304	42	104,806	1,812	688	1,942,972	50,116
	Sailing ..	36	6,099	291	—	—	—	36	6,099	291
	Total ..	682	1,844,265	48,595	42	104,806	1,812	724	1,949,071	50,407
United Kingdom (oversea) .. Direct	Steam	58	336,728	6,726	9	29,232	455	67	365,960	7,181
“ ...... *Via* States	Steam	66	442,700	14,457	2	4,837	100	68	447,537	14,557
	Total ..	124	779,428	21,183	11	34,069	555	135	813,497	21,738
British Possessions—										
Canada .... Direct	Steam	1	3,525	47	—	—	—	1	3,525	47
“ .... *Via* States	Steam	18	64,543	838	—	—	—	18	64,543	838
	Total ..	19	68,068	885	—	—	—	19	68,068	885
Egypt .... Direct	Steam	—	—	—	3	10,294	125	3	10,294	125
“ .... *Via* States	Steam	—	—	—	2	5,489	82	2	5,489	82
	Total ..	—	—	—	5	15,783	207	5	15,783	207
Hong Kong .... Direct	Steam	—	—	—	1	4,599	63	1	4,599	63
India .... Direct	Steam	1	3,521	98	17	57,656	910	18	61,177	1,008
“ .... *Via* States	Steam	14	43,679	1,346	19	58,056	830	33	101,735	2,176
	Total ..	15	47,200	1,444	36	115,712	1,740	51	162,912	3,184
Mauritius .... Direct	Steam	—	—	—	2	7,290	170	2	7,290	170
“ .... *Via* States	Steam	1	1,934	48	—	—	—	1	1,934	48
	Total ..	1	1,934	48	2	7,290	170	3	9,224	218
New Zealand .... Direct	Steam	1	7,780	78	1	4,592	109	2	12,372	187
“ .... *Via* States	Steam	5	10,784	210	3	10,759	136	8	21,543	346
	Total ..	6	18,564	288	4	15,351	245	10	33,915	533
Pacific Islands and Christmas Island .... *Via* States	Steam	—	—	—	1	2,633	35	1	2,633	35
Nauru Island .... Direct	Steam	1	3,157	74	—	—	—	1	3,157	74
“ ...... *Via* States	Steam	8	18.422	387	—	—	—	8	18,422	387
	Total ..	9	21.579	461	—	—	—	9	21,579	461
Ocean Island .... Direct	Steam	1	1,922	48	—	—	—	1	1,922	48
South African Union .... Direct	Steam	3	3,042	157	—	—	—	3	3,042	157
	Sailing ..	—	—	—	3	6,410	78	3	6,410	78
“ “ *Via* States	Steam	1	3,821	41	3	9,066	168	4	12,887	209
Total South African Union ..	Steam	4	6,863	198	3	9,066	168	7	15,929	366
	Sailing ..	—	—	—	3	6,410	78	3	6,410	78
	Total ..	4	6,863	198	6	15,476	246	10	22,339	444
Straits Settlements ...... Direct	Steam	1	3,494	59	—	—	—	1	3,494	59
“ “ .. *Via* States	Steam	7	13,446	335	—	—	—	7	13,446	335
	Total ..	8	16,940	394	—	—	—	8	16,940	394

SHIPPING INWARDS FROM EACH COUNTRY—*continued.*

No. 4.—Return showing Number, Tonnage, and Crews of Australian Commonwealth, other British, and Foreign Vessels (Steam and Sailing), with Cargo and in Ballast, Arrived at South Australian Ports from each Country during the Year ended June 30th, 1922—*continued.*

Country from which Entered.	Description of Vessels.	Vessels with Cargo.			Vessels in Ballast.			Total Vessels.		
		No.	Tons.	Crew.	No.	Tons.	Crew.	No.	Tons.	Crew.
British Possessions—*continued.*										
Total British Oversea .. Direct (including United Kingdom)	Steam	66	361,247	7,239	33	113,663	1,832	99	474,910	9,071
	Sailing ..	—	—	—	3	6,410	78	3	6,410	78
" " .. *Via* States	Steam	121	601,251	17,710	30	90,840	1,351	151	692,091	19,061
Grand total British Oversea ..	Steam	187	962,498	24,949	63	204,503	3,183	250	1,167,001	28,132
	Sailing ..	—	—	—	3	6,410	78	3	6,410	78
	Total ..	187	962,498	24,949	66	210,913	3,261	253	1,173,411	28,210
Foreign Countries—										
Africa, Portuguese East .. Direct	Steam	—	—	—	2	7,928	143	2	7,928	143
	Sailing ..	—	—	—	1	1,516	21	1	1,516	21
	Total ..	—	—	—	3	9,444	164	3	9,444	164
Argentine .... Direct	Steam	—	—	—	1	3,161	41	1	3,161	41
Belgium .... Direct	Steam	1	4,016	71	—	—	—	1	4,016	71
" .... *Via* States	Steam	6	27,496	660	—	—	—	6	27,496	660
	Total ..	7	31,512	731	—	—	—	7	31,512	731
China .... Direct	Steam	—	—	—	1	3,469	45	1	3,469	45
" .... *Via* States	Sailing ..	—	—	—	1	3,964	57	1	3,964	57
	Total ..	—	—	—	2	7,433	102	2	7,433	102
Denmark .... *Via* States	Steam	1	4,247	39	—	—	—	1	4,247	39
Dutch East Indies ...... Direct	Steam	4	12,076	191	2	6,120	137	6	18,196	328
" .. *Via* States	Steam	2	5,887	105	3	9,553	132	5	15,440	237
	Total ..	6	17,963	296	5	15,673	269	11	33,636	565
France .... Direct	Sailing ..	—	—	—	3	7,515	87	3	7,515	87
Germany .... *Via* States	Steam	1	2,435	43	—	—	—	1	2,435	43
Italy .... Direct	Steam	—	—	—	2	6,519	112	2	6,519	112
" .... *Via* States	Steam	3	11,806	175	1	4,070	57	4	15,876	232
	Total ..	3	11,806	175	3	10,589	169	6	22,395	344
Japan .... Direct	Steam	—	—	—	3	13,081	141	3	13,081	141
" .... *Via* States	Steam	1	3,311	63	7	24,270	390	8	27,581	453
	Total ..	1	3,311	63	10	37,351	531	11	40,662	594
Netherlands .... Direct	Steam	1	4,171	73	—	—	—	1	4,171	73
" .... *Via* States	Steam	8	38,888	540	1	4,310	66	9	43,198	606
	Total ..	9	43,059	613	1	4,310	66	10	47,369	679
Norway .... *Via* States	Steam	1	2,873	40	—	—	—	1	2,873	40
Philippine Islands .. *Via* States	Steam	—	—	—	1	2,841	37	1	2,841	37
Sweden .... Direct	Steam	1	2,704	45	—	—	—	1	2,704	45
" .... *Via* States	Steam	7	20,314	268	—	—	—	7	20,314	268
	Total ..	8	23,018	313	—	—	—	8	23,018	313
United States .... Direct	Steam	6	26,086	337	1	3,343	45	7	29,429	382
	Sailing ..	1	485	9	—	—	—	1	485	9
" ...... *Via* States	Steam	33	122,785	1,758	3	10,658	146	36	133,443	1,904
Total United States	Steam	39	148,871	2,095	4	14,001	191	43	162,872	2,286
	Sailing ..	1	485	9	—	—	—	1	485	9
	Total ..	40	149,356	2,104	4	14,001	191	44	163,357	2,295
Total Foreign Countries Direct	Steam	13	49,053	717	12	43,621	664	25	92,674	1,381
	Sailing ..	1	485	9	4	9,031	108	5	9,516	117
" .... *Via* States	Steam	63	240,042	3,691	17	59,666	885	80	299,708	4,576
Grand Total Foreign Countries ...	Steam	76	289,095	4,408	29	103,287	1,549	105	392,382	5,957
	Sailing ..	1	485	9	4	9,031	108	5	9,516	117
	Total ..	77	289,580	4,417	33	112,318	1,657	110	401,898	6,074

SHIPPING INWARDS FROM EACH COUNTRY—*continued.*

No. 4.—Return showing Number, Tonnage, and Crews of Australian Commonwealth, other British, and Foreign Vessels (Steam and Sailing), with Cargo and in Ballast, Arrived at South Australian Ports from each Conntry during the Year ended June 30th, 1922—*continued.*

Country from which Entered.	Description of Vessels.	Vessels with Cargo.			Vessels in Ballast.			Total Vessels.		
		No.	Tons.	Crew.	No.	Tons.	Crew.	No.	Tons.	Crew.
Foreign Countries—*continued.*										
Total all Countries Oversea .. Direct	Steam	79	410,300	7,956	45	157,284	2,496	124	567,584	10,452
	Sailing ..	1	485	9	7	15,441	186	8	15,926	195
" " *Via* States	Steam	184	841,293	21,401	47	150,506	2,236	231	991,799	23,637
Total Oversea	Steam	263	1,251,593	29,357	92	307,790	4,732	355	1,559,383	34,089
	Sailing ..	1	485	9	7	15,441	186	8	15,926	195
	Total ..	264	1,252,078	29,366	99	323,231	4,918	363	1,575,309	34,284
Total Oversea and Inter-State	Steam	909	3,089,759	77,661	134	412,596	6,544	1,043	3,502,355	84,205
	Sailing ..	37	6,584	300	7	15,441	186	44	22,025	486
Grand Total Steam and Sailing		946	3,096,343	77,961	141	428,037	6,730	1,087	3,524,380	84,691

SHIPPING OUTWARDS TO EACH COUNTRY.

No. 5.—Return showing Number, Tonnage, and Crews of Australian Commonwealth, other British, and Foreign Vessels (Steam and Sailing), Cleared from South Australian Ports to each Country during the Year ended June 30th, 1922.

Country for which Cleared.	Description of Vessels.	Vessels with Cargo.			Vessels in Ballast.			Total Vessels.		
		No.	Tons.	Crews.	No.	Tons.	Crews.	No.	Tons.	Crews.
Commonwealth of Australia—										
New South Wales ...... Direct	Steam	153	317,398	5,558	87	179,779	3,249	240	497,177	8,807
	Sailing....	—	—	—	2	4,256	52	2	4,256	52
" *Via* Victoria	Steam	176	747,593	21,495	—	—	—	176	747,593	21,495
" *Via* Tasmania	Steam	1	1,863	40	—	—	—	1	1,863	40
Total New South Wales ..	Steam	330	1,066,854	27,093	87	179,779	3,249	417	1,246,633	30,342
	Sailing....	—	—	—	2	4,256	52	2	4,256	52
	Total ..	330	1,066,854	27,093	89	184,035	3,301	419	1,250,889	30,394
Victoria .... Direct	Steam	81	62,096	1,931	7	17,753	288	88	79,849	2,219
	Sailing....	6	595	34	—	—	—	6	595	34
" ...... *Via* Tasmania	Sailing ..	—	—	—	1	222	12	1	222	12
Total Victoria	Steam	81	62,096	1,931	7	17,753	288	88	79,849	2,219
	Sailing....	6	595	34	1	222	12	7	817	46
	Total ..	87	62,691	1,965	8	17,975	300	95	80,666	2,265
Queensland .... Direct	Steam	2	5,209	149	—	—	—	2	5,209	149
" *Via* New South Wales	Steam	2	3,267	68	—	—	—	2	3,267	68
" ...... *Via* Victoria	Steam	108	503,167	12,187	—	—	—	108	503,167	12,187
" .... *Via* Tasmania	Steam	1	1,611	36	—	—	—	1	1,611	36
	Total ..	113	513,254	12,440	—	—	—	113	513,254	12,440
Western Australia ...... Direct	Steam	64	227,016	7,306	—	—	—	64	227,016	7,306
Tasmania .... Direct	Steam	27	30,767	781	7	10,080	228	34	40,847	1,009
	Sailing....	20	3,968	172	6	1,130	62	26	5,098	234
	Total ..	47	34,735	953	13	11,210	290	60	45,945	1,243
Total Commonwealth	Steam	615	1,899,987	49,551	101	207,612	3,765	716	2,107,599	53,316
	Sailing....	26	4,563	206	9	5,608	126	35	10,171	332
	Total ..	641	1,904,550	49,757	110	213,220	3,891	751	2,117,770	53,648
United Kingdom ...... Direct	Steam	47	269,548	5,336	—	—	—	47	269,548	5,336
	Sailing ..	6	12,914	154	—	—	—	6	12,914	154
" .... *Via* States	Steam	105	563,054	16,442	—	—	—	105	563,054	16,442
Total United Kingdom	Steam	152	832,602	21,778	—	—	—	152	832,602	21,778
	Sailing....	6	12,914	154	—	—	—	6	12,914	154
	Total ..	158	845,516	21,932	—	---	—	158	845,516	21,932

SHIPPING OUTWARDS TO EACH COUNTRY—*continued.*

No. 5.—RETURN showing Number, Tonnage, and Crews of Australian Commonwealth, other British, and Foreign Vessels (Steam and Sailing), Cleared from South Australian Ports to each Country during the Year ended June 30th, 1922—*continued.*

Country for which Cleared.	Description of Vessels.	Vessels with Cargo.			Vessels in Ballast.			Total Vessels.		
		No.	Tons.	Crews.	No.	Tons.	Crews.	No.	Tons.	Crews.
British Possessions—										
Canada .... Direct	Steam	1	3,336	43	—	—	—	1	3,336	43
" .... *Via* States	Steam	6	20,683	271	—	—	—	6	20,683	271
	Total ..	7	24,019	314	—	—	—	7	24,019	314
Egypt .... Direct	Steam	3	11,367	110	—	—	—	3	11,367	110
" .... *Via* States	Steam	17	53,908	812	—	—	—	17	53,908	812
	Total ..	20	65,275	922	—	—	—	20	65,275	922
India .... Direct	Steam	6	18,349	344	—	—	—	6	18,349	344
" .... *Via* States	Steam	22	69,874	1,191	1	3,278	38	23	73,152	1,229
	Total ..	28	88,223	1,535	1	3,278	38	29	91,501	1,573
New Zealand .... Direct	Steam	2	2,787	65	—	—	--	2	2,787	65
" ...... *Via* States	Steam	4	4,910	122	—	—	—	4	4,910	122
	Total ..	6	7,697	187	—	—	—	6	7,697	187
Pacific Islands—										
Nauru .... *Via* States	Steam	—	—	—	1	2,435	53	1	2,435	53
Tonga .... Direct	Sailing....	—	—	—	1	485	9	1	485	9
South African Union .... Direct	Steam	4	9,584	222	—	—	—	4	9,584	222
" .. *Via* States	Steam	9	26,521	560	—	—	—	9	26,521	560
	Total ..	13	36,105	782	—	—	—	13	36,105	782
Straits Settlements.... *Via* States	Steam	11	22,702	539	—	—	—	11	22,702	539
Total British Oversea.. Direct (including United Kingdom)	Steam	63	314,971	6,120	—	—	—	63	314,971	6,120
	Sailing....	6	12,914	154	1	485	9	7	13,399	163
" " *Via* States	Steam	174	761,652	19,937	2	5,713	91	176	767,365	20,028
Grand total British overseas ..	Steam	237	1,076,623	26,057	2	5,713	91	239	1,082,336	26,148
	Sailing....	6	12,914	154	1	485	9	7	13,399	163
	Total ..	243	1,089,537	26,211	3	6,198	100	246	1,095,735	26,311
Foreign Countries—										
Belgium .... Direct	Steam	1	3,985	59	—	—	—	1	3,985	59
" .... *Via* States	Steam	20	78,049	1,186	—	—	—	20	78,049	1,186
	Total ..	21	82,034	1,245	—	—	—	21	82,034	1,245
Canary Islands .... Direct	Steam	7	20,589	320	—	—	—	7	20,589	320
" ...... *Via* States	Steam	2	5,272	62	—	—	—	2	5,272	62
	Total ..	9	25,861	382	—	—	—	9	25,861	382
Cape Verde Islands .. *Via* States	Steam	2	5,748	77	—	—	—	2	5,748	77
Dutch East Indies .. *Via* States	Steam	2	4,879	97	—	—	—	2	4,879	97
France .... *Via* States	Steam	2	10,041	141	—	—	—	2	10,041	141
Germany............ *Via* States	Steam	8	29,411	561	—	—	—	8	29,411	561
Italy .... Direct	Steam	3	10,516	175	—	—	—	8	10,516	175
" .... *Via* States	Steam	8	25,260	383	—	—	—	3	25,260	383
	Total ..	11	35,776	558	—	—	—	11	35,776	558
Japan .... Direct	Steam	2	8,299	110	—	—	—	2	8,299	110
" .... *Via* States	Steam	6	20,043	269	—	—	—	6	20,043	269
	Total	8	28,342	379	—	—	—	8	28,342	379
Netherlands .... Direct	Steam	2	8,557	120	—	—	—	2	8,557	120
" .... *Via* States	Steam	7	28,807	452	—	—	—	7	28,807	452
	Total ..	9	37,364	572	—	—	—	9	37,364	572
Norway .... *Via* States	Steam	1	3,821	41	—	—	—	1	3,821	41
Pacific Islands—										
Hawaii .... *Via* States	Seeam	—	—	—	1	3,517	77	1	3,157	77
Peru .... Direct	Steam	1	2,716	33	—	—	—	1	2,716	33
" .... *Via* States	Steam	1	2,633	40	—	—	—	1	2,633	40
	Total ..	2	5,349	73	—	—	—	2	5,349	73
Sweden................ Direct	Steam	1	3,428	46	—	—	—	1	3,428	46

SHIPPING OUTWARDS TO EACH COUNTRY—*continued.*

No. 5.—**Return** showing Number, Tonnage, and Crews of Australian Commonwealth, other British, and Foreign Vessels (Steam and Sailing), Cleared from South Australian Ports to each Country during the Year ended June 30th, 1922—*continued.*

Country for which Cleared.	Description of Vessels.	Vessels with Cargo.			Vessels in Ballast.			Total Vessels.		
		No.	Tons.	Crews.	No.	Tons.	Crews.	No.	Tons.	Crews.
Foreign Countries—*continued.*										
United States of America . . Direct	Steam	2	9,908	122	—	—	—	2	9,908	122
" *Via* States	Steam	5	20,708	261	—	—	—	5	20,708	261
	Total ..	7	30,616	383	—	—	—	7	30,616	383
Total Foreign Countries . . Direct	Steam	19	67,998	985	—	—	—	19	67,998	985
" *Via* States	Steam	64	234,672	3,570	1	3,157	77	65	237,829	3,647
Grand Total Foreign Countries	Steam	83	302,670	4,555	1	3,157	77	84	305,827	4,632
Total all Countries Oversea Direct	Steam	82	382,969	7,105	—	—	—	82	382,969	7,105
	Sailing....	6	12,914	154	1	485	9	7	13,399	163
" *Via* States	Steam	238	996,324	23,507	3	8,870	168	241	1,005,194	23,675
Total Oversea	Steam	320	1,379,293	30,612	3	8,870	168	323	1,388,163	30,780
	Sailing....	6	12,914	154	1	485	9	7	13,399	163
	Total	326	1,392,207	30,766	4	9,355	177	330	1,401,562	30,943
Total Oversea and Interstate	Steam	935	3,279,280	80,163	104	216,482	3,933	1,039	3,495,762	84,096
	Sailing....	32	17,477	360	10	6,093	135	42	23,570	495
Grand Total Steam & Sailing	....	967	3,296,757	80,523	114	222,575	4,068	1,081	3,519,332	84,591

SHIPPING INWARDS AT EACH PORT.

No. 6.—**Return** showing Total Number, Tonnage, and Crews of Vessels, with Cargo and in Ballast, Entered at each Port during the Year ended June 30th, 1922.

Port at which Arrived.	Description of Vessels.	Vessels with Cargo.			Vessels in Ballast.			Total Vessels.		
		Number	Tons.	Crews.	Number	Tons.	Crews.	Number.	Tons.	Crews.
Port Adelaide	Steam	791	2,833,152	73,152	25	77,388	1,213	816	2,910,540	74,365
	Sailing	37	6,584	300	3	5,987	78	40	12,571	378
	Total	828	2,839,736	73,452	28	83,375	1,291	856	2,923,111	74,743
" Augusta	Steam	8	12,994	273	4	13,792	203	12	26,786	476
" Beachport	Steam	4	1,311	70	—	—	—	4	1,311	70
" Edithburgh	Steam	2	—	—	1	1,208	30	1	1,208	30
" Kingston	Steam	1	679	35	—	—	—	2	679	35
" Le Hunte	Steam	—	—	—	5	3,410	114	5	3,410	114
" Lincoln	Steam	2	2,718	61	8	21,218	348	10	23,936	409
	Sailing	—	—	—	4	9,454	108	4	9,454	108
	Total	2	2,718	61	12	30,672	456	14	33,390	517
" Pirie	Steam	82	190,517	3,284	51	181,612	2,859	133	372,129	6,143
" Thevenard	Steam	1	1,393	33	8	23,307	377	9	24,700	410
" Wallaroo	Steam	15	38,567	614	17	55,755	858	32	94,322	1,472
" Whyalla	Steam	4	8,428	139	15	34,906	542	19	43,334	681
Total Shipping Inwards......	Steam ..	909	3,089,759	77,661	134	412,596	6,544	1,043	3,502,355	84,205
	Sailing..	37	6,584	300	7	15,441	186	44	22,025	486
Grand Total	....	946	3,096,343	77,961	141	428,037	6,730	1,087	3,524,380	84,691

SHIPPING OUTWARDS FROM EACH PORT.

No. 7.—Return showing Total Number, Tonnage, and Crews of Vessels, with Cargo and in Ballast, Cleared at each Port during the Year ended June 30th, 1922.

Port from which Departed.	Description of Vessels.	Vessels with Cargo.			Vessels in Ballast.			Total Vessels.		
		Number	Tons.	Crews.	Number	Tons.	Crews.	Number.	Tons.	Crews.
Port Adelaide	Steam	668	2,678,816	69,479	91	190,273	3,403	759	2,869,089	72,882
	Sailing	21	5,969	185	9	3,177	103	30	9,146	288
	Total	689	2,684,785	69,664	100	193,450	3,506	789	2,878,235	73,170
“ Augusta	Steam	6	17,089	297	1	1,357	33	7	18,446	330
“ Beachport	Steam	5	1,571	84	—	—	—	5	1,571	84
“ Edithburgh	Steam	31	35,752	974	—	—	—	31	35,752	974
	Sailing	4	702	30	—	—	—	4	702	30
	Total	35	36,454	1,004	—	—	—	35	36,454	1,004
“ Kingston	Steam	4	1,900	95	—	—	—	4	1,900	95
“ LeHunte	Steam	6	3,813	141	—	—	—	6	3,813	141
“ Lincoln	Steam	4	7,212	180	1	1,674	34	5	8,886	214
	Sailing	5	10,310	127	1	2,916	32	6	13,226	159
	Total	9	17,522	307	2	4,590	66	11	22,112	373
“ Pirie	Steam	94	256,666	4,475	6	11,836	228	100	268,502	4,703
“ Thevenard	Steam	4	10,670	173	—	—	—	4	10,670	173
“ Victoria	Steam	4	1,319	69	—	—	—	4	1,319	69
“ Wallaroo..........	Steam	37	103,908	1,612	4	9,350	200	41	113,258	1,812
	Sailing	2	496	18	—	—	—	2	496	18
	Total	39	104,404	1,630	4	9,350	200	43	113,754	1,830
“ Whyalla	Steam	72	160,564	2,584	1	1,992	35	73	162,556	2,619
Total Shipping Outwards	Steam	935	3,279,280	80,163	104	216,482	3,933	1,039	3,495,762	84,096
	Sailing ..	32	17,477	360	10	6,093	135	42	23,570	495
Grand Total		967	3,296,757	80,523	114	222,575	4,068	1,081	3,519,332	84,591

SHIPPING REGISTERED, ETC., AT PORT ADELAIDE.

No. 8.—Decennial Return showing the Number and Tonnage of Vessels Built and Registered.

Period.	Vessels Built.		Vessels Registered.		Registers Cancelled.		Vessels belonging to Port Adelaide at end of year.					
							Steam.		Sailing.		Total.	
	Number.	Tons.	Number.	Tons.	Number.	Tons.	Number.	Tonnage.	Number.	Tonnage.	Number	Tonnage.
1913......	3	170	12	11,705	11	955	121	58,039	169	18,166	290	76,205
1914......	2	282	6	860	6	3,184	121	55,421	169	18,446	290	73,867
1915†	—	—	3	101	8	4,679	120	51,313	164	17,848	284†	69,161
1916......	—	—	11	1,888	12	3,101	125	49,945	158	18,003	283	67,948
1917......	1	30	6	8,096	11	3,618	127	52,282	151	15,791	278	68,073
1918......	1	12	3	141	13	8,110	124	51,276	144	14,828	268	66,104
1919......	—	—	4	2,072	11	6,995	123	48,114	138	14,332	261	62,446
1920......	1	203	2	122	20	15,553	112	32,585	132	13,178	244	45,763
1921......	—	—	2	1,979	15	6,436	108	29,740	123	11,578	231	41,318
1922......	3	3,868	21	18,612	16	1,127	124	47,281	112	11,073	236	58,354

† From 1915 the particulars are for the year ending June 30th.

SHIPPING INWARDS—NATIONALITY.

No. 9.—Return showing Nationality, Number, Tonnage, and Crews of Vessels, Steam and Sailing, with Cargo and in Ballast, Entered at South Australian Ports, during the Year ended June 30th, 1922.

Nationality.	Description of Vessels.	Vessels with Cargo.			Vessels in Ballast.			Total Vessels.		
		Number	Tons.	Crews.	Number	Tons.	Crews.	Number	Tons.	Crews.
Commonwealth of Australia......	Steam	546	1,219,501	30,687	27	48,708	982	573	1,268,209	31,669
	Sailing........	35	6,014	285	—	—	—	35	6,014	285
	Total	581	1,225,515	30,972	27	48,708	982	608	1,274,223	31,954
United Kingdom	Steam	283	1,608,852	43,225	85	294,332	4,617	368	1,903,184	47,842
	Sailing........	—	—	—	1	2,652	33	1	2,652	33
	Total	283	1,608,852	43,225	86	296,984	4,650	369	1,905,836	47,875
Canadian	Steam	13	43,429	547	—	—	—	13	43,429	547
	Sailing........	—	—	—	1	1,340	20	1	1,340	20
	Total	13	43,429	547	1	1,340	20	14	44,769	567
New Zealand	Steam	4	4,949	120	1	1,208	30	5	6,157	150
	Sailing........	1	85	6	—	—	—	1	85	6
	Total	5	5,034	126	1	1,208	30	6	6,242	156
South African	Steam	5	5,070	262	—	—	—	5	5,070	262
Total British	Steam	851	2,881,801	74,841	113	344,248	5,629	964	3,226,049	80,470
	Sailing........	36	6,099	291	2	3,992	53	38	10,091	344
	Total	887	2,887,900	75,132	115	348,240	5,682	1,002	3,236,140	80,814
Danish	Steam	2	7,672	81	—	—	—	2	7,672	81
Dutch	Steam	14	53,616	872	2	7,561	126	16	61,177	998
Finnish..........................	Sailing........	—	—	—	3	6,538	71	3	6,538	71
French	Steam	2	8,953	88	—	—	—	2	8,953	88
	Sailing........	—	—	—	2	4,911	62	2	4,911	62
	Total	2	8,953	88	2	4,911	62	4	13,864	150
Italian	Steam	6	23,475	368	5	15,279	224	11	38,754	592
Japanese	Steam	2	6,044	109	3	13,081	141	5	19,125	250
Jugo Slavian	Steam	—	—	—	1	2,210	37	1	2,210	37
Norwegian	Steam	8	25,688	303	4	12,257	141	12	37,945	444
Peruvian	Steam	1	2,050	47	—	—	—	1	2,050	47
Swedish..........................	Steam	11	35,387	428	6	17,960	246	17	53,347	674
United States of America	Steam	12	45,073	524	—	—	—	12	45,073	524
	Sailing........	1	485	9	—	—	—	1	485	9
	Total	13	45,558	533	—	—	—	13	45,558	533
Total Foreign......	Steam	58	207,958	2,820	21	68,348	915	79	276,306	3,735
	Sailing........	1	485	9	5	11,449	133	6	11,934	142
	Total	59	208,443	2,829	26	79,797	1,048	85	288,240	3,877
Grand Total	Steam	909	3,089,759	77,661	134	412,596	6,544	1,043	3,502,355	84,205
	Sailing........	37	6,584	300	7	15,441	186	44	22,025	486
GRAND TOTAL STEAM AND SAILING	....	946	3,096,343	77,961	141	428,037	6,730	1,087	3,524,380	84,691

SHIPPING OUTWARDS—NATIONALITY.

No. 10.—Return showing Nationality, Number, Tonnage, and Crews of Vessels, Steam and Sailing, with Cargo and in Ballast, Cleared at South Australian Ports during the Year ended June 30th, 1922.

Nationality.	Description of Vessels.	Vessels with Cargo.			Vessels in Ballast.			Total Vessels.		
		Number	Tons.	Crews.	Number	Tons.	Crews.	Number	Tons.	Crews.
Commonwealth of Australia	Steam	480	1,090,894	28,297	90	173,103	3,285	570	1,263,997	31,582
	Sailing	25	4,478	200	7	1,352	74	32	5,830	274
	Total	505	1,095,372	28,497	97	174,455	3,359	602	1,269,827	31,856
United Kingdom	Steam	357	1,869,849	47,298	8	24,035	397	365	1,893,884	47,695
	Sailing	1	2,652	33	1	2,916	32	2	5,568	65
	Total	358	1,872,501	47,331	9	26,951	429	367	1,899,452	47,760
Canadian	Steam	10	33,557	430	2	6,520	85	12	40,077	515
	Sailing	—	—	—	1	1,340	20	1	1,340	20
	Total	10	33,557	430	3	7,860	105	13	41,417	535
New Zealand	Steam	5	6,157	152	—	—	—	5	6,157	152
	Sailing	1	85	6	—	—	—	1	85	6
	Total	6	6,242	158	—	—	—	6	6,242	158
South African	Steam	5	5,070	262	—	—	42	5	5,070	262
Total British	Steam	857	3,005.527	76,439	100	203,658	3,809	957	3,209,185	80,206
	Sailing	27	7,215	239	9	5,608	126	36	12,823	365
	Total	884	3,012,742	76,678	109	209,266	3,935	993	3,222,008	80,571
Danish	Steam	1	4,247	39	1	3,425	—	2	7,672	81
Dutch	Steam	16	61,177	995	—	—	—	16	61,177	995
Finnish	Sailing	3	6,538	73	—	—	—	3	6,538	73
French	Steam	2	8,953	87	—	—	—	2	8,953	87
	Sailing	2	3,724	48	—	—	—	2	3,724	48
	Total	4	12,677	135	—	—	—	4	12,677	135
Italian	Steam	14	49,937	748	—	—	—	14	49,937	748
Japanese	Steam	5	19,125	250	—	—	—	5	19,125	250
Jugo Slavian	Steam	1	2,210	29	—	—	—	1	2,210	29
Norwegian	Steam	12	37,945	447	—	—	—	12	37,945	447
Peruvian	Steam	—	—	—	1	2,050	49	1	2,050	49
Swedish	Steam	15	45,086	607	2	7,349	75	17	52,435	682
United States of America	Steam	12	45,073	522	—	—	—	12	45,073	522
	Sailing	—	—	—	1	485	9	1	485	9
	Total	12	45,073	522	1	485	9	13	45,558	531
Total Foreign	Steam	78	273,753	3,724	4	12,824	124	82	286,577	3,890
	Sailing	5	10,262	121	1	485	9	6	10,747	130
	Total	83	284,015	3,845	5	13,309	133	88	297,324	4,020
Grand Total	Steam	935	3,279,280	80,163	104	216,482	3,933	1,039	3,495,762	84,096
	Sailing	32	17,477	360	10	6,093	135	42	23,570	495
Grand Total Steam and Sailing		967	3,296,757	80,523	114	222,575	4,068	1,081	3,519,332	84,591

RAILWAYS—ROLLING-STOCK.

No. 11.—Return showing the Rolling-Stock on June 30th, 1922.

Description.	South Australian Railway Stock.		Victorian and South Australian Joint Stock,
	5ft. 3in. gauge.	3ft. 6in. gauge.	5ft. 3in. gauge.
	Number.	Number.	Number.
Locomotives—			
Engines and steam motor cars	256	237	—
Coaching Stock—			
Carriages, &c.	454	223	29
Tram cars	4	11	—
Goods and Live Stock—			
Goods and live stock vehicles	3,956	5,125	—
Tram wagons	—	51	—
Departmental	198	250	—
Total	4,868	5,897	29

RAILWAYS—SUMMARY.

No. 12.—Return showing Summary of Railway Statistics, Years ended June 30th, 1918-1922.

Items.	1917-18.	1918-19.	1919-20.	1920-21.	1921-22.
Length of line open at close of year, 3ft. 6in. gauge ... miles	1,209½	1,209½	1,209½	1,209½	1,209½
" " " 5ft. 3in. " ... "	1,032¾	1,080½	1,123¾	1,123¾	1,147¾
Average miles worked during year ... "	2,235¼	2,285¼	2,316¼	2,333¼	2,344½
Mileage under construction ... "	239	184½	141	141	117½
Train miles run ... "	5,440,515	5,412,924	5,192,038	5,712,491	5,629,957
Capital cost on miles open and completed * ... £	17,974,348	18,649,979	19,105,510	19,270,704	19,742,821
Capital cost per mile open and completed ... £	8,058	8,144	8,189	8,260	8,375
Receipts—					
Passenger traffic ... £	703,221	703,748	979,596	1,019,480	1,054,278
Coaching traffic, other than above ... £	115,976	103,999	151,063	166,398	186,076
Mineral traffic freight ... £	415,763	424,468	127,875	245,726	475,739
Wheat traffic freight ... £	216,216	159,161	178,798	269,205	285,505
Wool traffic freight ... £	33,655	34,685	46,538	40,418	57,484
Goods traffic freight, other than above ... £	708,834	786,041	1,014,714	954,242	1,010,398
Livestock traffic freight ... £	106,001	131,854	188,299	209,965	171,590
Miscellaneous receipts ... £	31,883	47,453	39,657	36,594	56,277
Total receipts ... £	2,331,549	2,391,409	2,726,540	2,942,028	3,297,347
Working Expenses—					
Maintenance of way and works ... £	304,462	338,785	350,953	526,120	400,541
Locomotive and vehicle charges ... £	982,298	981,646	1,101,629	1,414,866	1,417,305
Traffic charges ... £	426,775	459,147	495,699	651,579	660,202
Other ... £	33,520	50,056	59,079	62,900	59,062
Total working expenses ... £	1,747,055	1,829,634	2,007,360	2,655,465	2,537,110
Net revenue (balance after paying working expenses) ... £	584,494	561,775	719,180	286,563	760,237
Percentage of working expenses to revenue ... per cent.	74·93	76·51	73·62	90·26	76·94
Percentage of net revenue to capital cost (on average miles open) ... per cent.	3·25	3·01	3·76	1·49	3·85
Number of passenger journeys ... number	18,936,104	20,176,544	22,852,116	23,787,884	23,316,141
Average distance travelled per passenger ... miles	12·37	11·78	13·38	11·81	11·51
Tonnage of goods carried—					
Minerals ... tons	948,185	883,917	414,285	662,446	958,712
Wheat ... "	690,352	502,510	659,516	708,930	597,868
Wool ... "	28,967	26,741	45,365	29,888	33,307
Goods, other than above ... "	988,112	1,080,611	1,305,046	1,140,692	1,118,177
Livestock ... "	112,118	124,731	154,697	140,262	119,617
Goods and livestock, gross tonnage, freight paying ... "	2,767,734	2,618,510	2,578,908	2,682,218	2,827,681
Average distance each ton of goods was carried ... miles	97·59	100·81	76·21	81·23	100·53
Number of livestock carried—					
Sheep ... number	1,287,431	1,676,327	2,179,056	1,776,041	1,620,119
Cattle and horses ... "	120,513	120,727	146,965	150,856	122,850
Pigs and other ... "	118,011	118,327	96,779	66,364	104,033
Total earnings per train mile ... pence	102·85	106·03	126·03	123·60	140·56
Total working expenses per train mile ... "	77·07	81·12	92·79	111·56	108·15
Total earnings per average mile open ... £	1,043	1,046	1,177	1,261	1,406
Total working expenses per average mile open ... £	782	800	867	1,138	1,082
Rolling Stock—					
Locomotives ... number	489	489	490	495	496
Coaching vehicles ... "	636	649	661	663	663
Goods and livestock vehicles ... "	9,072	9,074	9,094	9,119	9,184
Departmental wagons, &c. ... "	411	422	412	404	429

Note.—These figures are exclusive of the lines worked by the Commonwealth Government (Port Augusta-Oodnadatta railway (478 miles), and the East-West railway), also of the Iron Knob railway (34 miles) owned by the Broken Hill Proprietary Co., Ltd.

* Excluding discounts and floating charges.

RAILWAYS—REVENUE AND EXPENDITURE.

No. 13.—Return showing the Revenue, Working Expenditure, and Interest on Bonds, from the commencement to June 30th, 1922 (including leased lines).

	£	£
Revenue	—	62,913,471
Working expenditure	41,915,745	
Interest on bonds paid out of general revenue	22,217,022	64,132,767
Balance, being loss	£1,219,296	—

RAILWAYS—ACCIDENTS.

No. 14.—Return showing the Number and Nature of the Accidents to Life and Limb which occurred in train working, Years ended June 30th, 1918 to 1922.

	1917-18.		1918-19.		1919-20.		1920-21.		1921-22.	
	Killed.	Injured.	Killed.	Injured.	Killed.	Injured	Killed.	Injured.	Killed.	Injured.
Passengers—										
Through causes beyond their own control	—	10	—	9	—	3	—	4	—	7
Through contributory negligence	—	—	—	1	—	5	—	3	—	1
Solely through their own action or negligence	3	48	4	58	3	46	2	59	1	75
Employés—										
Through causes beyond their own control	4	43	—	42	2	40	1	29	—	24
Through contributory negligence	—	—	—	2	1	2	—	5	—	—
Solely through their own action or negligence	3	34	4	42	1	32	1	30	—	41
Whilst proceeding to or from duty within railway boundary	—	4	—	2	—	1	—	9	—	8
Persons other than above—										
At crossings	3	6	9	10	2	12	5	10	2	12
Trespassers	2	4	2	2	3	3	—	5	—	—
Miscellaneous	3	52	3	33	1	25	3	26	3	32
Total	18	201	22	201	13	169	12	180	6	200

ELECTRIC TRAMWAYS.

No. 15.—Return showing Statistical Summary relating to the Municipal Tramways Trust, Years ending July 31st, 1918 to 1922.

	1917-18.	1918-19.	1919-20.	1920-21.	1921-22.
Miles open—Electric	112	113	114	114	118
Mileage run during the year	5,359,776	5,176,264	5,407,654	5,785,148	5,960,082
Total number of passengers carried during the year	46,466,258	45,882,376	50,815,848	55,323,737	56,787,339
Total cost of construction and equipment to end of year	£1,751,943	£1,789,487	£1,793,298	£1,890,067	£2,190,147
Receipts	£414,837	£428,477	£505,303	£555,421	£580,505
Working expenses	£250,586	£284,993	£339,166	£392,824	£405,230
Net revenue per tram mile open	£1,466 18*s.* 4*d.*	£1,266 6*s.* 0*d.*	£1,457 6*s.* 10*d.*	£1,426 6*s.* 10*d.*	£1,485 7*s.* 8*d.*
Net revenue per tram mile run	7·35*d.*	6·65*d.*	7·37*d.*	6·75*d.*	7·058*d.*
Rolling stock—					
Electric motors	174	185	190	190	198
Total carrying capacity of passenger vehicles	8,120	8,560	8,760	8,760	9,176
Number of persons employed—					
Salaried staff	83	86	95	96	96
Wages staff	1,016	1,251	1,175	1,148	1,191
Total salaries paid	£17,903	£19,650	£23,971	£27,779	£28,942
Total wages paid	£171,511	£193,131	£230,006	£282,289	£299,343
Accidents—					
Passengers killed	—	—	2	4	—
Passengers injured	130	114	112	42	52
Employés killed	—	3	1	1	—
Employés injured	132	89	94	91	119
Others killed	2	1	5	3	1
Others injured	48	55	64	25	28
Total killed	2	4	8	8	1
Total injured	310	258	270	158	199

TELEGRAPH AND TELEPHONES.

No. 16.—Decennial Return showing the Miles of Line Open in the State, Number of Messages Dealt With, &c.

Year.	Number of Telegraph Stations.	Number of Messages Transmitted and Received.							Telephones.	
		Telegrams.				Cablegrams.				
		Within the State.	To other States.	From other States.	Total Dealt With.	Received.	Dis-patched.	Total Dealt With.	Number of Ex-changes	Number of Con-nections.
		Number.	Number.	Number.	Number.	Number.	Number.	Number.	Number	Number.
1912	414	923,711	391,180	368,624	1,683,515	19,843	18,375	38,218	93	7,041
1913	444	903,252	397,429	378,077	1,678,758	19,943	18,551	38,494	106	8,174
1914	462	871,137	393,031	380,899	1,645,067	20,494	15,593	36,087	116	9,006
1915-16*	501	826,922	396,777	382,627	1,606,326	24,510	18,660	18,660	143	10,184
1916-17	516	845,530	409,947	372,730	1,628,207	36,055	21,002	57,057	189	10,742
1917-18	524	892,487	425,953	405,106	1,723,546	30,692	21,331	52,023	196	11,598
1918-19	535	922,876	469,150	432,462	1,824,488	25,832	18,333	44,165	203	12,619
1919-20	543	1,108,122	567,655	540,452	2,216,229	20,858	22,188	43,046	206	14,319
1920-21	551	1,047,729	513,925	492,370	2,054,024	18,568	23,141	23,141	218	15,984
1921-22	566	1,036,922	502,786	472,218	2,011,926	21,750	24,871	24,871	221	17,402

* Particulars are now recorded for the financial year ending 30th June, instead of for the calendar year.

POSTAL, ETC.

No. 17.—Decennial Return showing the Number of Post Offices, Postal Employés, Postal Routes, and Revenue and Expenditure.

Year.	*Number of Post Offices.	Number of Persons Employed.		Revenue—Year ended June 30th.				Expenditure —Year ended June 30th.
		Permanent.	Temporary, Mail Contractors, Etc.	Postal, Etc.	Telegraph.	Telephone.	Total.	
	Number.	Number.	Number.	£	£	£	£	£
1912	763	1,354	1,183	206,262	113,438	60,540	380,240	407,569
1913	796	1,451	1,295	216,455	124,316	72,202	412,973	493,703
1914	811	1,521	1,218	222,050	126,237	85,776	434,063	496,097
1915	*a*	*a*	*a*	211,347	134,079	95,485	440,911	507,972
1915-16	844	1,622	1,542	241.754	138,470	106,058	486,282	543,248
1916-17	830	1,641	1,653	248,298	128,456	135,355	512,109	547,411
1917-18	813	1,676	1,554	256,214	176,392	152,230	584,836	509,348
1918-19	791	1,630	1,584	260,598	179,190	168,577	608,365	503,678
1919-20	792	1,578	1,620	277,443	215,607	202,038	695,088	589,499
1920-21	797	1,671	1,662	381,018	210,206	233,848	825,072	692,571
1921-22	805	1,742	1,398	432.003	208,754	267,893	908,650	806,484

* Including receiving offices.

a Year ending 31st December altered to 30th June.

DEAD LETTERS, ETC.

No. 18.—Decennial Return showing the Transactions of the Dead Letter Office.

Year.	Letters.				Postcards.				Packets.			
	Inland.	Inter-State.	Inter-national.	Total.	Inland.	Inter-State.	Inter-national.	Total.	Inland.	Inter-State.	Inter-national.	Total.
1912	86,528	36,560	15,849	138,937	23,444	2,721	1,875	28,040	68,867	14,824	10,473	94,164
1913	95,868	37,772	17,980	151,620	7,496	1,620	2,687	11,803	79,279	18,800	9,880	107,959
1914	102,633	38,392	14,271	155,296	12,356	1,044	1,195	14,595	70,326	24,662	5,516	100.504
1915-16	104,456	35,337	20,335	160,128	7,792	470	1,210	9,472	43,083	13,474	3,899	60,456
1916-17	88,512	28,615	50,873	168,000	8,438	400	1,194	10,032	43,243	12,696	3,679	59,618
1917-18	72,380	11,904	72,656	156,940	8,703	60	28	8,791	21,964	404	924	23,292
1918-19	86,674	13,880	47,447	148,001	Included in Letters.				39,126	657	76	39,859
1919-20	98,209	5,721	2,943	106,873	do.				27,420	532	92	28,044
1920-21	91,758	12,147	2,304	106,209	do.				28,701	866	146	29,713
1921-22	85,572	9,322	2,176	97,070	do.				43,218	1,180	95	44,493

LETTERS, ETC.

No. 19.—Decennial Return showing the Number of Letters, &c., Posted and Received.

Year.	Posted for Delivery.			Received from Outside Commonwealth.	Total Dealt With, excluding Received from Within Commonwealth.
	Inland.	Interstate.	Beyond Commonwealth.		
		Letters and Postcards.			
1912	31,854,708	3,420,420	1,437,946	1,034,602	37,747,676
1913	35,318,911	3,569,113	1,960,515	2,434,245	43,282,784
1914	36,138,435	3,336,175	1,177,254	1,921,428	42,573,292
1915-16 ‡	32,490,203	3,628,919	2,312,137	2,626,206	41,057,465
1916-17	32,993,436	4,529,317	3,807,924	3,216,226	44,546,903
1917-18	34,429,784	4,012,106	3,427,830	3,230,506	45,100,226
1918-19	37,950,316	4,087,195	2,114,920	3,751,862	47,904,293
1919-20	45,452,370	4,729,443	1,758,227	1,775,599	53,715,639
1920-21	44,828,747	4,509,369	1,087,665	1,975,079	52,400,860
1921-22	38,496,419		867,600	1,615,568	40,979,587
		Newspapers.			
1912	6,192,192	1,656,258	229,122	926,414	9,003,986
1913	5,284.783	1,702,536	232,335	823,854	8,043,508
1914	4,718,193	1,249,339	225.499	694,922	6,887,953
1915-16 ‡	6,242,693	966,624	752,907	581,368	8,543,592
1916-17	6,342,839	920,220	1,160,147	624,983	9,048,189
1917-18	5,793,099	935,776	801,161	444,751	7,974,787
1918-19	6,665,715	1,013,665	340,990	825,529	8,845,899
1919-20	7,730,780	949,841	185,895	533,323	9,399,839
1920-21	7,416,201	1,004,835	189,876	655,275	9,266,187
1921-22	7,296,942		168,116	597,179	8,062,237
		Parcels.			
1912	191,531	29,755	5,712	14,998	241,996
1913	190,952	31,227	6,744	17,439	246,362
1914	190,787	32,202	2,613	15,293	240,895
1915-16 ‡	217,555	32,670	64,063	16,738	331,026
1916-17	218,443	36,708	130,150	23,181	408,482
1917-18	233,506	39,580	120,239	30,295	423,620
1918-19	261,949	41,579	84,314	34,343	422,185
1919-20	310,119	48,565	7,994	25,907	392,585
1920-21	401,781	58,330	9,440	24,537	494,088
1921-22	611,018		9,128	24,301	644,447
		Packets and Book Parcels.			
1912	2,658,923	281,739	146,224	449,080	3,535,966
1913	4,232,791	230,480	152,936	158,942	4,775,149
1914	3,859,523	266,928	47,217	134,916	4,308,584
1915-16 ‡	2,798,581	429,254	81,693	113,009	3,422,537
1916-17	2,652,731	396,163	118,126	121,727	3,288,747
1917-18	3,097,590	340,583	102,373	91,934	3,632,480
1918-19	2,955,772	380,210	70,476	150,668	3,557,126
1919-20	4,090,539	327,013	64,349	108,323	4,590,224
1920-21	8,675,313	331,000	40,503	126,449	9,173,265
1921-22	9,999,402		49,686	267,685	10,316,773
		Registered Articles.			
1912	201,477	37,098	25,646	21,006	285,227
1913	218,619	37,860	29,282	23,261	309,022
1914	223,868	47,823	15,205	14,812	301,708
1915-16 ‡	251,613	38,815	18,282	19,316	328,026
1916-17	268,256	51,685	19,444	30,861	370,246
1917-18	290,302	54,870	18,789	30,742	394,703
1918-19	325,853	55,844	15,063	30,368	427,128
1919-20	402,916	60,565	15,951	23,094	502,526
1920-21	415,359	76,732	16,662	25,515	534,268
1921-22	505,294		17,739	26,833	549,866

---

‡ Particulars are now recorded for the financial year ending June 30th, instead of the calendar year.

MONEY ORDERS AND POSTAL NOTES.

No. 20.—Decennial Return showing the Number and Amount of Money Orders and Postal Notes Paid.

Year.	Money Orders, Paid in South Australia, Issued in—										Total Money Orders Paid.		Total Postal Notes Paid	
	South Australia.		Other States.		New Zealand.		United Kingdom.		Other Countries.					
	No.	Value.	No.	Value.	No.	Value.	No.	Value.	No.	Value.	No.	Value.	No.	Value.
		£		£		£		£		£		£		£
1912	58,242	231,790	27,092	135,751	1,640	4,908	3,970	15,432	1,457	5,713	92,401	393,594	553,674	204,543
1913	74,056	304,120	29,375	150,765	1,647	5,476	4,755	15,231	1,496	5,455	111,329	481,047	584,788	216,404
1914	75,424	311,313	29,782	151,521	1,628	5,391	3,813	10,641	1,386	5,095	112,033	483,961	590,651	214,828
1915-16	231,023	762,797	26,633	130,693	1,655	5,474	3,469	9,429	1,471	6,286	264,251	914,679	544,097	179,239
1916-17	111,410	464,913	29,193	141,140	1,731	5,705	3,288	10,150	1,219	4,638	146,841	626,546	560,316	181,548
1917-18	113,640	483,210	30,215	156,530	1,614	6,000	2,387	7,404	1,031	3,998	148,887	657,142	561,874	180,520
1918-19	107,497	487,401	32,775	193,322	1,305	5,464	2,379	8,548	1,045	4,589	145,001	699,324	562,746	181,887
1919-20	103,098	485,529	29,292	173,962	1,348	6,448	2,886	12,742	1,126	6,033	137,750	684,714	552,543	182,790
1920-21	109,874	515,189	29,526	174,607	1,279	5,812	2,872	11,975	1,016	5,867	144,567	713,450	587,406	200,020
1921-22	118,320	555,319	31,560	175,751	1,340	5,772	2,849	11,017	909	3,819	154,978	751,679	615,464	209,609

No. 21.—Decennial Return showing the Number and Amounts of Money Orders and Postal Notes issued.

Year.	Money Orders, Issued in South Australia, Payable in—										Total Money Orders Issued.		Total Postal Notes Issued.	
	South Australia.		Other States.		New Zealand.		United Kingdom.		Other Countries.					
	No.	Value.	No.	Value.	No.	Value.	No.	Value.	No.	Value.	No.	Value.	No.	Value.
		£		£		£		£		£		£		£
1912	58,241	231,704	29,110	133,592	1,320	4,280	28,040	55,261	5,257	17,669	121,968	442,506	628,473	225,303
1913	73,731	305,037	31,362	145,065	1,365	4,639	33,563	66,305	6,107	22,826	146,128	543,872	678,385	242,997
1914	75,963	314,834	29,989	141,178	1,115	3,638	25,236	50,593	4,563	17,198	136,866	527,441	695,041	242,625
1915-16	226,557	751,384	38,125	170,089	1,309	7,103	18,966	41,962	5,699	30,306	290,656	1,000,844	664,471	215,135
1916-17	111,185	465,256	33,425	169,276	1,381	4,634	17,978	41,374	4,094	24,364	168,063	704,904	692,726	219,071
1917-18	105,629	486,774	45,663	197,165	1,310	4,290	13,265	33,938	3,087	15,295	168,954	737,462	723,062	224,021
1918-19	107,017	484,433	38,756	212,092	1,211	4,893	11,532	31,885	3,295	14,214	161,811	747,517	718,488	224,908
1919-20	103,039	482,130	42,853	250,083	891	4,387	11,541	33,829	3,417	23,013	161,741	793,442	718,108	225,475
1920-21	109,557	514,980	40,279	232,978	823	3,999	13,540	49,869	3,062	18,081	167,261	819,907	772,229	247,841
1921-22	119,213	554,965	38,564	221,419	996	4,401	13,826	44,992	3,398	15,957	175,997	841,734	832,262	262,760

LIENS, MORTGAGES, ETC.

No. 22.—Decennial Return showing the Number and Amount of Preferable Liens on Wool.

Year.	Preferable Liens on Wool.		
	Number of Liens.	Number of Sheep.	Amount of Liens.
			£
1913	64	161,285	93,164
1914	61	133,750	133,256
1915	57	81,747	80,042
1916	42	116,633	96,384
1917	25	57,552	56,057
1918	55	106,495	75,733
1919	29	74,114	47,796
1920	13	13,376	9,043
1911	23	18,722	12,208
1912	13	23,608	7,487

N.B.—When any sum has been secured, and both by a lien on the wool and by a mortgage on the sheep, the amount is included under the head of mortgages only.

⁂ The Bills of Sale Act of 1885 came in force December 11th, 1885, which included Mortgages of Stock and Preferable Liens, the latter only being revived by Bills of Sale Act of 1886, on November 17th, 1886.

BILLS OF SALE AND DISCHARGES.

No. 23.—Decennial Return showing the Liabilities secured by Bills of Sale, and the Discharges.

Year.	Security.		Total Discharges.	
	Bills of Sale.			
	Number.	Amount.	Number.	Amount.
		£		£
1913	2,211	486,626	379	196,210
1914	2,213	343,434	245	135,275
1915	1,542	353,263	267	99,932
1916	1,109	589,993	250	305,404
1917	1,118	232,494	231	129,479
1918	1,092	305,707	210	172,013
1919	1,292	261,724	272	127,830
1920	1,893	425,952	320	198,575
1911	3,722	884,347	336	231,125
1912	3,529	1,035,943	339	194,595

AMOUNT OF MORTGAGES REGISTERED.

No. 24.—Decennial Return showing the Amount of Mortgages on Land Registered in the General Registry Office.

Year.	Amounts Lent on—				Total Mortgages.		Total Mortgages Discharged.	
	Town Lands, Adelaide.		Country Lands.					
	Number.	Amount.	Number.	Amount.	Number.	Amount.	Number.	Amount.
		£		£		£		£
1913	16	21,810	38	28,455	54	50,265	27	18,775
1914	12	29,033	32	46,149	44	75,182	22	10,710
1915	18	14,691	22	22,138	40	36,829	13	12,645
1916	8	29,260	12	15,710	20	44,970	17	19,228
1917	7	87,583	14	3,954	21	91,537	16	7,847
1918	5	15,768	17	48,635	22	64,403	16	107,669
1919	11	44,715	30	30,486	41	75,201	22	29,431
1920	13	*280,456	39	69,676	52	350,132	56	47,294
1921	12	35,144	39	79,149	51	114,293	38	48,312
1922	15	72,400	35	42,925	50	115,325	30	37,798

* Including a mortgage to secure a Debenture Issue to the extent of £150,000.

LANDS TITLES.

No. 25.—DECENNIAL RETURN showing the Amount Lent on Mortgage under the Real Property Act, and the Value of the Land brought under the operation of that Act; also the Number of Transactions in the Lands Titles Registration Office.

	Year.									
	1913.	1914.	1915.	1916.	1917.	1918.	1919.	1920.	1921.	1922.
Amount lent on mortgages ....£	4,802,399	4,728,675	3,181,089	2,563,184	2,227,483	2,308,732	3,725,772	7,043,773	6,397,167	7,790,781
Amount discharged ....£	2,595,630	2,338,382	1,665,749	1,666,717	1,783,715	2,517,335	3,205,834	5,600,149	3,575,535	3,758,198
Value of land brought under R.P.A., including land grants .£	412,967	46,541	86,597	120,062	172,836	78,830	173.604	172,559	187,531	217,938
Transactions—										
Applications under Part IV. R.P.A.	140	124	74	74	77	91	112	101	99	92
Certificates of title issued	7,052	6,928	4,306	3,592	3,944	4,466	5,993	8,400	7,148	6,429
Land grants and road orders..	760	570	619	436	257	353	401	311	535	312
Alterations of name on C.T. ..	171	157	208	151	131	84	80	112	117	115
Provisional certificates and Crown leases..........	45	66	36	34	29	34	54	46	61	63
Transmissions	1,039	960	1,012	996	1,091	1,193	1,389	1,253	1,219	1,193
Transfers	12,001	11,123	8,005	6,974	8,183	8,046	15,968	20,360	15,488	16,847
Commonwealth acquisitions ..	—	—	10	5	—	—	—	—	7	—
Leases and underleases	637	618	468	378	388	514	558	544	560	568
Mortgages of	132	134	62	37	50	56	71	84	140	158
Transfers of	180	165	100	84	87	105	142	176	236	298
Extensions of	41	55	74	51	61	64	60	40	52	49
Surrenders and re-entries...	94	118	90	88	83	72	84	138	144	104
Incorporations	—	—	—	—	—	—	—	—	5	7
Part surrendered easement .	—	—	—	—	—	—	—	—	1	—
Withdrawal writ	—	—	—	—	—	—	—	—	—	2
Cancelled agreement	—	—	—	—	—	—	—	—	—	1
Vesting	—	—	—	—	—	—	—	—	—	3
Withdrawal charge........	—	—	—	—	—	—	—	—	—	1
Surrender of easement	—	—	—	—	—	—	—	—	—	1
Withdrawal notice	—	—	—	—	—	—	—	—	—	1
Mortgages	8,488	8,386	5,323	3,528	3,725	4,645	5,824	9438	7,958	8,695
Transfers of	226	290	326	359	217	288	254	188	192	267
Extensions of	148	142	216	219	195	154	203	191	162	157
Discharges of (including mortgages of Crown leases)...	5,318	5,152	3,936	3,766	4,505	5,905	7,529	9,115	7,554	7,333
Encumbrances	79	51	65	73	34	45	50	79	64	113
Discharges and satisfactions	44	48	48	75	55	30	49	81	52	76
Foreclosures	10	21	4	6	3	4	3	2	4	6
Crown leases issued..........	837	788	1,027	924	501	438	505	574	1,195	1,285
Mortgages of	950	1,163	967	498	312	325	341	491	724	1,198
Transfers of	693	685	498	440	498	637	665	1,027	1,005	922
Extensions of	252	250	222	69	121	64	117	110	79	71
Surrenders and resumptions	644	558	442	320	321	273	190	376	617	599
Determinations of	245	216	148	229	225	305	398	139	114	190
Reductions (rents and areas), &c..................	386	256	850	267	475	520	207	238	716	343
Annulments of cancellations	11	4	2	2	2	4	8	2	4	5
Loans and repayments	25	25	8	7	3	10	10	29	11	9
Orders of Court (writs and warrants of executions)........	23	14	19	20	24	21	14	20	20	22
Caveats	66	54	57	46	53	81	79	126	148	183
Withdrawals and removals of	56	47	51	47	46	57	58	112	146	163
Liens (workmen's)...........	44	46	38	20	8	7	6	8	25	34
Withdrawals, discharges, and satisfactions	21	20	32	24	6	12	5	12	12	31
Deaths	231	199	202	203	229	269	306	332	339	366
Marriages	140	156	131	150	128	139	174	257	206	226
Powers of Attorney	125	109	102	181	170	120	125	166	112	141
Revocations of............	—	3	4	4	2	4	3	2	5	2
Appointments of new trustees	52	43	44	31	43	37	33	36	37	45
Declarations of trust	7	9	8	2	5	5	4	—	—	2
Licences (aggregates)	109	119	105	120	112	143	167	190	217	191
Advances under Drought Relief Act, 1914	—	—	2,569	21	11	14	12	12	3	1
Repayments under Drought Relief Act, 1914	—	—	28	950	765	252	174	114	103	56
Charge under Commonwealth Land Tax	—	—	1	1	—	—	—	—	13	1
Disentailing deed............	—	—	—	1	—	—	—	—	—	— 1
Transfer of encumbrance	—	—	—	1	—	—	—	—	—	—
Satisfaction of warrant of execution	—	—	—	1	—	—	2	—	—	1
Grand total	41,522	39,872	32,537	25,505	27,175	29,886	42,427	55,032	47,649	48,979

SOUTH AUSTRALIA.

STATISTICAL REGISTER

OF

THE STATE OF SOUTH AUSTRALIA

FOR THE YEAR

1921-22.

PART V.—PRODUCTION.

(Section I.—PREFATORY REPORT.)

Compiled from Official Records.

W. L. JOHNSTON, Government Statist.

PRESENTED TO BOTH HOUSES OF PARLIAMENT BY HIS EXCELLENCY'S COMMAND.

By Authority:
R. E. E. ROGERS, GOVERNMENT PRINTER, NORTH TERRACE.
1923.

a—Sec. I. No. 3

REPORT

TO THE

HONORABLE JOHN GEORGE BICE, M.L.C., CHIEF SECRETARY

OF THE

STATE OF SOUTH AUSTRALIA.

Statistical Office, Adelaide, March 21st, 1923.

Sir—I have the honor to submit the following report on the production of the State for the season 1921-22.

Throughout this report, unless otherwise stated, the figures in parentheses are those pertaining to the previous season or period, inserted for comparative purposes.

Special information was collected in March by means of the post to enable preliminary results of the wheat, barley, oats, and hay crops to be issued pending the final results, as ascertained by the general collection of production statistics by visitation of the police to the farms in July and August. As the particulars of the various sections of production became known they were made available to the public in summary form covered by brief reports. The following have been published during the year :—

1. Preliminary results—Wheat, barley, oats, and hay harvest—May 31st, 1922.
2. Wine production—September 22nd.
3. Areas under wheat, &c., for 1922-23—November 6th.
4. Pastoral and dairying, industries—November 15th.
5. Vineyards, orchards, &c.—January 3rd, 1923
6. Summaries of agricultural production—January 16th, 1923.
7. Forecast of cereal harvest, 1922-23—December 18th.
8. Manufactories and works—February 12th, 1923.

The detailed tabulations will be published at a later date in Section II. of Production, 1921-22.

STATISTICAL DIVISIONS.

The State covers an area of 380,070 square miles or 243,244,800 acres. There are 48 proclaimed counties, covering 84,103 square miles or 53,825,920 acres. These counties have been divided into six statistical divisions, known as No. I. Central, No. II. Lower North, No. III. Upper North, No. IV. South-Eastern, No. V. Western, and No. VI. Murray Mallee. The 295,967 square miles outside of counties have been divided into four divisions, known as Northern, North-Eastern, North-Western, and Western, which are mainly devoted to the pastoral industry. There are 150 district councils within the county divisions, covering an area of 29,602,382 acres, and the results of production are shown in detail, in Section II. of Production, for each hundred, district council, county, and division of the State. The following is a brief summary for the State and each of the six divisions :—

WHOLE STATE.

The population of the whole State on December 31st, 1922, was 513,410; area, 243,244,800 acres; in occupation 134,968,116 acres. Returns were collected from 29,694 holdings. Wheat for grain and hay was grown on 14,406 of these. There are 3,433 miles of railways in the State.

Whole State.—Statistical Summary, 1917–18 *to* 1921–22.

Season.	Average Rainfall.	Cultivated Area.		Wheat.		Livestock.			Wool Clip.	
		Total.	Per Inhabitant.	Total.	Average per Acre.	Sheep.	Horses.	Cattle.	Total.	Average Fleece.
	Inches.	Acres.	Acres.	Bush.	Bush.	No.	No.	No.	Lbs.	Lbs.
1917–18........	21·92	4,581,823	10·25	28,692,594	12·18	6,229,519	262,840	313,245	41,456,095	7·52
1918–19........	12·39	4,562,200	9·97	22,936,925	10·49	6,625,184	269,255	342,768	46,250,832	7·41
1919–20........	12·93	4,485,803	9·31	14,980,413	7·77	6,014,565	264,901	349,562	48,759,111	7·89
1920–21........	18·68	4,861,878	9·90	34,258,914	15·80	6,359,944	268,187	376,399	42,505,578	7·56
1921–22........	18·14	5,091,318½	10·13	24,946,525	10·46	6,257,052	267,639	419,197	45,498,440	7·70
Average 5 seasons	16·81	4,716,604	9·91	25,163,074	14·42	6,297,253	266,564	360,234	44,894,011	7·62

I.—CENTRAL.

This was the earliest settled portion of the State, and includes the metropolitan area with a population at April, 1921, census of 260,542. The population of the division is approximately 350,000; area, 6,536,960 acres; in occupation, 5,605,161 acres. Returns were collected from 12,332 holdings, on 5,585 of which wheat for grain or hay was grown. There are 451 miles of railways in the division, and besides Port Adelaide and the Outer Harbor there are a number of good coastal shipping ports.

The following are the counties in the division:—Adelaide, Carnarvon (Kangaroo Island), Eyre, Fergusson, Gawler, Hindmarsh, Light, and Sturt.

Central.—Statistical Summary, 1917–18 *to* 1921–22.

Season.	Average Rainfall.	Total Cultivated Area.	Wheat.		Livestock.			Wool Clip.	
			Total.	Average per Acre.	Sheep.	Horses.	Cattle.	Total.	Average Fleece.
	Inches.	Acres.	Bush.	Bush.	No.	No.	No.	Lbs.	Lbs.
1917–18	26·37	1,345,798	7,215,706	13·31	1,295,307	86,748	89,323	8,672,514	7·72
1918–19	15·07	1,311,551	5,513,196	12·29	1,298,494	87,898	96,172	9,028,646	7·11
1919–20	15·30	1,285,465	3,700,396	10·11	1,092,132	87,142	94,122	8,793,493	7·55
1920–21	21·02	1,418,532	7,733,160	16·47	1,097,757	88,152	103,023	6,945,117	7·24
1921–22	21·81	1,480,065¾	6,562,333	13·04	1,077,113	87,616	109,739	7,808,229	7·74
Average 5 seasons	19·91	1,368,282	6,144,958	13·21	1,172,161	87,511	98,476	8,249,600	7·46

II.—LOWER NORTH.

This area lies immediately to the north of the Central Division, and has two mountain ranges traversing it from south to north, with broad, well-watered plains of exceptionally good arable land intervening. Some of the table land is 1,500 ft. to 2,000 ft. above sea level.

The population is about 70,000.

It is the finest wheat-growing area in the State, and produced about 40 per cent. of the total crop of the last five years, averaging annually for that period 10,041,444 bush. at 15·47 bush. per acre.

The division includes the Moonta and Wallaroo Copper Mines and Smelters, and the Associated Smelters at Port Pirie.

It is served by 385 miles of railways and several good shipping ports, the chief of which are Ports Pirie and Wallaroo.

The division covers 5,203,840 acres, of which 5,008,281 acres are in occupation. Returns were collected from 4,431 holdings, on 3,434 of which wheat for grain or hay was grown.

It consists of counties Burra, Daly, Kimberley, Stanley, and Victoria.

Lower North.—Statistical Summary, 1917–18 *to* 1921–22.

Season.	Average Rainfall.	Total Cultivated Area.	Wheat.		Livestock.			Wool Clip.	
			Total.	Average per Acre.	Sheep.	Horses.	Cattle.	Total.	Average Fleece.
	Inches.	Acres.	Bush.	Bush.	No.	No.	No.	Lbs.	Lbs.
1917–18	23·00	1,366,625	11,024,112	16·51	1,153,680	55,933	35,681	8,284,602	8·33
1918–19	11·37	1,382,329	9,875,717	15·47	1,205,125	57,730	39,245	9,021,179	7·97
1919–20	13·86	1,392,616	7,318,698	12·76	1,031,991	57,659	37,840	8,964,481	8·25
1920–21	18·90	1,510.968	12,567,767	19·12	1,075,211	57,775	41,313	7,701,289	7·95
1921–22	20·10	1,561,412	9,420,924	13·29	1,047,882	57,589	44,488	8,205,631	8·20
Average 5 seasons	17·45	1,442,790	10,041,444	15·47	1,102,778	57,337	39,713	8,435,436	8·14

III.—UPPER NORTH.

This area lies due north of the Lower North Division, and has Spencer Gulf from north of Port Pirie to Port Augusta as its western boundary, continuing northwards by the eastern shore of Lake Torrens.

Owing to the hotter and drier climatic conditions, it is better suited for grazing than agricultural pursuits, though a considerable quantity of wheat is grown, specially in counties Frome and Dalhousie.

The population is estimated to be about 21,000. There are nearly 400 miles of railway in the division and nearly 1,000 miles in the outside districts connecting Port Augusta, Broken Hill, and Oodnadatta and the Overland line to Western Australian border.

The area is 9,001,600 acres, of which 8,284,326 acres are occupied. Returns were collected from 2,326 holdings, of which 1,314 grew wheat for grain or hay.

It consists of counties Blachford, Dalhousie, Derby, Frome, Granville, Hanson, Herbert, Lytton, Newcastle, and Taunton.

Upper North.—Statistical Summary, 1917–18 *to* 1921–22.

Season.	Average Rainfall.	Total Cultivated Area.	Wheat.		Livestock.			Wool Clip.	
			Total.	Average per Acre.	Sheep.	Horses.	Cattle.	Total.	Average Fleece.
	Inches.	Acres.	Bush.	Bush.	No.	No.	No.	Lbs.	Lbs.
1917–18................	20·32	499,504	3,720,980	14·15	825,273	24,675	37,511	5,679,796	8·13
1918–19................	9·94	509,019	2,692,357	10·24	948,562	25,709	42,864	6,964,558	8·14
1919–20................	12·12	462,641	1,487,796	6·71	920,544	25,121	45,726	7,487,710	8·58
1920–21................	20·53	443,143	3,363,073	16·24	1,043,735	25,383	52,798	7,492,149	8·21
1921–22................	20·62	458,889	2,179,189	9·47	953,940	23,714	58,154	7,429,902	8·12
Average 5 seasons	16·71	474,639	2,688,679	11·35	938,411	24,920	47,411	7,010,823	8·24

IV.—SOUTH-EASTERN.

This division covers all the country south of the Murray Mallee Division, and east of the southern coastline to the Victorian border.

The area is 5,959,680 acres, of which 4,857,476 acres are in occupation. The climate in the most southern portion of the division is colder and the rainfall heavier than in any other part of the State, except the Mount Lofty Ranges. The population is estimated at 23,000. There are 387 miles of railway in the division and several shipping ports. Returns were collected from 3,575 holdings, of which 552 grew wheat and 1,476 oats for grain or hay.

It consists of counties Buckingham, Cardwell, Grey, MacDonnell, and Robe.

South-Eastern.—Statistical Summary, 1917–18 *to* 1921–22.

Season.	Average Rainfall.	Total Cultivated Area.	Wheat.		Livestock.			Wool Clip.	
			Total.	Average per Acre.	Sheep.	Horses.	Cattle.	Total.	Average Fleece.
	Inches.	Acres.	Bush.	Bush.	No.	No.	No.	Lbs.	Lbs.
1917–18................	29·18	134,746	365,055	7·04	1,104,505	20,323	32,006	5,960,778	5·74
1918–19................	20·30	121,825	315,578	8·52	1,194,611	20,778	35,032	7,069,490	6·10
1919–20................	18·94	123,972	290 314	12·14	1,114.829	19,472	36,447	7,739,741	6·74
1920–21................	23·04	140,529	499,276	15·20	1,008,312	18,693	38,659	6,330,108	6·11
1921–22................	23·02	159,728¾	615,013	14·49	1,067,800	18,869	44,618	6,731,959	6·53
Average 5 seasons	22·90	136,160	417,047	11·09	1,098,011	19,627	37,352	6,766,415	6·25

V.—WESTERN.

This portion of the State includes the area within the counties to the west of Spencer's Gulf, and the southern coast from Port Lincoln to the border of Western Australia. It covers 18,023,040 acres, of which 10,674,897 acres are occupied. There are large areas of arable land yet to be opened up. Of the land occupied, the holders report 3,777,423 acres are suitable for wheat-growing.

The population is estimated to be about 17,000. The country is served by over 400 miles of railway, and regular coastal steamship communication is also maintained with the other parts of the State. Returns were collected from 3,077 holdings, on 1,673 of which wheat for grain or hay was grown.

The division consists of counties Bosanquet, Buxton, Dufferin, Flinders, Hopetoun, Jervois, Kintore, Le Hunte, Manchester, Musgrave, Robinson, Way, and York.

Western.—Statistical Summary, 1917-18 to 1921-22.

Season.	Average Rainfall.	Total Cultivated Area.	Wheat.		Livestock.			Wool Clip.	
			Total.	Average per Acre.	Sheep.	Horses.	Cattle.	Total.	Average Fleece.
	Inches.	Acres.	Bush.	Bush.	No.	No.	No.	Lbs.	Lbs.
1917–18	19·01	573,012	2,579,601	6·69	549,292	26,930	14,231	3,227,679	6·31
1918–19	10·39	585,274	2,003,040	5·09	608,617	26.657	14,377	3,589,178	6·44
1919–20	10·55	586,381	1,059,997	2·81	582,623	25,366	14,706	3,946,812	6·75
1920–21	16·94	657,067	4.758,679	11·89	684,269	26,101	14.753	3,918.156	6·78
1921–22................	16·55	680,229	2,580,747	5·73	708,178	26,855	15,758	4,478,950	7·10
Average 5 seasons	14·69	616,574	2,596,413	6·47	626,596	26 382	14,765	3,832,155	6·69

VI.—MURRAY MALLEE.

This division covers all the country east of the River Murray and Lakes Albert and Alexandrina to the Victorian border, viz., counties Albert, Alfred, Buccleuch, Chandos, and Russell, in addition to counties Hamley and Young lying north of the Murray.

It includes the Pinnaroo, Lameroo, and Loxton wheat-growing areas and also the rapidly extending irrigation settlements along the Murray.

The population is about 25,000. There are 452 miles of railway in the division, also the River Murray is used for transport purposes.

The division covers 9,100,800 acres, of which 6,767,672 acres are in occupation. Returns were collected from 3,786 holdings, of which 1,845 grew wheat. Orchardists and vignerons numbered, approximately, 1,130.

Murray Mallee.—Statistical Summary, 1917–18 *to* 1921–22.

Season.	Average Rainfall.	Total Cultivated Area.	Wheat.		Livestock.			Wool Clip.	
			Total.	Average per Acre.	Sheep.	Horses.	Cattle.	Total.	Average Fleece.
	Inches.	Acres.	Bush.	Bush.	No.	No.	No.	Lbs.	Lbs.
1917–18	18·41	661,779	3,785,940	8·51	282,399	26,738	22,837	2,089,190	8·18
1918–19	10·31	652,025	2,536,857	6·25	339,807	27,410	26,099	2,088,580	7·55
1919–20	10·81	634,531	1,123,212	3·08	284,528	26,806	24,162	2,393,237	7·83
1920–21	14·73	691,464	5,336,959	13·32	316,520	28,200	25,818	1,984,590	7·51
1921–22	16·53	750,994	3,585,034	7·99	314,058	29,201	28,800	2,311,850	7·84
Average 5 seasons	14·16	678,159	3,273,600	7·92	307,462	27,671	25,543	2,173,489	7·78

LAND TENURE AND SETTLEMENT.

South Australia has an area of 243,244,800 acres, of which 14,116,840 acres are alienated either wholly or conditionally and 120,662,561 acres leased; 26,897,121 acres of the leased country are situated within the counties and 93,765,440 outside the counties. Beyond the limits of agricultural settlement about 160,691 square miles (or 102,842,290 acres) are held by 622 Crown lessees as sheep or cattle runs. The annual rental payable on these leases was £32,292, as against £27,819 the year before.

The following brief summary shows the conditions under which the land was settled on June 30th, 1922:—

	Area.	Proportion to Total Area of State.
	Acres.	Per Cent.
Total area of State	243,244,800	100·00
Alienated land—		
Sold	10,303,796	4·24
Granted for public purposes	131,237	·05
In process of alienation under systems of deferred payment	3,681,807	1·51
Total alienated	14,116,840	5·80
Dedicated for Forest Reserves	188,715	·08
Area under lease—		
Right of purchase leases	2,146,411	·88
Perpetual leases	14,835,507	6·10
Pastoral leases	102,842,290	42·28
Other leases	838,353	·35
Total leased	120,662,561	49·61
Total area in occupation	134,968,116	55·49
Total area unoccupied	108,276,684	44·51

Included in the land leased is an area of 637,786 acres which is also leased or licensed for mining purposes.

CLOSER SETTLEMENT.

The following statement shows particulars of the disposal of the 728,863 acres of land purchased for £2,416,570 under the Crown Lands Act, 502 of 1890, &c., for closer settlement up to June 30th, 1922:—

	Number.	Area.	Amount.
		Acres.	£
Agreements with covenants to purchase	1,523	517,491	1,890,655 purchase-money
Leased as homestead blocks—			
Right of purchase leases	35	496	103 annual rent
Perpetual leases	82	1,342	203 "
Perpetual leases	378	46,120	9,091 "
Miscellaneous leases	7	144	34 "
Sold	807	119,182	312,020 purchase-money
Remaining unoccupied	—	45,065	—

It will be observed that of the total area purchased 45,065 acres are unoccupied, the greater portion of which is under survey prior to allotment, and the balance consists of roads.

In addition 67,839 acres (value £306,863) were repurchased and afterwards set apart for discharged soldiers' settlement and Forest Department.

CROWN LANDS SOLD FOR CASH.

58,959 (96,229) acres of Crown lands were sold for cash during the year, the total amount realised being £34,477 (£56,650), a decrease of 37,270 acres and £22,173.

SETTLEMENT OF SOLDIERS TO DECEMBER 31ST, 1922.

£2,811,042 have been expended in the purchase of land for allotment to soldiers, and the following advances made to soldier settlers:—£678,029 for special purchase of land, £426,362 for mortgages lifted, and £1,509,911 for purchase of stock. 2,678,283 acres have been distributed as follows:—Irrigation, 16,275 acres; farming, 2,134,008 acres; and pastoral, 528,000 acres. The men settled numbered 3,071.

AREA AND DISTRIBUTION OF HOLDINGS WITHIN COUNTIES FROM WHICH RETURNS WERE COLLECTED FOR THE YEAR 1921-22.

Of the 40,891,774 acres in use, either for cultivation or grazing, within counties, 13,977,584 acres were privately owned or held under agreements to purchase from the Crown and 26,914,190 acres leased. Of the privately owned land 9,045,489 acres were occupied by the owners, 1,094,990 acres by private tenants, and 3,837,105 acres held under agreements to purchase from the Crown.

Of the area occupied 3,378,287½ acres were under crops of cereals, fruits, and market garden produce; 1,691,665 acres were lying in fallow; and 20,890 acres were under artificially sown grasses. The following statement sets forth the distribution of the holdings:—

Area of Holdings.	
	Acres.
(1) Privately owned land—	
Occupied by owner	9,045,489
Occupied by tenant	1,094,990
Held under agreements to purchase from Crown	3,837,105
	13,977,584
(2) Crown lands leased	26,914,190
Total area of holdings	40,891,774

Distribution of Holdings.	
	Acres.
Area under crops	3,378,287½
Under permanent artificially sown grasses	20,890
Previously cropped land lying idle during season	3,622,507
New ground cleared during season	159,264
Land in fallow	1,691,665
Balance of holdings	32,019,160½
Total area of holdings	40,891,774

In addition returns were received from pastoral holdings beyond the counties which covered an area of 93,314,115 acres, which country is devoted almost entirely to grazing, only 476 acres being under cultivation. At the end of June, 1922, it was carrying 117,640 head of cattle, 23,795 horses, and 1,088,081 sheep.

AREA SUITABLE FOR WHEAT-GROWING.

Every occupier supplied information as to the total area of his holding suitable for wheat-growing. The total aggregate area—13,359,484 acres—thus arrived at is divided as follows:—Central Division, 2,617,601 acres; Lower North Division, 2,399,431 acres; Upper North Division, 1,325,002 acres; South Eastern Division, 560,255 acres; Western Division, 3,777,423 acres; Murray Mallee Division, 2,675,872 acres; and remainder of State, 3,900 acres. It must be remembered that these areas refer only to land actually in occupation at the time of collection.

RAINFALL.

The following table, compiled from information supplied by the Commonwealth Meteorological Bureau, shows the rainfall (approximate mean) in each month for the years 1917 to 1921 and the mean for 17 years. It fairly represents the average rainfall over the whole of what may be termed the agricultural or wheat-growing districts of South Australia.

Year.	Jan.	Feb.	Mar.	Wheat-growing Season.									Dec.	Total in Year.	Adelaide Observatory.
				April.	May.	June.	July.	Aug.	Sept.	Oct.	Nov.	Total, April to Nov.			
	Inches.	Inches.	Inches.	Inches.	Inches.	Inches.	Inches.	Inches.	Inches.	Inches.	Inches.	Inches.	Inches.	Inches.	Inches.
1917 ..	1·23	1·49	1·05	·47	3·01	2·45	3·14	2·49	2·82	1·87	1·01	17·26	·89	21·92	28·90
1918 ..	·34	·22	·52	·90	2·00	1·86	1·60	2·40	·40	1·57	·19	10·92	·39	12·39	17·41
1919 ..	·30	2·38	·22	·56	1·52	1·06	1·09	1·29	1·69	·95	·39	8·55	1·48	12·93	17·21
1920 ..	·32	·03	·44	·76	1·58	3·75	1·97	2·81	2·31	1·58	2·18	16·94	·95	18·68	26·70
1921 ..	1·10	1·43	1·87	·61	2·46	1·96	1·85	1·94	1·84	1·16	1·32	13·14	·60	18·14	22·64
Mean 17 years	·45	·69	·91	·86	1·85	2·31	2·03	2·04	1·81	1·35	1·05	13·30	·74	16·09	21·70

It will be noticed from the foregoing statement that the rainfall during the year 1921 was fairly good, the total for the year over the agricultural districts of the State being 18·14 in., or 2·05 in. more than the mean of the last 17 years. It is, however, only the rainfall during the eight months, April to November, which has any appreciable effect on the cereal and hay crops, and during this period for last year there fell only 13·14 in., or ·16 in. below the mean. During the months January to March and December there were 5·00 in., the mean for those months being only 2·79 in. The April to September rains are the most valuable, and last season these totalled 10·66 in., or ·24 in. below the mean. Useful rains fell during the first week in May, and from June on the whole season was favorable for the crops.

The following table shows the approximate mean rainfall for the wheat-growing season over the wheat-growing area in counties and in each of the six divisions of the State for each of the last five years:—

Approximate Mean Rainfall for the wheat-growing season (April to November) in each Division, with Wheat Averages per Acre.

Year.	Total all Counties (Wheat Areas).		Divisions.											
			I. Central.		II. Lower North.		III. Upper North.		IV. South-Eastern.		V. Western.		VI. Murray Mallee.	
	Rain-fall.	Wheat Average.	Rain-fall.	Wheat Average.	Rain-fall.	Wheat Average.	Rain-fall.	Wheat Average.	Rain-fall.	Wheat Average.	Rain-fall.	Wheat Average	Rain-fall.	Wheat Average.
	In.	Bushels.	In.	Bushels.	In.	Bushels.	In.	Bushels.	In.	Bushels.	In.	Bushels	In.	Bushels.
1917............	17·26	12·18	20·99	13·31	17·33	16·51	13·23	14·15	24·74	7·04	15·52	6·69	14·38	8·51
1918............	10·92	10·49	13·59	12·29	9·92	15·47	8·20	10·24	18·21	8·52	9·15	5·09	9·09	6·25
1919............	8·55	7·77	11·06	10·11	9·02	12·76	6·24	6·71	13·96	12·14	7·11	2·81	6·27	3·08
1920............	16·94	15·80	18·86	16·47	16·73	19·12	18·61	16·24	21·28	15·20	15·63	11·89	12·82	13·32
1921............	13·14	10·46	16·65	13·04	12·95	13·29	9·54	9·47	19·20	14·49	11·37	5·73	10·89	7·99
Mean last 17 years	13·30	10·77	16·54	12·19	13·08	13·97	10·07	9·64	19·66	10·70	11·70	7·13	11·05	7·85

MACHINERY AND HANDS EMPLOYED ON HOLDINGS.

Machinery and Implements.

Each producer is annually called upon to estimate the value of all his plant and machinery, due allowance being made for depreciation. From the information received in this way it has been possible to arrive at a fairly accurate estimate of the value of capital invested. The total estimated value is £5,248,462 (£4,827,211), divided as follows :—

	1919-20.	1920-21.	1921-22.
	£	£	£
Used mainly in general agriculture	3,378,617	3,994,390	4,338,264
“ orchards, &c.	282,197	318,491	356,165
“ dairying	143,245	178,224	204,337
“ pastoral pursuits	301,048	330,626	343,076
Travelling machinery, such as threshing-machines and chaffcutters	5,830	5,480	6,620
	£4,110,937	£4,827,211	£5,248,462

Hands Employed.

The collectors were again instructed to make careful inquiry as to the persons regularly employed on farms. In the count the proprietor, manager, and all regular hands were included, and as many of the family as assisted, but temporary hands engaged shearing, &c., domestic servants, and cooks, were not included. In the case of mixed farming, where a person may be engaged in several branches of farm work, he has been counted under the principal one engaging his time. The returns show that 53,640 (52,841) persons, 39,138 (38,418) males and 14,502 (14,423) females, were deriving constant employment on the land—cultivating, 34,381 (34,104) ; dairying, 13,046 (12,277) ; and pastoral, 6,213 (6,460).

FERTILISERS.

During the last 22 seasons the use of artificial manures has increased rapidly. In 1900-1901 the area of cropped land manured was only 27·35 per cent. of the total, while the records of the last 10 seasons show that 80 per cent. to 87½ per cent. of the area cropped is now artificially manured.

The following are the details for the season 1921-22 and the totals for the seasons 1917-18 to 1921-22 :—

Division of State.	Area Cropped.			Manure Used.	
	Total.	Manured.	Percentage Manured to Total.	Total.	Average per Acre.
	Acres.	Acres.	Per Cent.	Tons.	Lbs.
I. Central	934,314¾	835,463	89.42	40,250	107.92
II. Lower North	891,998	848,154	95.08	31,686	83.68
III. Upper North	267,680	192,624	71.96	5,735	66.69
IV. South-Eastern	134,678¾	99,976	74.23	4,108	92.04
V. Western	545,670	443,324	81.24	11,725	59.24
VI. Murray Mallee	603,946	537,119	88.93	15,750	65.68
Outside counties	476	—	—	—	—
Total, 1921-22	3,378,763½	2,956,660	87·51	109,254	82·77
Total, 1920-21	3,231,083	2,781,930	86·10	101,474	81·71
Total, 1919-20	3,058,770	2,572,277	84·10	93,091	81.07
Total, 1918-19	3,111,079	2,576,972	82·83	90,302	78.5
Total, 1917-18	3,079,778	2,541,726	82·53	90,795	80·0

In addition, stable manure was used as follows :—

	1917-18.	1918-19.	1919-20.	1920-21.	1921-22.
Loads of stable manure used	87,550	92,063	102,488	112,554	114,955
Acres manured	11,987	10,676	11,637	12,600	12,886

ACREAGE UNDER CULTIVATION.

The total area cultivated for the season 1921-22 was 5,091,318½ (4,861,878) acres, an increase on the previous season of 229,440½ acres, and equal to 10·13 acres per inhabitant. The area cultivated during the last 10 seasons has increased by 750,883½ acres, or 17·30 per cent.

The area under wheat for grain for 1921-22 was 2,384,012 acres, an increase of 193,230 acres, or 8·82 per cent., in 10 years; but a decrease of 394,345 acres, or 16·54 per cent., in five years. In 10 years the area under barley has increased by 130,144 acres, or 319·43 per cent.; and oats by 17,267 acres, or 16·01 per cent.

The orchards covered 32,296 acres in 1921-22, an increase in 10 years of 9,082 acres, or 39·12 per cent.; and the vineyards 41,424 acres, an increase of 17,438 acres, or 72·70 per cent.

GRAPHS OF ACREAGE CULTIVATED, UNDER ALL CROPS, WHEAT FOR GRAIN, HAY, ETC. (TOTAL, AND FOR DIVISIONS): WHEAT FOR GRAIN ONLY, SOUTH AUSTRALIA, 1901-2 TO 1921-22.

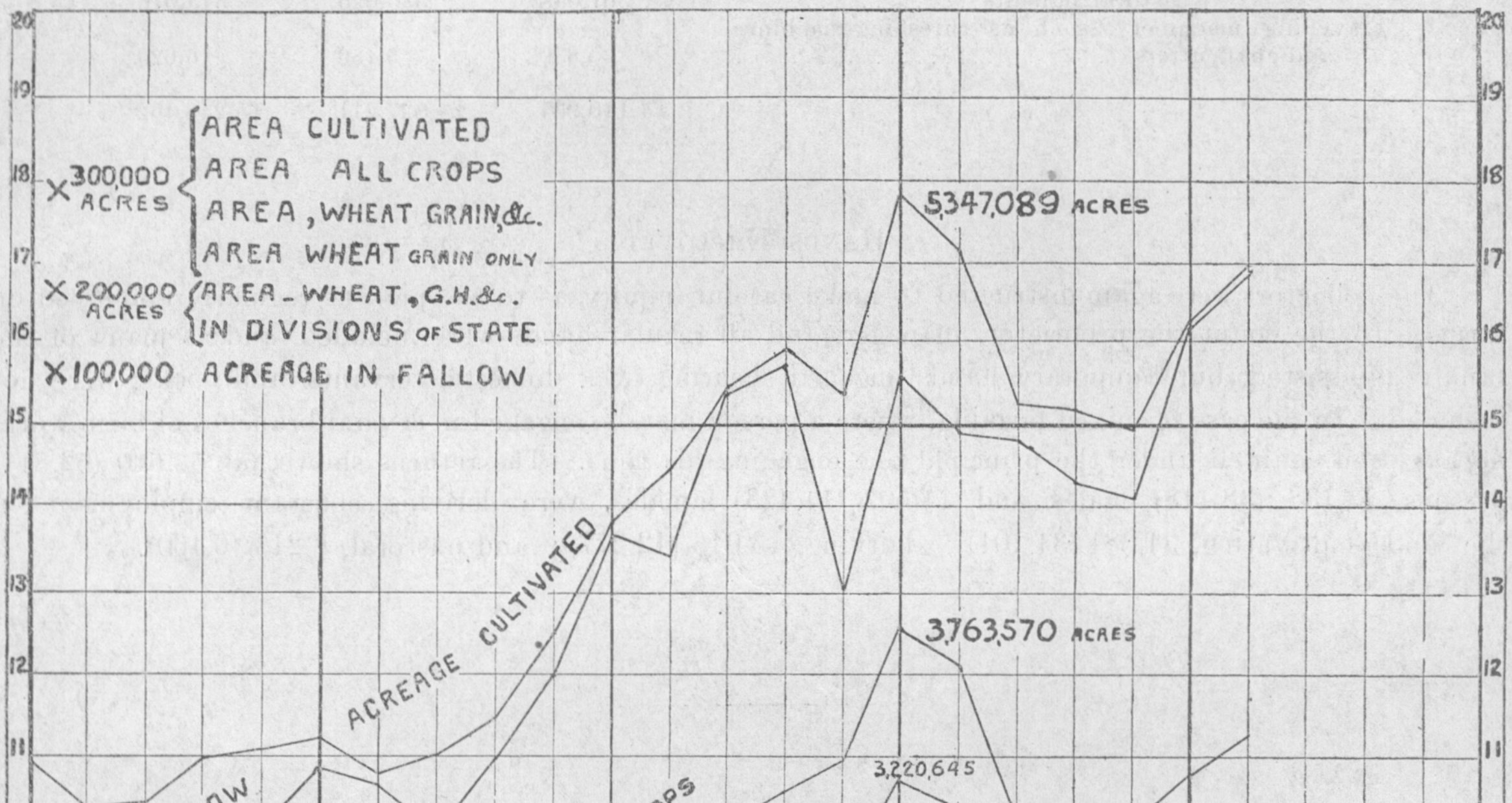

Explanation of Graph.—The base of each small rectangle represents one year and the vertical height of each small rectangle represents 300,000 acres for area cultivated, all crops, wheat for all purposes, and wheat for grain; 100,000 acres for area in fallow; and 200,000 acres for wheat for all purposes in divisions.

The above graphs give a comprehensive and clear view of the acreage cultivated during the last 22 seasons for the whole State and for each division.

The curves for the whole State show a rapid rise from 3,279,406 acres cultivated in 1900-1 to 5,347,089 acres in 1915-16, and then a continuous fall to the year 1919-20, rising again slightly for the last two years of the period.

The divisional curves of wheat areas for all purposes for the period are very informative, being fairly steady for the Central and Lower North Divisions, except for the abnormal rise in 1915-16, and showing a strong fall in the Upper North from 1900-1 to 1909-10, and fairly steady with slight fall since. The Western and Murray Mallee Division curves show substantial rises—the latter, whilst beginning the period below the Western, rises above it in 1915-16 and held that position until 1921-22.

The following is a summary of the cultivated areas for the seasons 1911-12 and 1916-17 to 1921-22, with the numerical and percentage increase during the last 10 and five seasons :—

How Cultivated.	Seasons.							Numerical Increase.		Percentage Increase.	
	1911-12.	1916-17.	1917-18.	1918-19.	1919-20.	1920-21.	1921-22.	10 Years.	5 Years.	10 Years.	5 Years.
	Acres.	Acres.	Acres.	Acres.	Acres.	Acres.	Acres.	Acres.	Acres.	%	%
Wheat	2,190,782	2,778,357	2,355,682	2,186,349	1,926,915	2,167,646	2,384,012	193,230	−394,345	8·82	−14·19
Barley	40,743	103,627	95,654	130,357	157,897	202,079	170,887	130,144	67,260	319·43	64·91
Oats	107,881	151,609	106,556	160,823	192,153	167,001	125,148	17,267	−26,461	16·01	−17·45
Other cereals	1,036	1,995	755	845	893	578	498	−538	−1,497	−51·93	−75·04
Hay	521,182	483,040	407,011	501,731	590,835	570,865	559,285	38,103	76,245	7·31	15·78
Green forage	33,673	37,352	41,869	56,067	114,126	40,678	50,121	16,448	12,769	48·85	34·19
Orchards	23,214	28,794	29,020	30,085	30,617	31,364	32,296	9,082	3,502	39·12	12·16
Vineyards	23,986	29,177	29,762	31,023	32,784	36,661	41,424	17,438	12,247	72·70	41·97
Miscellaneous	22,841	13,526	13,469	13,799	12,550	14,211	15,092½	−7,748½	1,566½	−33·92	11·58
Total crops	2,965,338	3,627,477	3,079,778	3,111,079	3,058,770	3,231,083	3,378,763½	413,425½	−248,713½	13·94	−6·86
Crops per head of population	7·07	8·21	6·89	6·80	6·35	6·58	6·72	−·35	−1·49	−4.95	−18·15
Fallow	1,344,666	1,491,319	1,481,890	1,429,134	1,408,926	1,615,990	1,691,665	346,999	200,346	25·81	13·43
Sown grasses	30,431	29,644	20,155	21,987	18,107	14,805	20,890	−9,541	−8,754	−31·35	−29·53
Total cultivated area	4,340,435	5,148,440	4,581,823	4,562,200	4,485,803	4,861,878	5,091,318½	750,883½	−57,121½	17·30	−1·11
Cultivation per head of population	10·35	11·65	10·25	9·97	9·31	9·90	10·13	−·22	−1·52	−2·13	−13·05

Area in Fallow.—The area annually placed in fallow has substantially increased during the last 10 seasons. The area for the season 1921·22 was 1,615,990 acres, or 47·83 per cent. of the total area cropped, compared with 1,408,926 acres, or 43·61 per cent. of the previous season.

The acreage placed in fallow for the season 1922-23 was 1,691,665 acres, an increase of 75,675 acres on the previous season.

Area under Crop.—The cropped area for the season was 3,378,763½ (3,231,083) acres, an increase of 147,680½ acres. Of the total area, 3,289,951 (3,148,847) acres were under cereals for grain, hay, and fodder, the balance of the area being devoted mainly to vineyards, orchards, and market gardens. In comparison with 10 years ago the area under wheat, barley, oats for grain and hay and green fodder shows an increase of 379,143 acres, or 13·18 per cent.

PRODUCTION—CEREAL, HAY, AND FODDER CROPS.

WHEAT.

Wheat Production, Decennial Period, 1912-13 *to* 1921-22.—Notwithstanding the several exceptionally dry seasons which the State has experienced during the last decennial period and the total general failure of the crop in 1914-15, it is satisfactory to note that an annual average of 24,765,557 bush., equal to 10·59 bush. per acre, was reaped, and 447,492 tons of wheaten hay, averaging 1·18 tons per acre, was cut. The average April-November rainfall for the 10 years over the agricultural areas was 12·68 in. The two drought seasons of the period 1913-14 and 1914-15 averaged respectively only 9·21 in. and 6·77 in.

The following statement gives the rainfall, acres sown, yield, and average per acre for each of the last seasons and the annual average for the period :—

Production, Decennial Period, 1912–13 *to* 1921–22, *and Averages.*

Season.	Average Rainfall, April-November.	Total Area under Wheat (Grain, Hay, and Fed Off).	Wheat.			Wheaten Hay.		
			Area.	Production.	Average per Acre.	Area.	Production.	Average per Acre.
		Acres.	Acres.	Bush.	Bush.	Acres.	Tons.	Tons.
1912–13	12·10	2,579,560	2,079,633	21,496,216	10·34	492,980	556,444	1·13
1913–14	9·21	2,699,632	2,267,851	16,936,988	7·47	411,101	418,972	1·02
1914–15	6·77	2,842,020	2,502,630	3,527,428	1·41	318,586	153,738	0·48
1915–16	13·90	3,220,645	2,739,214	34,134,504	12·46	476,423	754,516	1·58
1916–17	17·97	3,112,479	2,778,357	45,745,064	16·46	323,633	436,813	1·35
1917–18	17·26	2,665,497	2,355,682	28,692,594	12·18	292,803	364,400	1·24
1918–19	10·92	2,571,208	2,186,349	22,936,925	10·49	358,068	426,147	1·19
1919–20	8·55	2,449,837	1,926,915	14,980,413	7·77	450,371	462,055	1·03
1920–21	16·94	2,505,448	2,167,646	34,258,914	15·80	329,543	477,845	1·45
1921-22	13·14	2,721,220	2,384,012	24,946,525	10·46	325,769	423,995	1·30
Average for 10 years	12·68	2,736,755	2,338,829	24,765,557	10·59	377,928	447,492	1·18

Production, 1921–22.

The following is a summary of the wheat and wheaten hay production in divisions:—

Division.	Wheat.			Wheaten Hay.		
	Area.	Yield.	Average.	Area.	Yield.	Average.
	Acres.	Bush.	Bush.	Acres.	Tons.	Tons.
Central	503,338	6,562,333	13·04	150,943	229,572	1·52
Lower North	708,693	9,420,924	13·29	94,535	124,887	1·32
Upper North	230,218	2,179,189	9·47	31,227	32,401	1·04
South-Eastern	42,433	615,013	14·49	1,674	1,802	1·08
Western	450,523	2,580,747	5·73	16,252	11,892	0·73
Murray Mallee	448,442	3,585,034	7·99	31,098	23,376	0.75
Outside Counties	365	3,285	9·00	40	65	1·63
Total 1921-22	2,384,012	24,946,525	10·46	325,769	423,995	1·30
Total 1920-21	2,167,646	34,258,914	15·80	329,543	477,845	1·45
Increase	216,366	−9,312,389	−5·34	−3,774	−53,850	−0·15

Of the foregoing wheat areas 72,279 acres failed entirely in 1921–22 and 15,561 acres in 1920–21.

Sixty-One Years' Wheat Production.

A review of the last 61 seasons shows that the State has produced an aggregate of 752,116,656 bush. of wheat, averaging annually 12,329,781 bush., or 8·07 bush. per acre, and excluding the value of the exports to the other States since the year 1910, which have not been recorded, the total value of 61 years' exports of breadstuffs has aggregated £130,562,590 an annual average of £2,140,370.

Annual Average for Quinquennial Period ending Season.	Wheat.			Rainfall over Agricultural Areas (April to November).	Shipments Breadstuffs.		Average Annual Price per Bushel, Port Adelaide.	
	Acres.	Bushels.	Average Yield.		Tons.	Value.		
			Bushels.	Inches.		£	*s.*	*d.*
1865–6	353,600	3,957,050	11·19	19·35	65,952	949,766	6	7
1870–1	535,603	4,865,760	9·08	18·96	68,550	844,035	5	4
1875–6	795,112	7,896,867	9·93	18·78	142,256	1,494,398	5	2
1880–1	1,348,973	9,418,357	6·98	16·07	162,327	1,662,318	5	3
1885–6	1,786,783	9,975,027	5·58	16·56	188,204	1,584,396	4	7
1890–1	1,808,307	12,002,149	6·64	19·79	206,555	1,638,471	4	0
1895–6	1,558,724	8,601,036	5·52	17·86	145,698	923,743	3	4
1900–1	1,747,773	7,060,906	4·04	15·33	117,879	694,126	3	6
1905–6	1,759,732	11,948,858	6·79	15·10	252,536	1,716,052	3	9
1910–11	1,826,817	21,095,664	11·55	15·05	505,375	3,717,731	3	9¾
1915–16	2,356,022	19,289,571	8·19	10·43	262,697	1,991,420	4	7¼
1920–21	2,282,990	29,322,782	12·84	14·33	620,407	7,215,385	6	4¾
Season.								
1917–18	2,355,682	28,692,594	12·18	17-26	212,316	2,015,057	4	9
1918–19	2,186,349	22,936,925	10·49	10·92	524,783	4,885,001	5	6
1919–20	1,926,915	14,980,413	7·77	8·56	1,214,465	13,049,310	9	0
1920–21	2.167,646	34,258,914	15·80	16·94	778,802	12,535,495	8	0
1921–22	2,384,012	24,946,525	10·46	13·14	779,033	8,403,389	5	0½
Total 61 years ...	—	752,116,656	—	—	14,471,208	£130,562,590	—	
Mean 61 years ...	1,527,643	12,329,781	8·07	16·41	237,233	£2,140,370	4	8¼

GRAPHS, PAGE XIII.

The production of wheat, barley, oats, and hay for the last 22 seasons is readily viewed by means of the respective curves in the diagram on the following page. As necessarily associated with the production of these crops curves have also been plotted showing the mean rainfall over the agricultural areas for the eight seasonal months—April to November—and the quantities of artificial manures used.

The rainfall shown gives an annual mean for the last 17 years of 13·30 in. and the average wheat yield per acre 10·77 bush.

1915-16 was the maximum year of wheat yield—45,745,064 bush. being reaped, averaging 16·46 bush. per acre, with a mean rainfall of 17·97 in. A strong upward tendency of the curve is noted for barley production from 1,697,670 bushels in 1915-16 to the record yield of 3,946,062 bushels in 1920-21, and a fall to 3,278,787 bushels in 1921-22.

GRAPHS SHOWING PRODUCTION OF PRINCIPAL CROPS, TONS OF ARTIFICIAL MANURE USED FOR SEASONS 1900-1 TO 1921-22, AND AVERAGE RAINFALL OVER AGRICULTURAL AREAS FROM APRIL-NOVEMBER, YEARS 1905 TO 1921.

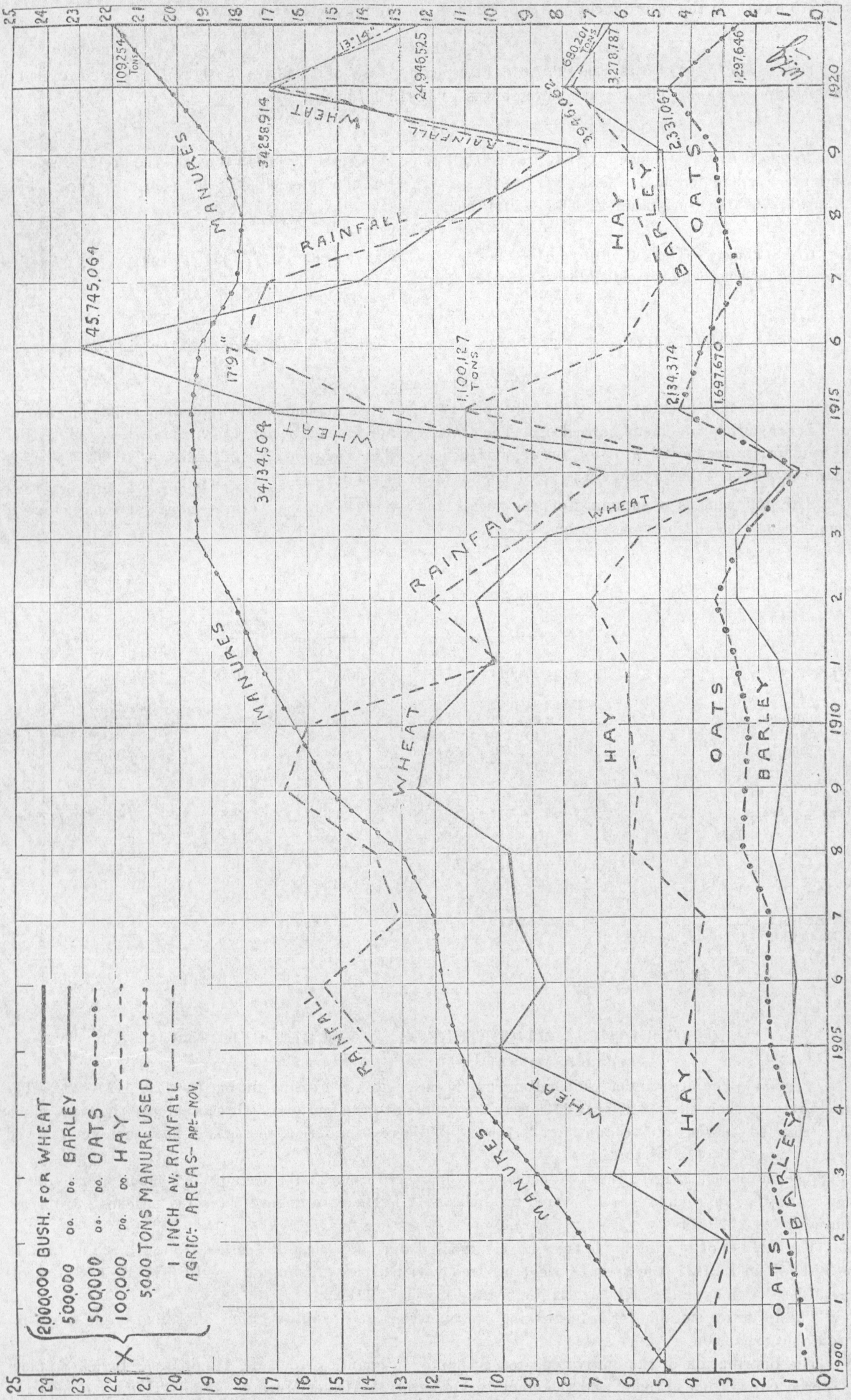

Explanation of Graphs.—The base of each small rectangle represents one year, and the vertical height of each such rectangle represents 2,000,000 bush. of wheat, 500,000 bush. each of barley and oats, 100,000 tons of hay, 5,000 tons of artificial manure, and 1 in. of rainfall.

BARLEY.

The yield of 3,278,787 bush. of barley, with the average of 19·19 bush. per acre, shows a decrease of 667,275 bush. on the record yield of 3,946,062 bush. in the previous season.

OATS.

Oats.—The yield of oats was 1,297,646 bush., a decrease of 1,033,421 bush. on the record yield of the previous season. The average per acre was 10·37 (13·96) bush.

HAY.

Hay (All Kinds).—The cut of hay was 680,201 tons, a decrease of 88,849 tons on the previous season, and the average per acre was 1·22 (1·35) tons. Wheaten hay yielded 423,995 (477,845) tons, oaten 243,540 (275,001) tons, other 12,666 (16,204) tons.

GREEN FODDER.

Green Fodder.—The cut of green feed is reported to have been 44,472 (35,071) tons. The principal crop was lucerne, which yielded 26,008 (18,512) tons.

STRAW.

Straw.—13,209 (12,312) tons of straw were gathered, being 897 tons more than the previous season.

FIELD PEAS AND BEANS.

These are mostly cultivated in the hilly country in counties Adelaide and Hindmarsh, where pig-rearing and bacon-curing are chiefly carried on. The crop as a rule gives a better return than wheat, and is well known for its recuperative action on exhausted soils. The yield of 83,515 bush. was 10,662 bush. less than last season. The average was 13·87 (15·55) bush. per acre.

The following is a summary of the yields and averages of the various cereal and hay crops in comparison with the previous season :—

Kind of Crop.	1920-21.		1921-22.		Increase (+) or Decrease (—).	
	Yield.	Average.	Yield.	Average.	Yield.	Average.
CEREALS.	Bush.	Bush.	Bush.	Bush.	Bush.	Bush.
Wheat	34,258,914	15·80	24,946,525	10.46	— 9,312,389	— 5·34
Barley—						
All kinds	3,946,062	19·53	3,278,787	19·19	— 667,275	— ·34
Malting	3,427,523	19·75	2,981,004	19·71	— 446,519	— ·04
Cape	451,189	18·07	233,501	15·24	— 217,688	— 2·83
Other	67,350	18.96	64,282	14·91	— 3,068	— 4·05
Oats	2,331,067	13·96	1,297,646	10·37	— 1,033,421	— 3·59
Maize	3,738	18·78	3,792	20·39	54	1·61
Rye	3,563	9·40	2,352	7·54	— 1,211	— 1·86
Peas and beans	94,177	15·55	83,515	13·87	— 10,662	— 1·68
HAY.	Tons.	Tons.	Tons.	Tons.	Tons.	Tons.
All kinds	769,050	1·35	680,201	1.22	— 88,849	— ·13
Wheaten	477,845	1·45	423,995	1·30	— 53,850	— ·15
Oaten	275,001	1·19	243,540	1·08	— 31,461	— [illegible]
STRAW.						
All kinds	12,312	—	13,209	—	897	—
Wheaten	8,297	—	8,419	—	122	—

HORTICULTURE, VITICULTURE, AND MARKET GARDENS.

ORCHARDS, MARKET GARDENS, AND ROOT CROPS.

Acreage.—The area under fruit culture has been steadily increasing during the last five years. The latest returns show that 32,296 (31,364) acres are devoted to this purpose. Of this acreage the trees which have reached bearing age account for 24,786 (24,150) acres; and the trees which have not yet reached bearing age, 7,510 (7,214) acres.

Since the season 1911-12 the total acreage has increased from 23,214 acres to 32,296 acres, or by 39·12 per cent. The approximate area covered by apples is 11,182 acres, oranges 4,500 acres, peaches 3,346 acres, and apricots 3,329 acres.

The number of bearing apple trees have increased during the last 10 seasons from 618,828 in 1911-12 to 851,753 in 1921-22, the average yield per tree varying from ·22 bushels in 1916-17 to 1·08 bushels in 1915-16, with a yield of ·71 bushels per bearing tree for 1921-22.

The localities suitable for fruit-growing are numerous and extensive, thus affording ample scope for profitable expansion.

The distribution of the cultivated area is mainly in counties Adelaide, Hindmarsh, Light, Stanley, ictoria, Grey, Robe, Frome, and the counties bordering the River Murray, notably Hamley (where the Renmark Settlement is situated), and Albert.

Production.—The following statement shows the quantities of fresh fruits produced during each of the last five seasons, and the mean for the five seasons, also the quantities of dried fruits produced during each of the last five seasons.

Kinds.	Quantity of Fruit Gathered.						Quantity of Dried Fruit Produced.				
	Average 5 Seasons.	1917-18.	1918-19.	1919-20.	1920-21.	1921-22.	1917-18.	1918-19.	1919-20.	1920-21.	1921-22.
	Bush.	Bush.	Bush.	Bush.	Bush.	Bush.	Cwts.	Cwts.	Cwts.	Cwts.	Cwts.
Apricots	167,432	169,950	130,424	176,316	190,014	170,455	7,369	3,833	5,851	7,270	5,772
Apples	489,787	434,620	294,474	445,916	671,250	602,674	1,243	421	1,085	441	1,098
Pears	139,601	104,679	125,891	139,625	169,274	158,536	1,556	1,712	3,242	2,516	2,665
Cherries	34,414	19,572	38,054	54,214	33,741	26,487	—	—	—	—	—
Plums	110,473	74,891	99,081	136,053	131,785	110,554	2,510	1,953	3,423	3,579	2,500
Oranges	271,183	203,915	237,276	238,918	320,696	355,111	—	—	—	—	—
Lemons	48,640	47,188	48,742	48,743	46,678	51,847	—	—	—	—	—
Peaches and nectarines	173,239	104,124	188,197	194,842	193,451	185,582	4,065	5,965	7,443	6,339	4,871
Figs	15,767	14,506	14,419	14,555	17,204	18,152	—	—	—	85	130
Quinces	38,582	33,905	44,774	41,893	36,245	36,092	—	—	—	—	—
Other citrus ...	1,084	509	1,076	1,160	998	1,678	—	—	—	—	—
Other fruits ...	3,323	1,182	4,073	2,795	4,640	3,923	—	—	—	—	—
	Cwts.	Cwts.	Cwts.	Cwts.	Cwts.	Cwts.					
Olives	10,813	6,789	11,411	5,029	20,635	10,203	—	—	—	—	—
Raspberries ...	1,979	2,272	1,880	1,566	2,360	1,817	—	—	—	—	—
Strawberries....	1,688	2,172	1,912	1,510	1,488	1,360	—	—	—	—	—
Gooseberries ...	2,413	2,636	2,750	2,323	2,290	2,067	—	—	—	—	—
Almonds	5,506	3,379	7,218	5,853	4,969	6,110	—	—	—	—	—
Peanuts	31	100	45	—	—	8	—	—	—	—	—
All other nuts ..	453	300	536	609	372	450	—	—	—	—	—

For currants and raisins see "Vineyards."

Oranges—355,111 bush., showed an increase of 34,415 bush. on the previous record of 320,696 bush. in 1920-21, or 83,928 bush. above the average for the past five seasons.

Pears.—158,536 bush., showed a decrease of 10·738 bush. on the record of 169,274 bush. in 1920-21.

Olives.—South Australian olive oil is noted for its quality. 10,203 (20,635) cwts. of berries, valued at £6,377 (£15,244) were gathered last season. The recognised olive plantations, *i.e.*, olive trees more or less under culture—are estimated to cover approximately 430 acres. In addition olive trees are to be found growing somewhat extensively as breakwinds, hedges, &c. The output of olive oil recorded by the factories for the past five years was as follows:—1917-18, 12,884 galls.; 1918-19, 22,944 galls.; 1919-20, 11,339 galls.; 1920-21, 34,121 galls.; and 1921-22, 19,296 galls. The overseas imports for the same period were 207, 500, 16,070, 19,510, and 497 galls. To encourage the extension of olive plantations, the Government is offering a bonus of 10s. per annum for each newly planted acre, to be paid for a period of ten consecutive years upon compliance with certain conditions as to method of planting and cultivation, which must be to the satisfaction of the Department of Agriculture.

Value of Production and Areas.—The estimated value of the products of the orchards and the acreage for each of the last five seasons, the percentage of such value to the total value of all crops, and the average value per acre of trees of bearing age, and the value of the production and the area under market gardens and root crops is as follows:—

Seasons.	Area of Orchards, Bearing and not Bearing.	Value of Orchard Production.			Market Gardens and Root Crops.	
		Total for State.	Percentage to Value of all Crops.	Value Yield per Acre of Trees of Bearing Age.	Area.	Value of Production.
	Acres.	£	£ *s.* *d.*	£ *s.* *d.*	Acres.	£
1917–18	29,020	411,577	4 0 0	18 19 10	6,917	196,124
1918–19	30,085	468,886	4 2 8	20 11 11	6,079	319,343
1919–20	30,617	616,561	4 9 10	26 3 6	6,158	356,556
1920–21	31,364	550,550	2 15 1	22 15 11	7,874	275,915
1921-22	32,296	658,894	5 13 6	26 11 8	8,727	313,489
Average 5 seasons	30,676	£541,294	£4 0 10	£23 4 2	7,151	£292,285

The foregoing statements of acreage, production, and values do not represent the total results, for large quantities of fruit are grown in numerous gardens of less than one acre attached to private residences in suburban localities, most of which is privately consumed. It is not possible to arrive at any reliable estimate of the quantity and value of fruit thus grown.

Jam and Fruit Preserving Factories.—In connection with the fruit-growing industry of the State it should be noted that there are a number of jam and fruit preserving factories, which in 1921-22 distributed £39,612 in wages to 437 employees, and produced 6,250,553 lbs. jam and 3,411,800 lbs. preserved fruit, valued at £268,976, the fruit and other materials used being valued at £178,724.

The capital invested in factory machinery, plant, land, and buildings is estimated to be £143,304.

Oversea Exports of Fruit and Vegetables.—Considerable quantities of fruit and vegetables are exported to the other States ; but, as a record of such trade is not now available, the following statement represents only the direct trade to countries beyond the Commonwealth States :—

Value of Produce Exported Direct to Countries Beyond the Commonwealth.

Year.	Fruits.						Apples (included with Fresh Fruits).	
	Dried (including Raisins and Currants).		Preserved and Pulped.	Fresh.		Total Value (including Other).	Quantity.	Value.
	Quantity.	Value.	Value.	Quantity.	Value.			
	lbs.	£	£	Cases.	£	£	Cases.	£
1913	628,161	7,871	690	43,555	16,489	25,052	35,610	12,834
1914 (to June 30th)	287,598	5,833	241	119,300	43,570	49,644	113,623	41,267
1914–15	69,878	1,196	487	1,423	729	2,412	508	185
1915–16	581,126	15,854	210	116,560	32,259	48,323	114,510	31,470
1916–17	3,471,529	100,679	1,443	17	16	102,138	12	10
1917–18	813,163	23,536	216	263	106	23,858	13	10
1918–19	1,912,499	54,953	17,139	15	15	72,110	15	15
1919–20	3,862,796	126,113	26,365	19,215	4,867	159,321	18,470	4,623
1920–21	5,517,406	218,157	3,798	37,505	14,686	236,734	35,160	13,650
1921–22	8,716,720	302,758	14,529	97,545	44,736	362,023	82,395	35,652

Also 146,160 (50,395) lbs., value £3,144 (£1,858) of jams and jellies were exported to oversea countries during 1921-22.

The substantial increase in the exports of dried fruits for 1916-17 was due to shipments of currants (£42,846) and raisins (£39,480), mainly to the United Kingdom, while the further rises in 1919-20 and 1920-21 and 1921-22 were due to shipments of currants (£80,922, £85,081, £149,393), raisins (£42,893, £92,916, £119,275), and other fruits (£2,298, £10,160, £34,090), chiefly to the United Kingdom, South African Union, and New Zealand.

In addition to the direct oversea trade shown in this return, a fairly large quantity of fruit was sent during the season to oversea countries *via* States.

MARKET GARDENS.

The area so cultivated is chiefly located in the hills surrounding the city of Adelaide, the total area outside of county Adelaide being only about 5 per cent. of the whole. The area for 1921-22 is given as 1,486 (1,471) acres, and the estimated value of the products raised was £96,193 (£92,411), or £64 14s. 8d. (£62 16s. 5d.) per acre. These details excluded areas one acre and over specially utilised for growing pumpkins, melons, and tomatoes. For the season 1921-22 it was estimated that 276 (340) acres were under pumpkins and melons, and 430 (460) acres under tomatoes, the value of the production being estimated to be respectively £11,567 (£15,494) and £41,268 (£27,628).

ROOT CROPS.

Under this heading are classified all root crops covering one acre or more, the chief being potatoes and onions. The total acreage was 6,535 (5,603), an increase of 932 acres. 5,800 (4,811) acres of potatoes produced 18,583 (17,057) tons, or 3·20 (3·54) tons per acre ; and 369 (432) acres of onions produced 2,596 (3,334) tons, or 7·04 (7·72) tons per acre. In addition to these crops 1,072 (1,385) tons of mangolds, 994 (893) tons of turnips, 451 (393) tons of carrots, and 245 (298) tons unspecified were produced. The cultivated area is almost entirely limited to counties Adelaide and Hindmarsh in the Central Division, and county Grey in the South-Eastern Division ; but the area of suitable land in the State will permit of considerable expansion in the growth of all root crops. The estimated value of production was £164,461 (£140,382), or £25 3s. 4d. (£25 1s. 1d.) per acre. There were also 372 (12) tons of chicory produced in county Grey.

VINEYARDS.

The climate of this State is eminently suitable for vine-growing. The vineyards are distributed chiefly throughout the Central Division, county Stanley in the Lower North Division, counties Albert, Alfred, and Hamley in the Murray Mallee Division, and in county Robe in the South-Eastern Division. The grapes are grown for the table, drying, and wine-making.

Acreage.—41,424 (36,661) acres were under cultivation ; of this area 30,625 (29,449) acres were planted with vines of bearing age and 10,799 (7,212) acres with vines not yet of bearing age. The acreage is divided as follows :—For wine-making 26,444 (24,971) acres ; for drying, 14,294 (11,071) acres ; for table purposes, 686 (619) acres. The acreage has increased 12,247 acres during the last five years, the principal increases being 5,884 acres in the River Murray irrigation settlements, and 3,507 and 1,700 acres in counties Adelaide and Light respectively.

Grape Yield.—The yield of grapes this season 67,502 (70,134) tons, was 2,632 tons below the record yield of the previous year, or 2·20 (2·38) tons per acre, of bearing age. This yield was approximately disposed of as follows :—40,729 (50,020) tons for wine-making ; 25,746 (19,159) tons for drying ; and 1,027 (955) tons for table purposes and export. As in the case of fruit trees, vines are grown to a very large extent in gardens of less than one acre attached to private residences, the produce being consumed privately. The tonnage thus grown must be fairly large; but as it is not possible to arrive at a reliable estimate of the quantity, it is excluded from the production shown.

Currants.—76,534 (65,307) cwts. were dried, being an increase of 11,227 cwts. on the previous season, and 9,734 cwts. above the average of the last five seasons.

Raisins.—Sultanas, 39,651 (24,847) cwts., an increase of 14,804 cwts. on the previous season, All other, 26,432 (14,687) cwts., increase 11,745 cwts. The total, 66,083 cwts., was 18,888 cwts. above the average of the last five seasons.

Production.—The following statement shows details of the area and production of vineyards and the estimated value of the production (grapes for table, currants, raisins, and wine made) for the seasons 1917-18 to 1921-22, and the percentage of value to total value of all crops, and the average value per acre of vines of bearing age :—

Seasons (ending about March 31st).	Total Area (Bearing and not Bearing).	Grapes Gathered.		Wine Made.	Wine in Stock.	Currants Dried.	Raisins Dried.	Gross Value of Vineyard Production.		
		Total.	Average per Acre of Bearing Age.					Total Value for State.	Percentage to Total Gross Value of all Crops.	Gross Value Yield per Acre of Vines of Bearing Age.
	Acres.	Tons.	Tons.	Gallons.	Gallons.	Cwts.	Cwts.	£	£ *s.* *d.*	£ *s.* *d.*
1917–18	29,762	51,015	2·05	5,331,166	6,642,330	51,924	42,192	803,246	7 16 1	32 4 8
1918–19	31,023	58,852	2·25	6,544,125	7,789,790	59,834	29,662	960,669	8 9 5	36 14 9
1919–20	32,784	56,558	2·04	5,085,939	7,101,788	80,400	58,502	1,148,619	8 7 4	41 7 5
1920–21	36,661	70,134	2·38	7,893,345	7,385,000	65,307	39,534	1,354,869	6 15 7	46 0 2
1921–22	41,424	67,502	2·20	6,370,310	7,563,000	76,534	66,083	1,085,961	9 7 1	35 9 2
Average for 5 seasons.	34,331	60,812	2·19	6,244,977	7,296,382	66,800	47,195	1,070,673	£7 19 11	£38 10 9

Wine Made.—6,370,310 (7,893,345) gallons of wine have been made this season, being a decrease of 1,523,035 gallons on the record quantity made the previous season but 125,333 gallons above the average production (6,244,977 gallons) for each of the last five seasons. Of the quantity made it is estimated that 3,030,383 (3,601,768) gallons will be distilled. A reference to the results of the last five vintages shows that approximately 45 per cent. of the total wine made has been used for distillation purposes.

Returns were collected this year from 90 wine-making establishments. Of this number 16 made less than 1,000 gallons each. It was estimated that each ton of grapes produced 156 gallons of wine.

Wine Stocks.—The stocks reported to be in hand at the close of the recent vintage show an increase of 178,000 gallons, the total being 7,563,000 gallons against 7,385,000 gallons at the same period last year.

Exports of Wine.—The exports of wine to countries beyond the Commonwealth have been as follows :—1917-18, 129,645 gallons valued at £17,345; 1918-19, 267,661 gallons valued at £38,841; 1919-20, 390,596 gallons valued at £65,328; 1920-21, 802,965 gallons valued at £159,137 ; 1921-22, 445,289 gallons valued at £92,430.

A substantial export trade in wine, and brandy made from wine, is carried on with the other Commonwealth States, as follows :—1919-20, £1,886,483 gallons, £533,743 ; 1920-21, 1,799,889 gallons, £589,161 ; 1921-22, 1,860,913 gallons, £581,247.

The grand total exports for 1921-22 were 2,306,202 (2,602,854) gallons, £942,365 (£748,298)

ESTIMATED VALUE OF ALL AGRICULTURAL PRODUCTS.

Description of Crops.	Seasons.									
	1917-18.		1918-19.		1919-20.		1920-21.		1921-22.	
	Value.	% to Total.	Value.	% to Total.	Value.	% to Total.	Value.	% to Total.	Value.	% to Total.
	£		£		£		£		£	
Cereals (Wheat, Barley, Oats, &c.)	7,312,777	71·06	7,230,577	63·73	7,878,501	57·39	14,818,017	74·16	7,092,855	61·09
Hay, Green Fodder, and Straw ..	1,525,996	14·84	2,319,425	20·44	3,680,588	26·81	2,917,147	14·59	2,389,238	20·58
Root Crops (Potatoes, Onions, Mangolds, &c.) and Market Gardens	196,124	1·90	319,343	2·82	356,556	2·60	275,915	1·38	313,489	2·70
Orchards and Vineyards	1,208,034	11·73	1,429,555	12·60	1,765,180	12·86	1,905,419	9·54	1,744,855	15·03
Miscellaneous....................	48,512	·47	46,954	·41	47,399	·34	64,973	·33	69,936	·60
Grand Total..................	10,291,443	100·00	11,345,854	100·00	13,728,224	100·00	19,981,471	100·00	11,610,373	100·00
Value per Head of Population ..	£23 0 8		£24 15 10		£28 10 1		£40 13 8		£23 2 0	
Acreage under Crop	Acres. 3,079,778		Acres. 3,111,079		Acres. 3,058,770		Acres. 3,231,083		Acres. 3,378,763½	
Acres per Head of Population ..	6·89		6·80		6·35		6·58		6·72	

PASTORAL AND DAIRYING.

The graphs on page xix. indicate the fluctuations in the numbers of sheep, cattle, horses, and pigs for each of the last 61 years.

Sheep begin the period, numbering 2,824,811, and for 31 years steadily increased until the maximum number of 7,646,239 was reached in 1891, after which there is a rapid decrease to 5,012,620 in 1898, and a further fall to 4,880,540 in 1902. From this year the flocks gradually increased to 6,898,451 in 1908, but from that year the fall was rapid to 1915, after which a splendid recovery is noted, the flocks on June 30th, 1919, numbering 6,625,184, but falling again to 6,014,565 on June 30th, 1920, and rising to 6,359,944 on June 30th, 1921, with a slight drop to 6,257,052 in 1922.

Horses, in 1860, numbered 49,399, and continued rising steadily for 30 years, when in 1890, they numbered 187,686, followed by a gradual fall to 164,625 in 1902, when a rapid rise set in and continued to 1913, when the maximum number of 283,641 was reached. The next two years show a decrease to 253,333 in 1915. Slight rises are noted each year after, until in 1919 there were 269,255, dropping again to 264,901 in 1920, rising to 268,187 in 1921, but falling slightly to 267,639 in 1922.

Cattle, in 1860, numbered 278,265, and after falling rapidly to 119,697 in 1869, rise continuously, except for a slight break from 1881 to 1884, to 411,793 in 1892. The next 10 years there is a gradual fall until 213,343 is recorded in 1902. From this year to 1911 the numbers increased to 393,566, but from then to 1915 the fall was heavy, the count for the latter year being only 226,568. The count for 1917 shows a substantial increase to 288,887, and further rises for the next five bring the total to the maximum number of 419,197 in 1922.

Pigs commence the period with 59,747 in 1860, and reach the maximum number of 161,907 in 1884, gradually falling to 46,894 in 1897, and after a rise to 117,886 in 1905 falling to 66,257 in 1915, and rising rapidly to 118,542 at the count in 1917, to fall to 60,295 in 1920, but rising again for the next two years reach 87,667 in 1922.

The following statement summarises the flocks and herds according to the divisions of the State :—

STRENGTH OF THE FLOCKS AND HERDS, JUNE 30TH, 1922.

	Cattle.		Horses.	Sheep.		Pigs.	Goats.	Other Stock.
	Total.	Dairy.		Total.	Ewes.			
I. Central Division	109,739	74,502	87,616	1,077,113	475,822	42,087	1,054	132
II. Lower North	44,488	24,941	57,589	1,047,882	471,140	13,662	120	10
III. Upper North	58,154	19,989	23,714	953,940	467,731	7,030	1,305	569
IV. South-Eastern	44,618	21,882	18,869	1,067,800	348,860	8,154	43	—
V. Western	15,758	7,809	26,855	708,178	295,420	5,448	276	453
VI. Murray Mallee	28,800	15,986	29,201	314,058	130,440	10,854	298	415
Total Counties	301,557	165,109	243,844	5,168,971	2,189,413	87,235	3,096	1,579
Remainder of State	117,640	757	23,795	1,088,081	520,254	432	5,315	6,736
Grand Total, June 30th, 1922	419,197	165,866	267,639	6,257,052	2,709,667	87,667	8,411	8,315
" June 30th, 1921	376,399	152,178	268,187	6,359,944	2,671,791	78,395	8,422	8,809
Increase	42,798	13,688	−548	−102,892	37,876	9,272	−11	−494

Central Division.—Cattle, 109,739 ; increase, 6,716, which is mainly in the dairying herds, with 5,111 increase.

Lower North Division.—County Daly shows a decrease of 30,396 sheep, following the previous year's decrease of 9,649. Cropping appears to be supplanting grazing for the time, as the cereal areas show an increase in this county of 32,613 acres for the current season.

South-Eastern Division.—Sheep, 1,067,800, increase, 59,488, the increase in county Robe alone being 58,314. Cattle, 44,618 ; increase, 5,959, chiefly in county Grey, from 29,550 to 34,638.

Sheep.—6,257,052 (6,359,944) ; decrease, 102,892, or 1·62 per cent. These figures include the effective winter lambing results to the time of tailing. Of this total, the number of ewes were reported to be 2,709,667 (2,671,791). The flocks within counties have decreased in the Central Division by 20,644 ; Lower North, 27,329 ; Upper North, 89,795 ; and Murray Mallee, 2,462 ; and increased in the South-East by 59,488 (county Robe 58,314) and Western 23,909. In the outside pastoral areas the net decrease was 46,059 ; the north-western section of these areas shows an increase of 50,076, and the north-eastern a decrease of 86,431 and the northern 10,031.

Cattle.—419,197 (376,399) ; increase, 42,798, or 11·37 per cent. Of the total number the dairying herds account for 165,866 (152,178), an increase of 13,688, or 8·99 per cent. ; 131,054 (117,536) of these were either in milk or dry at the time of collection, and 34,812 (34,642)were heifers over 1 year and under 2 years of age.

GRAPHS SHOWING NUMBER OF SHEEP, CATTLE, HORSES, AND PIGS IN SOUTH AUSTRALIA FROM 1860 TO JUNE 30TH, 1922.

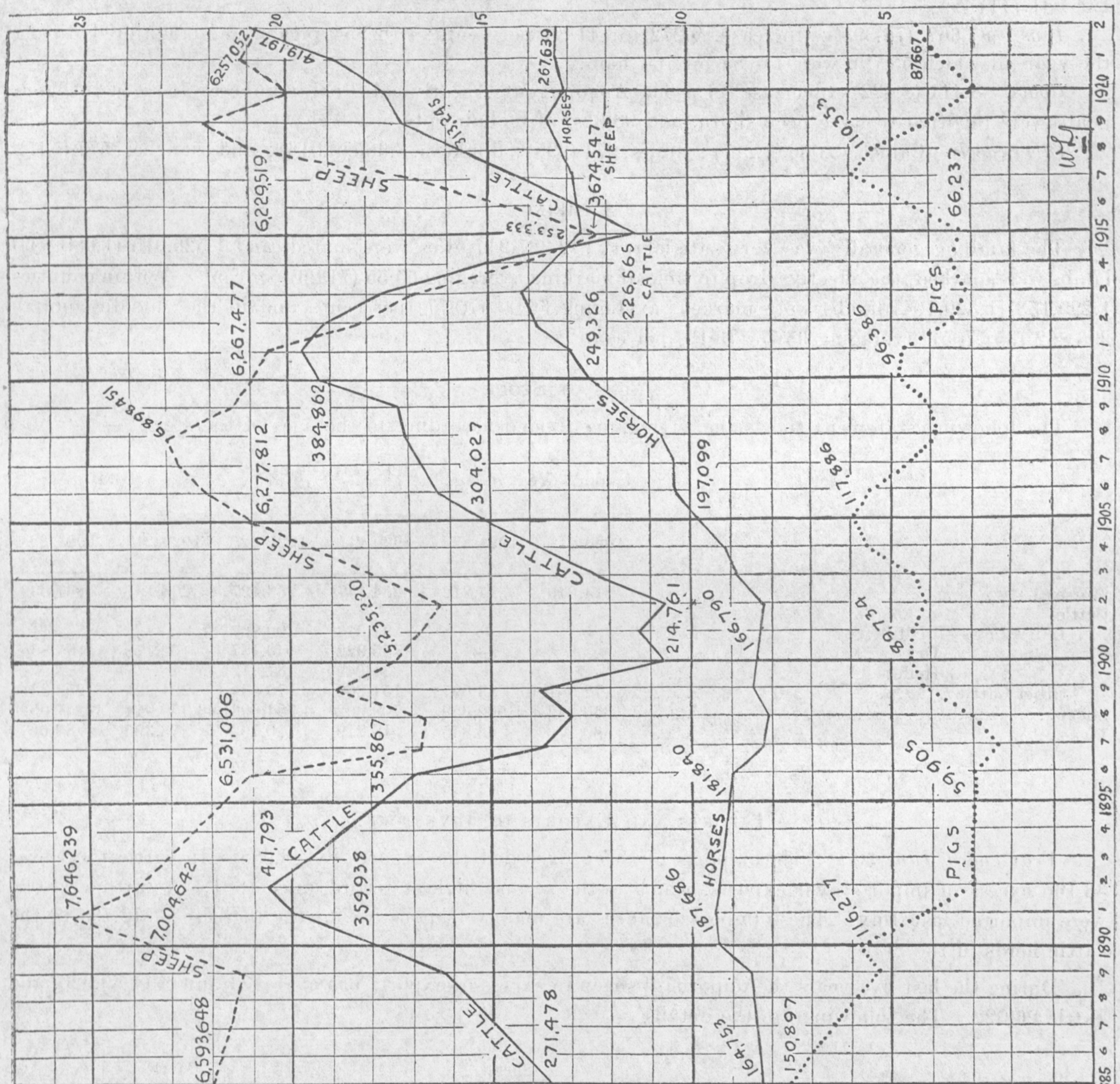

Explanation of Graph.—The base of each small rectangle represents an interval of one year, whilst the vertical height of each small rectangle represents 300,000 sheep and 20,000 cattle, horses, and pigs respectively.

No. 3.

Horses.—267,639 (268,187); decrease, 548, or ·20 per cent. Of this number 86,178 (88,714) were described as light, and 179,897 (177,762) as draught horses. Entire horses over 2 years old numbered 1,564 (1,711).

Pigs.—87,667 (78,395); increase, 9,272, or 11·83 per cent.; 102,854 pigs were slaughtered during the year, of which 53,792 were for bacon and ham.

Goats.—8,411 (8,422); decrease, 11. The Angora goats, mostly half-bred, numbered 764; 523 Angora goats were reported to have been shorn, and 982lbs. of mohair obtained.

Other Stock.—Camels, 3,066 (4,217); mules, 971 (995); donkeys, 3,665 (3,016); and ostriches, 577 (531)

Lambing.

The lambing generally was very satisfactory; 2,327,944 ewes were mated, and 1,526,015 (1,680,809) lambs were marked, the effective drop to time of marking averaging 65·55 (71·26) per cent. Within counties 1,229,153 (1,329,104) lambs were marked, averaging 66·00 (70·77) per cent., and in the outside country 296,862 (351,705), averaging 63·75 (73·19) per cent.

Ages of Stock.

The following statement shows the aggregates divided according to the ages of the stock :—

	Under 1 Year of Age.		1 Year Old and Upwards.		Total.	
	1920-21.	1921-22.	1920-21.	1921-22.	1920-21.	1921-22.
Horses	14,040	14,212	254,147	253,427	268,187	267,639
Cattle—						
Dairy Cows—In Milk	—	—	81,614	90,867	152,178	165,866
Dry	—	—	35,922	40,187		
Heifers	—	—	34,642	34,812		
Other Cattle	72,961	83,097	151,260	170,234	224,221	253,331
Sheep	1,650,342	1,502,359	4,709,602	4,754,693	6,359,944	6,257,052
Pigs	60,176	66,875	18,219	20,792	78,395	87,667

Imports and Exports of Livestock.

Year ended June 30th.—The imports of sheep exceeded the exports by 88,688. In cattle there was 33,165 excess of imports over exports, which is the second highest record since 1881. A further 14,000 were imported last July. These import balances are mainly responsible for the increase of 42,798 in the cattle herds of the State.

During the last five years the imports of sheep in excess of exports has averaged annually 69,920, and cattle 26,022. The following are the details :—

Year ended June 30th—	Sheep.		Cattle.	
	Imports.	Exports.	Imports.	Exports.
1919-20	326,554	286,805	37,323	8,902
1920-21	205,900	283,290	65,529	28,716
1921-22	214,191	125,503	40,090	6,925
Total 5 years	1,330,292	980,691	192,541	62,429

Slaughtering.

During the year ended June 30th last the slaughterings were—*Sheep and Lambs*—1,208,347 (1,058,977), increase, 149,370; the slaughterings for export being 57,062 against nil for the previous season. *Cattle*—95,323 (90,944), increase 4,379. *Pigs*—102,854 (75,021), increase 27,833.

The following are the details for the last five years and the annual average :—

Year.	Sheep.		Cattle.	Pigs.	
	Total.	Lambs.		Total.	For Curing.
1917–18	808,914	140,456	69,789	139,860	72,519
1918–19	1,137,578	263,614	73,148	135,408	74,164
1919–20	1,478,557	314,603	85,978	103,778	63,426
1920–21	1,058,977	164,889	90,944	75,021	44,679
1921-22	1,208,347	307,963	95,323	102,854	53,792
Annual average (5 years)	1,138,475	238,305	83,036	111,384	61,716

The cattle slaughtered for 1921-22 included 17,422 (23,105) cows.

From July 1st to October 31st, 1922, the slaughterings of sheep and lambs at the Metropolitan Abattoirs and the Government Produce Depot were 40,082 greater than for the same period the previous year, owing to the increased slaughterings for export. The totals were—Sheep and lambs, 277,178 (237,096); cattle 22,788 (17,682).

MORTALITY.

The losses of livestock from dogs and foxes, drought, natural causes, &c., were much greater than the general average for the last five seasons.

In comparison with the previous season they were as follows :—*Cattle*—18,076 (13,684). *Horses*—13,210 (9,796). *Sheep and Lambs*—367,505 (199,063).

WOOL PRODUCTION.

For the season 1921-22, 5,905,663 (5,621,133 sheep were reported as shorn. The clip of wool obtained was 45,498,440 (42,505,578) lbs., averaging sheep and lambs 7·70 (7·56) lbs. per fleece; sheep, 9·02 (8·53) lbs.; lambs, 2·74 (2·69) lbs. Including wool fellmongered and on skins the total production is estimated at 54,038,262 (48,953,503) lbs. in the grease, the value of which, on the average export value per pound of 11·95d. (13·46d.), would be £2,690,655 (£2,745,019).

The following table shows the particulars for each of the last ten seasons :—

Season.	Wool Clip.			Wool Fell-mongered.	Estimated Wool on Local Skins Exported.	Estimated Total Wool Production.		Average Value per Lb. (Export Greasy.)
	Sheep Shorn.	Average Clip per Sheep.	Total Wool Clip.			Quantity.	Value.	
	No.	Lbs.	Lbs.	Lbs.	Lbs.	Lbs.	£	d.
1912–13............	5,810,731	7·95	46,211,475	68,000	10,411,561	56,691,036	2,097,754	8·88
1913–14............	5,309,702	8·37	44,431,229	388,346	10,194,473	55,014,048	1,983,342	8·65
1914–15............	4,323,094	6·98	30,186,769	424,334	8,237,875	38,848,978	1,355,350	8·37
1915–16............	3,601,861	7·65	27,545,326	331,680	6,092,969	33,969,975	1,524,288	10·77
1916–17............	4,164,815	7·47	31,125,530	506,132	3,419,203	35,050,865	2,110,354	14·45
1917–18............	5,514,196	7·52	41,456,095	893,008	3,990,236	46,339,339	2,753,329	14·28*
1918–19............	6,238,676	7·41	46,250,832	1,560,530	8,135,746	55,947,108	3,396,456	14·57*
1919–20............	6,182,669	7·89	48,759,111	1,820,498	7,727,309	58,306,918	3,435,249	14·14*
1920–21............	5,621,133	7·56	42,505,578	1,241,988	5,205,937	48,953,503	2,745,019	13·46
1921–22............	5,905,663	7·70	45,498,440	584,754	7,955,068	54,038,262	2,690,655	11·95

* As per Appraisement of Wool Committee.

MARKET PRICES OF STOCK.

The following are the average annual market prices in Adelaide for prime fat stock for the last five years :—

Stock.	1917-18.	1918-19.	1919-20.	1920-21.	1921-22.
	£ s. d.	£ s. d.	£ s. d.	£ s. d.	£ s. d.
Bullocks	24 1 0	24 4 0	27 9 0	22 13 6	11 7 6
Cows	18 14 0	17 19 0	20 15 0	15 4 0	7 12 6
Steers	20 4 0	21 9 6	25 12 6	19 6 6	9 7 0
Calves	8 15 0	6 16 0	6 9 0	6 12 0	4 0 0
Wethers—					
Merino	1 16 0	1 13 0	1 15 0	1 18 9	1 3 6
Crossbred	1 17 6	1 12 6	1 15 9	1 19 6	1 2 0
Ewes—					
Merino	1 12 0	1 6 6	1 8 6	1 13 6	19 6
Crossbred	1 13 6	1 9 6	1 11 3	1 15 0	18 6
Lambs	1 10 6	1 7 6	1 8 9	1 10 0	1 1 0
Pigs—					
Choppers	4 16 0	5 13 6	9 8 0	11 17 6	6 4 6
Baconers	3 4 6	3 12 6	5 8 0	6 12 0	4 7 6
Porkers	1 18 0	2 4 0	3 1 6	3 18 0	2 14 6

Substantial drops are noted in the average market prices of stock for the year, the yearly average for prime bullocks falling from £22 13s. 6d. to £11 7s. 6d.; prime cows, £15 4s. to £7 12s. 6d.; prime Merino wethers, £1 18s. 9d. to £1 3s. 6d.; prime Crossbred wethers, £1 19s. 6d. to £1 2s.; and for pigs, baconers, £6 12s. to £4 7s. 6d.; and porkers, £3 18s. to £2 14s. 6d.

Prices had fallen during the latter half of 1920-21 and continued to fall during the first half of 1921-22, but, with the exception of pigs, rose fairly rapidly again during the second half of the year.

A better understanding of the position will be obtained from the following summary showing the averages for each six-monthly period in contrast with the annual averages :—

STOCK PRICES.

Period.	Prime Bullocks.	Sheep (Prime Wethers).		Pigs.	
		Merino.	Crossbred.	Baconers.	Porkers.
	£ s. d.	£ s. d.	£ s. d.	£ s. d.	£ s. d.
July-December, 1920	28 9 6	2 7 0	2 8 6	7 2 6	4 0 0
January-June, 1921	16 17 6	1 10 6	1 10 6	6 1 6	3 16 0
July-December, 1921.....	10 11 0	19 6	19 0	5 0 0	3 2 0
January-June, 1922	12 4 0	1 7 6	1 5 0	3 15 0	2 6 6
Yearly average, 1920–21 ...	22 13 6	1 18 9	1 19 6	6 12 0	3 18 0
Yearly average, 1921–22 ...	11 7 6	1 3 6	1 2 0	4 7 6	2 14 6

DAIRYING.

The dairying industry during the year continued the substantial progress of the previous year. The herds now number 165,866 (152,178), an increase of 13,688. On June 30th, 90,867 (81,614) were reported to be in milk and 40,187 (35,922) dry. Heifers under 2 years old numbered 34,812 (34,642).

Butter and Cheese.—The production establishes new records, the output of butter being 14,565,599lbs. and cheese 3,392,400lbs.; the previous records being butter 11,897,279lbs. in 1920-21, and cheese 2,540,183lbs. in 1919-20.

Bacon and Ham.—The production was 5,089,424 (4,172,372) lbs., increase 917,052lbs.

The average yearly market prices for dairy produce fell considerably in comparison with those of the previous year :—Butter (factory), 2s. 3½d. to 1s. 4¼d.; cheese, 1s. 2d. to 8½d.; bacon, 1s. 6d. to 1s. 1¾d.; and ham, 1s. 8½d. to 1s. 4d. per lb. See paragraph *re* prices of stock for the fall in value of pigs.

Though the quantities of the products of the dairying industry were substantially greater than the previous year, the heavy fall in market values noted in the previous paragraph results in the estimated value of all dairy products (butter, cheese, bacon, ham, pork, &c., and milk consumed as such) being only £1,839,178 in comparison with £2,333,102 for the previous year. The oversea exports of butter were heavy, being 3,897,152 (3,670,822) lbs. valued at £242,662 (£439,920), or 15d. (28¾d.) per lb. In addition, 200,949lbs. of cheese, valued at £6,256, were exported to oversea countries.

Of the total quantity of butter made 3,907,467 (3,674,359) lbs. were made on the farms, and 10,642,231 (8,222,920) lbs. in factories.

Year.	Number of Dairy Cows.			Estimated Quantity of Milk Produced.	Dairying Production.			Estimated Value of Dairying Production.	Butter Exported Oversea.	
	Total.	In Milk and Dry.	Heifers.		Butter.	Cheese.	Bacon and Ham.		Quantity.	Value.
	No.	No.	No.	Galls.	Lbs.	Lbs.	Lbs.	£	Lbs.	£
1917–18......	126,012	96,661	29,351	32,308,881	10,482,895	2,449,716	6,591,064	1,437,117	1,563,174	103,811
1918–19......	135,807	103,230	32,577	32,242,763	10,444,789	2,412,388	6,567,394	1,546,650	1,103,760	79,519
1919–20......	137,867	106,982	30,885	30,899,553	9,810,335	2,540,183	5,810,616	1,706,624	2,401,224	182,299
1920–21......	152,178	117,536	34,642	34,656,709	11,897,279	1,804,696	4,172,372	2,333,102	3,670,822	439,920
1921–22......	165,866	131,054	34,812	41,397,905	14,565,599	3,392,400	5,089,424	1,839,178	3,897,152	242,662
Average for last 5 years..	143,546	111,093	32,453	34,301,162	11,440,179	2,519,877	5,646,174	£1,772,534	2,527,226	£209,642

Butter, Bacon, and Cheese Factories.—There are 10 (10) bacon and 46 (44) butter and cheese factories in the State, the latter being described as 29 (25) butter, 8 (11) butter and cheese, and 9 (8) cheese factories. These employ 389 (348) hands—354 (316) males and 35 (32) females. They possess machinery estimated to be worth £87,264 (£50,399), the power of the engines (full capacity) being 1,202 (1,047) h.p. In these factories 24,342,814 (16,445,898) gallons of milk were used in making 10,658,132 (8,222,920) lbs. of butter and 3,392,160 (1,728,728) gallons for making 3,392,160 (1,804,696) lbs. of cheese. In addition, bacon and hams were cured to the extent of 4,169,206 (3,389,170) lbs.

Butter, Bacon, and Cheese Making on Farms.—The value of plant and machinery used on farms is estimated to be £204,337 (£178,224); 16,842 (15,882) separators are in use: 10,389,982 (9,887,816) gallons of milk were used in making 3,907,467 (3,674,359) lbs. of butter, and 257 (nil) gallons in making 240 (nil) lbs. of cheese. In addition, bacon and hams were cured to the extent of 920,218 (783,202) lbs.

Murray Bridge Herd Testing Association.—The Murray Bridge Herd Testing Association, which represents the first South Australian attempt in this direction, brought its second year's operations to a close on September 30th, 1922. The mean number of cows under test for the year was 290·53 (305·52) and the average number in milk was 235·61 (256·23). The total output of milk was 203,357 (209,378) gallons, or an annual average of 699·95 (685·32) gallons per cow under test, as compared with 333 (313) gallons per cow for the whole State for the year 1921-22. The percentage of butterfat to milk was determined as 4·38 (4·36), and the average butterfat per cow for the year as 306·30 (298·63) lbs. The value per cow of output, sold as fresh milk at 10d. (11d.) per gallon, would be £27 15s. 7d. (£31 8s. 3d.), or if estimated as butterfat at 1s. 4d. (1s. 4d.) per lb. and skim milk at 2d. (2d.) per gallon, it would amount to £24 13s. 11d. (£24 19s. 3d.)

DAIRY CATTLE IMPROVEMENT ACT, NO. 1498 OF 1921.

This Act provides for the licensing of all bulls and for utilising the money derived from such licensing in encouraging the dairy industry of the State.

The Act came into force on July 1st, 1922, and applies to those portions of the State comprised within any hundred and to any further portion of the State to which it may be extended by proclamation.

Every bull over six months old on July 1st in any year is to be licensed at an annual fee of 10s. For bulls not over six months on July 1st of any year, but over such age on January 1st in the next year, the fee is fixed at 5s. The penalty for not licensing is not to exceed £20.

Up to September 30th last 6,487 bulls were registered. Total fees received—£3,243 10s. The number of registrations in each division within district council areas and proclaimed hundreds were—Central, 3,558; Lower North, 845; Upper North, 785; South-Eastern, 427; Western, 258; and Murray Mallee, 614.

MISCELLANEOUS.

BEE-FARMING.

The keeping of bees is generally carried on in conjunction with other pursuits. With a suitable climate and natural flora it is surprising that the industry does not rapidly increase. Information respecting this pursuit was first obtained for the year 1890, when it was found that 1,115,779 lbs. of honey were gathered. The production for the last five years has been as follows:—1917-18, 1,279,433 lbs.; 1918-19, 1,683,725 lbs.; 1919-20, 552,976 lbs.; 1920-21, 1,821,811 lbs.; 1921-22, 791,324 lbs.

The returns for the year 1921-22 show 13,501 (20,063) productive hives and 6,606 (2,212) unproductive—a total of 20,107 in comparison with 22,275, of the previous year; 791,324 (1,821,811) lbs. of honey; and 9,108 (17,501) lbs. of beeswax were gathered.

POULTRY.

It is estimated that the poultry and egg production of the State for the year was worth £1,027,634 (£1,164,999). The returns show that there are 1,433,104 (1,402,696) fowls, 42,628 (46,755) ducks, 13,805 (14,574) geese, and 31,751 (31,790) turkeys in the State.

ENSILAGE.

There are 41 (47) pit and 17 (10) stack silos on farms, with a total capacity of 163,173 (119,046) cub. ft., and the quantity of ensilage made was 1,849 (1,616) tons, valued at £1,797 (£1,737).

WATTLE BARK.

South Australian wattle bark holds a high place in the market for tanning purposes. The quantity of bark stripped was 6,278 tons, compared with 6,595 tons of the previous year. The oversea exports during each of the last five years are as follows:—1917-18, 252 tons; 1918-19, nil; 1919-20, 203 tons; 1920-21, 620 tons; and 1921-22, 292 tons.—£3,039; nil; £2,945; £7,069; £4,166.

The figures given represent direct oversea trade only. Apart from this, large shipments are made to the other States for their own use and for transhipment to oversea countries.

EUCALYPTUS OIL.

South Australian eucalyptus oil is noted for its medicinal qualities, the crude quantities distilled and estimated value of same for the last five seasons being:—1917-18, 6,635 gallons, £3,835; 1918-19, 5,596 gallons, £3,559; 1919-20, 5,358 gallons, £3,717; 1920-21, 6,596 gallons, £4,562; and 1921-22, 9,085 gallons, £5,224. The great bulk of the oil is distilled in Kangaroo Island.

YACCA GUM.

In pre-war years large quantities of yacca gum were exported to Europe, mainly from Kangaroo Island. This industry has been revived, and last year 354 (2,461) tons were gathered.

VALUE OF PRODUCTION.

The following statement shows the estimated total value of production in the State for the seasons 1915 to 1921-22. The values for the manufacturing industries differ from those published under the Manufactories section, owing to certain products having been deducted and included in Dairying and Forestry :—

Products of—	1915.	1916-17.	1917-18.	1918-19.	1919-20.	1920-21.	1921-22.
	£	£	£	£	£	£	£
Agricultural	12,406,466	13,838,432	10,291,443	11,345,854	13,728,224	19,981,471	11,610,373
Pastoral	1,220,263	5,599,549	6,134,413	5,886,865	5,224,577	5,624,217	4,148,057
Dairying	904,629	1,379,343	1,437,117	1,546,650	1,706,624	2,333,102	1,839,178
Poultry	518,808	618,441	669,105	690,539	924,986	1,164,999	1,027,634
Mining..........	1,001,885	1,212,874	1,460,674	1,451,498	771,995	1,154,742	902,549
Manufactories	5,219,440	5,968,349	6,708,016	6,954,215	7,375,464	7,837,340	9,621,280
Miscellaneous.......	742,318	768,192	772,682	888,108	951,518	958,332	825,270
Total	22,013,809	29,385,180	27,473,450	28,763,729	30,683,388	39,054,203	29,974,341
	£ s. d.	£ s. d.	£ s. d.	£ s. d.	£ s. d.	£ s. d.	£ s. d.
Value per head	49 7 0	66 9 10	61 9 8	62 16 11	63 14 2	79 10 3	59 12 9

EXPORTS.

The following statement shows the details of the exports of breadstuffs and pastoral, dairying, orchard and miscellaneous products to countries beyond the Commonwealth for the years 1917-18 to 1921-22 :—

Article.	Unit of Quantity.	Quantity.					Value.				
		1917-18.	1918-19.	1919-20.	1920-21.	1921-22.	1917-18.	1918-19.	1919-20.	1920-21.	1921-22.
							£	£	£	£	£
Grain and Pulse—											
Wheat	Tons	146,992	437,482	1,116,228	670,440	699,197	1,352,907	3,995,774	11,300,624	10.848,138	7,302,415
Barley	Tons	—	121	12,880	55,369	28,563	—	1,320	196,112	587,475	259,702
Oats..............	Tons	522	—	59	21	174	3,974	—	947	287	1,337
Peas and Beans	Tons	75	138	128	2	31	881	2,537	2,484	43	589
Flour	Tons	64,716	87,042	84,689	52,601	51,000	657,108	885,273	1,542,975	1,089,533	838,006
Bran and Pollard	Tons	—	—	329	32	5	—	—	2,666	317	37
Other..............	Tons	11	—	152	337	63	187	97	3,502	9,702	1,303
Total	Tons	212,316	524,783	1,214,465	778,802	779,033	2,015,057	4,885,001	13,049,310	12,535,495	8,403,389
Pastoral—											
Animals Living—											
Sheep	No.	43	227	513	855	279	1,097	2,074	12,232	24,899	4,424
Horses	No.	4,162	501	408	422	2	82,939	10,831	7,598	8,096	350
Other..............	No.	2	7	5	7	4	37	161	90	669	554
Meats—											
Beef	Lbs.	1,177,674	—	527,071	168,583	613,238	25,268	—	10,982	4,894	7,916
Mutton and Lamb	Lbs.	601,883	2,583,803	16,894,387	3,825,727	1,926,749	13,186	58,840	368,549	87,364	39,331
Rabbits and Hares ...	Pairs	212,648	—	5,822	—	—	14,480	—	322	—	—
Preserved in Tins	Lbs.	2,097,920	3,904,656	2,042,780	10,609	1,356	75,444	148,326	83,908	289	54
Other..............	Value	—	—	—	—	—	3,970	9,631	5,329	1,643	1,154
Skins and Hides—											
Cattle	Lbs.	—	—	—	—	2,421	—	—	2	—	2,909
Horses	No.	—	—	—	—	—	—	—	—	—	—
Sheep	No.	544,021	1,303,352	1,162,951	850,002	11,334,762	214,331	393,035	417,362	213,141	292,992
	Lbs.	4,987,795	10,189,474	9,794,775	6,560,625	144,052					
Rabbits and Hares	Lbs.	149,036	1,096,511	581,761	205,582	—	12,257	73,729	88,619	30,040	6,909
Other..............	Value	—	—	—	—	—	16	65	7,311	8,671	355
Wool—											
Greasy..............	Lbs.	16,699,472	49,405,405	65,531,487	47,082,067	62,551,208	991,759	3,397,863	4,053,047	2,640,080	3,114,715
Scoured	Lbs.	2,350,535	6,863,453	4,248,208	3,767,415	6,105,363	235,656	670,310	418,918	376,269	410,957
Tallow	Cwts.	11,802	53,713	37,883	29,438	57,205	31,429	148,061	137,544	75,843	83,347
Other..............	Value	—	—	—	—	—	5,659	4,805	8,113	5,388	7,204
Total	—	—	—	—	—	—	1,707,528	4,917,731	5,619,926	3,477,286	3,973,171
Dairying, &c.—											
Butter	Lbs.	1,563,174	1,103,760	2,401,224	3,670,822	3,897,152	103,811	79,519	182,299	439,920	242,662
Eggs and Contents	Value	—	—	—	—	—	—	—	13,347	24,447	25,512
Honey	Lbs.	467,561	1,855,454	169,929	524	441	10,985	46,628	4,805	20	13
Meats—											
Pork	Lbs.	200,336	754,748	21,378	—	—	9,255	37,300	663	—	—
Other..............	Value	—	—	—	—	—	2	—	502	105	4
Other..............	Value	—	—	—	—	—	517	3,584	9,319	83	9,162
Total	—	—	—	—	—	—	124,570	167,031	210,935	464,575	277,353
Orchards and Vineyards—											
Fruits—											
Dried—											
Currants	Lbs.	204,205	1,288,349	2,644,610	2,521,140	5,011,067	5,971	34,206	80,922	85,081	149,393
Raisins	Lbs.	378,583	598,304	1,163,981	2,211,409	3,011,505	10,313	19,836	42,893	92,916	119,275
Other..........	Lbs.	230,375	25,846	54,205	784,857	694,148	7,252	911	2,298	40,160	34,090
Fresh—											
Apples	Cases	13	15	18,470	35,160	82.395	10	15	4,623	13,650	35,652
Other..........	Cases	250	—	745	2,345	15,150	96	—	244	1,036	9,084
Preserved	Value	—	—	—	—	—	216	17,139	24,231	3,798	12,585
Pulped	Lbs.	—	—	87,310	—	53,512	—	—	2,134	—	1,944
Nuts	Lbs.	—	44	48,885	1,844	—	—	3	1,976	93	—
Jams and Jellies	Lbs.	50,601	638,888	2,058,640	50,395	146,160	961	12,762	45,512	1,858	3,144
Wines	Galls.	129,645	267,661	390,596	802,965	445,289	17,345	38,841	65,328	159,137	92,430
Total	—	—	—	—	—	—	42,164	123,713	270,161	397,729	457,597
Miscellaneous—											
Wattle Bark..........	Cwts.	5,030	—	4,055	12,393	5,831	3,039	—	2,945	7,069	4,166
Gums and Resins	Cwts.	7,607	7,673	37,089	20,774	15,308	3,763	2,421	17,504	10,844	6,715
Eucalyptus	Galls.	—	868	—	993	312	232	823	1,823	1,132	671
GRAND TOTAL ...	—	—	—	—	—	—	£3,896,353	£10,096,720	£19,172,604	16,894,130	13,123,062

MANUFACTORIES AND WORKS.

The secondary industries of the State, of which the accompanying returns are a summary for 1921-22, show good progress both for the year and the last decennium.

DEFINITION OF "FACTORY."

All the States of the Commonwealth have adopted a uniform definition for statistical tabulation as follows :—Every establishment (factory, workshop, or mill) employing four hands or upwards in manufacturing and repairing articles, whether making for the trade (wholesale or retail) or for export, also every similar establishment, even if employing less than four hands, where machinery worked by power is used, is classed as a factory, and is called upon to furnish an annual return for statistical purposes.

ESTABLISHMENTS.

Establishments.—The number of establishments working for any portion of the year shows a decrease of six, the totals being 1,432 (1,438). There were less establishments working in the following industries :—Chaff, 6 ; bricks, 4 ; dressmaking, 5 ; coach, wagon, and agricultural implement, 6 ; furniture, 4 ; white work, 2 ; and more in the following :—Butter, 4 ; aerated waters, 3 ; distilleries, 5 ; slop-clothing, 3 ; dyeworks, 2 ; cycle and motor, 3.

FACTORIES AND WORKS, 1921-22.

Size of Factories.—From the classification of the employees, according to the size of the works, it is found that 22,649 hands, or 72·66 per cent. of the total were located in 315 establishments employing 21 hands and upwards; 7,508 hands or 24·09 per cent. of the total were employed in 792 establishments employing from five to 20 hands, and the balance, 1,014 hands or 3·25 per cent. of the total in 325 establishments employing four hands and under four hands if with machinery. For the period 1915 to 1921-22 the ratio of establishments employing four hands and under four hands if with machinery decreased from 29·7 per cent. to 22·7 per cent. of the total factories ; those employing five to 20 hands increased from 51·7 per cent. to 55·3 per cent., and those employing 21 hands and upwards increased from 18·6 per cent. to 22·0 per cent.

The following shows the percentage of each classification to the total number of establishments and hands employed for the year 1910 and from 1915 to 1921-22 :—

Year.	4 Hands and Under.		5 to 20 Hands.		21 Hands and Up.		Total.	
	Establishments.	Hands.	Establishments.	Hands.	Establishments.	Hands.	Establishments.	Hands.
	%	%	%	%	%	%	%	%
1910	22·39	3·26	55·14	24·46	22·47	72·28	100	100
1915	29·7	4·6	51·7	23·2	18·6	72·2	100	100
1916–17	29·7	4·6	52·1	23·3	18·2	72·1	100	100
1917–18	25·1	3·8	54·7	24·0	20·2	72·2	100	100
1918–19	25·4	3·8	53·2	23·2	21·4	73·0	100	100
1919–20	22·2	3·2	55·1	24·2	22·7	72·6	100	100
1920–21	22·4	3·3	55·1	24·4	22·5	72·3	100	100
1921-22	22·7	3·2	55·3	24·1	22·0	72·7	100	100
Increase 1915 to 1921-22	– 7·0	– 1·4	3·6	0·9	3·4	0·5	—	—

MACHINERY EMPLOYED.

Of the total number of factories 1,132 (1,137), or 79·05 (79·07) per cent., used machinery worked by power other than manual. The full capacity of horsepower available shows an increase of 2·97 per cent., the total being 88,611 (86,051). Of this available power 69·99 (67·00) per cent. was actually used, the total being 62,019 (57,657). The kinds of power actually used were—Steam, 37,037 (34,784) ; gas, 10,163 (10,019) ; electric, 12,054 (10,263) ; oil, 2,567 (2,368) ; other, 198 (223).

The following statement shows the details for the year 1910 and from 1915 to 1921-22, and the percentage of increase for the period from 1915 :—

Year.	Establishments Using Machinery.	Total Power Available.	Power Actually Used.						
			Total.	Per cent. to Available.	Kinds of Power.				
					Steam.	Gas.	Electric.	Oil.	Other.
	No.	H.P.	H.P.	Per cent.	H.P.	H.P.	H.P.	H.P.	H.P.
1910	899	32,604	26,855	82 37	17,667	4,382	2,882	1,730	194
1915	971	56,784	42,164	74·25	26,698	6,888	6,485	1,859	234
1916-17	1,019	58,026	45,372	78·19	28,913	7,413	6,992	1,825	229
1917-18	1,019	69,235	48,966	70·72	29,126	7,870	9,787	1,954	229
1918-19	1,042	73,873	50,775	68·73	29,241	8,169	11,034	2,094	237
1919–20	1,093	77,823	52,644	67·65	29,120	9,019	11,849	2,400	256
1920–21	1,137	86,051	57,657	67·00	34,784	10,019	10,263	2,368	223
1921–22	1,132	88,611	62,019	69 99	37,037	10,163	12,054	2,567	198
Increase, 1915 to 1921-22–Numerical	161	31,827	19,855	—4·26	10,339	3,275	5,569	708	—36
Per cent.	16·58	56·05	47·09	—5·74	38·73	47·55	85·88	38·08	—15·38

HANDS EMPLOYED.

The average number of hands employed during the year was 31,171 (30,430), an increase of 741. There has been an increase in female labor during the year, the number, 6,165, being 283 greater than in 1920-21 The male number was 25,006 (24,548), an increase of 458. The proportion per cent. of each sex was 80·22 (80·67) males, 19·78 (19·33) females.

The industries showing the principal increases in hands were :—Cycle and motor, 219 ; boat building, 88 ; slop-clothing, 183 ; dyeworks, 22 ; shirtmaking, &c., 25 ; smelting, 162 ; railway and tramway workshops, 137 ; ironworks, engineering, and foundries, 99 ; electric light, &c., and gas, 89 ; electroplating, 28 ; drugs and chemicals, 34 ; jams, pickles, and sauces and condiments, 92 ; confectionery, 47 ; butter, 32 ; leather ware, 34 ; printing, 69 ; and aerated waters and distilleries, 44. Less hands were employed in chaffing, 30 ; bricks and tiles, 52 ; glass bottles, 194 ; coach, wagon, and agricultural implements, 152 ; furniture, 78 ; and fertilisers, 39.

Child Labor.—The average number employed under 16 years of age was 1,710 (1,670), an increase of 40.

Distribution of Hands.—Working proprietors, 1,278 (1,284) ; managers and overseers, 1,076 (1,100) ; accountants and clerks, 1,688 (1,642) ; enginedrivers and firemen, 563 (559) ; workers, skilled and unskilled, and all others, 26,566 (25,845).

Average Time Worked.—The factories worked 11·65 (11·55) months during the year.

Summary Statement.—The following statement shows the progress of employment for the year 1910 and from 1915 to 1921-22 :—

Year.	Establishments.	Hands Employed, including Working Proprietors.			Under 16 Years.	Greatest Number of Hands at one Time.			Working Proprietors.		
		M.	F.	Total.		M.	F.	Total.	M.	F.	Total.
	No.	No.	No.	No.	No.	No.	No.	No.	No.	No.	No.
1910.........	1,278	21,864	5,146	27,010	1,784	24,910	5,598	30,508	1,250	71	1,321
1915.........	1,266	20,772	4,724	25,496	1,659	24,018	5,266	29,284	1,194	49	1,243
1916–17......	1,286	20.798	5.212	26.010	1.430	24,388	5,752	30,140	1,125	47	1,172
1917–18......	1,285	21.325	5,309	26,634	1,346	23,746	5,888	29,634	1,134	39	1,173
1918–19......	1,313	22,372	5,543	27,915	1,379	25,141	6,223	31,364	1,143	47	1,190
1919–20	1,368	23,434	6,008	29,442	1,631	27,325	6,584	33,909	1,239	44	1,283
1920–21......	1,438	24,548	5,882	30,430	1.670	27,789	6,797	34,586	1,237	47	1,284
1921–22......	1,432	25,006	6,165	31,171	1,710	28,661	6,791	35,452	1,227	51	1,278

CHIEF ITEMS OF EXPENDITURE.

Material Used or Treated.—The cost to the manufacturer of all material used, treated, or worked up was £14,087,930 (£14,375,430), a decrease of £287,500. This item represents 59·06 (64·30) per cent. of the output. The falling values of material explains the fluctuations of value in certain industries. The output of roofing tiles (as indicated in another part of this report) fell considerably, a result, no doubt, of the reduced value of galvanized iron. The fall in values of material is also reflected in the increased percentage of output value available to the proprietors to cover overhead charges and profit, which, though showing a substantial increase on the previous year, was still below the pre-war margin.

Fuel, Light, &c., Consumed.—£798,495 (£704,775), increase £93,720. The quantities of fuel used in the various industries is reported to be :—Coal, 259,479 (237,617) tons ; coke, 67,242 (32,266) tons ; wood, 55,385 (39,457) tons.

Salaries and Wages.—Excluding the sums drawn by working proprietors, the amount earned by the hands employed during the year was £5,313,927 (£4,866,211), an increase of £447,716, or 9·20 per cent. Males received £4,827,612 (£4,430,269), averaging £203 0s. 5d. (£190 1s.) per employee ; and females £486,315 (£435,942), averaging £79 10s. 10d. (£74 14s. 3d.) per employee.

The following is a comparative statement for the year 1910 and from 1915 to 1921-22 :—

Year.	Salaries and Wages.			Average Earned per Employee, excluding Working Proprietors.		
	Males.	Females.	Total.	Males.	Females.	Total.
	£	£	£	£	£	£
1910	2,317,526	185,872	2,323,398	103·69	36·63	90·44
1915	2,506,579	198,551	2,705,130	128·03	42·47	111·54
1916 17	2,852,334	241,760	3,094,094	144·99	46·80	124·57
1917-18	3,087,063	272,291	3,359,354	152·89	51·67	131·94
1918–19	3,344,623	307,092	3,651,715	157·55	55·88	136·64
1919–20	3,605,180	382,882	3,988,062	162·43	64·10	141·63
1920–21	4,430,269	435,942	4,866,211	190·05	74·71	166·96
1921-22	4,827,612	486,315	5,313,927	203·02	79·54	177·76
Increase per cent. 1915, 1921-22	92·60	144·93	96·44	58·57	87·29	59·37

COMPARISON OF WAGES EARNED WITH THE PRE-WAR YEAR 1914.

The average amount annually received by each worker has largely increased since 1914; in that year the amount received by the workers was £2,946,296, averaging for all persons £115 6s. 1d., males being £131 4s. 2d., and females £44 18s. 11d. For the latest year 1921-22, the total amount was £5,313,927, averaging for all persons £177 15s. 5d., an increase of £62 9s. 4d., or 54·17 per cent.; males being £203 0s. 5d., increase £71 16s. 3d., or 54·73 per cent.; and females £79 10s. 10d., increase £34 11s. 11d., or 76·97 per cent.

This uplift in the average annually earned is set forth as follows for the industries employing the greatest number of male and female workers:—

Male Workers (all ages).

Industry.	Average Number of Employees (excluding Working Proprietors).			Average Earned per Male Employee.			
	1914.	1920-21.	1921-22.	1914.	1920-21.	1921-22.	Increase from 1914.
				£ s. d.	£ s. d.	£ s. d.	£ s. d.
Tanneries, woolscouring, &c.	284	322	311	128 7 8	212 14 4	232 5 3	103 7 7
Soap and candles	186	141	175	136 17 5	240 2 2	211 9 9	74 12 4
Bricks, glass, and cement	1,321	1,994	1,796	121 1 11	180 8 11	209 2 6	88 0 7
Joinery, sawmills, boxes, &c.	1,422	1,353	1,344	133 8 8	209 0 2	207 0 7	73 11 11
Metals and machinery	7,728	7,573	7,898	142 4 0	196 19 7	208 17 2	66 13 2
Food, drinks, &c.	2,956	3,015	3,050	122 2 5	183 4 2	197 14 6	75 12 1
Clothing and textiles	1,087	1,217	1,241	124 15 8	167 4 3	194 2 2	69 6 6
Printing, bookbinding, &c.	1,269	1,261	1,341	135 10 6	213 7 6	218 2 5	82 11 11
Vehicles, saddlery, &c.	1,241	1,975	2,091	111 14 11	169 6 2	178 16 10	67 1 11
Drugs, fertilisers, &c.	536	776	768	129 14 11	199 2 6	203 18 3	74 3 4
Gas and electric light, &c.	941	1,140	1,224	152 3 1	210 5 8	228 2 3	75 19 2
All industries	20,842	23,311	23,779	131 4 2	190 1 0	203 0 5	71 16 3

Females (all ages).

Industry.	Average Number of Employees. (excluding Working Proprietors).			Average Earned per Female Employee.			
	1914.	1920-21.	1921-22.	1914.	1920-21.	1921-22.	Increase from 1914.
				£. s d.	£ s. d.	£ s. d.	£ s. d.
Food, drinks, &c.	555	693	811	32 10 9	58 17 9	59 4 6	26 13 9
Clothing, textiles	3,418	3,871	4,016	47 1 0	77 18 7	83 3 11	36 2 11
Printing, bookbinding, &c.	467	609	609	41 16 6	71 19 6	77 18 3	36 1 9
Drugs, chemicals, &c.	79	118	140	30 2 3	55 7 3	59 4 9	29 2 6
All industries	4,710	5,835	6,114	44 18 11	74 14 3	79 10 10	34 11 11

Summary Expenditure Statement.—The following statement shows the amount expended in material, fuel, and wages for the year 1910 and from 1915 to 1921-22, the annual increase per cent., and the increase for the period from 1915:—

Year.	Material.		Fuel, &c.		Salaries and Wages:	
	Total.	Increase.	Total.	Increase.	Total.	Increase.
	£	Per cent.	£	Per cent.	£	Per cent.
1910	6,695,255	11·50	313,731	16·35	2,323,398	14·53
1915	8,720,436	9·95	399,731	—1·79	2,705,130	—8·19
1916-17	11,331,814	29·95	558,524	39·72	3,094,094	14·38
1917-18	12,442,803	9·80	683,187	22·32	3,359,354	8·57
1918-19	13,759,882	10·59	644,687	—5·64	3,651,715	8·70
1919–20	12,970,957	—5·73	558,802	—13·32	3,988,062	9·21
1920–21	14,375.430	10·83	704,775	26·12	4,866,211	22·02
1921-22	14,087,930	—2·00	798,495	13·30	5,313,927	9·20
Increase, 1915, 1921-22	5,367,494	61·55	398.764	99·76	2,608,797	96.44

TOTAL VALUE OF OUTPUT.

The wholesale selling value at the works of the year's output of factories and works was £23,854,857 (£22,358,109), an increase of £1,496,748. With the substantial fall in the values of the materials used, a decrease would probably have been recorded in the output value had it not been for the revival of the smelting industry, which alone records an increased output of £1,976,316, the totals being £2,405,700 (£429,384).

Of the classified class groups of industries showing outputs of £500,000 and over, six recorded decreases in output values and four increases. Class V. Metal Works, &c., which includes smelting, records an output of £5,823,873 (£3,418,253), increase £2,405,620. Class VII. Clothing, Textiles, &c., output value £2,031,746 £1,887,986), increase £143,760. Increases are also noted in Class XI. Vehicles, &c., and Class XVII. Heat, Light, and Energy. Class VI. Food, Drinks, &c., shows a decrease of £615,811 in the value of the output, £6,860,550 (£7,476,361), the value of the material used being £5,093,712 (£6,187,592), a decrease of £1,093,880. Decreases are also noted in Classes I., Treating Raw Materials, &c., III. Stone, Clay, Glass, &c.; IV. Working in Wood; VIII. Printing, &c.; and XIV. Drugs, Chemicals, &c.

PRODUCTION VALUE.

The total selling value of output does not represent the production value of the State's industries. This is the value which is added to the material by the process of manufacture or treatment, and is estimated to be £9,766,927 (£7,982,679), an increase of £1,784,248, or 22·35 per cent. The production is equal to £19 8s. 8d. per inhabitant, against £16 5s. 1d. for the previous year and £11 16s. 3d. in 1915.

COMPARATIVE SUMMARY OF OUTPUT AND ADDED VALUE.

Year.	Material Used.	Value added to Material by Treatment.		Gross Output.	
		Total.	Per Inhabitant.	Total.	Per Inhabitant.
	£	£	£ s. d.	£	£ s. d.
1910	6,695,255	4,489,440	11 5 9	11,184,695	28 2 6
1915	8,720,436	5,273,787	11 16 3	13,994,223	31 6 10
1920-21	14,375,430	7,982,679	16 5 1	22,358,109	45 10 5
1921-22	14,087,930	9,766,927	19 8 8	23,854,857	47 9 3
Inc. 1915 to 1921-22	£5,367,494 % 61·55	4,493,140 85·20	7 12 5 64·52	9,860,634 70·46	16 2 5 51 43

CHIEF COMMODITIES PRODUCED.

Chief industries, showing quantities of raw material used and production.

Items.	Unit of Quantity.	1915.	1917–18.	1918–19.	1919–20.	1920–21.	1921–22.	Numerical Increase.	
								1921–22. 1920–21.	1921–22. 1915.
Tanneries.									
Hides treated	No.	76,870	67,902	65,715	64,381	67,679	59,789	– 7,890	– 17,081
Sheep pelts treated	"	68,476	93,584	80,310	112,004	79,792	73,359	– 6,433	4,883
All other treated	"	29,936	17,101	15,583	23,433	14,297	14,144	– 153	– 15,792
Leather made	Lb.	2,288,266	2,022,246	1,839,648	1,800,160	1,713,376	1,514,931	– 198,445	– 763,335
Basils made	"	68,476	94,474	80,310	111,996	84,952	73,302	– 11,650	4,826
Bark used	Ton	1,489	1,403	1,365	1,268	1,437	1,329	108	– 160
Gross output	£	204,617	226,507	196,323	267,633	265,578	203,436	– 62,142	– 1,181
Soap, Candles, Etc.									
Tallow used	Cwt.	51,504	52,458	47,993	47,993	38,982	47,356	8,374	– 4,148
Soap made	"	91,574	87,751	86,507	90,768	74,965	88,686	13,721	– 2,888
Candles made	"	16,991	15,005	10,622	9,860	9,734	10,130	396	– 6,861
Gross output	£	177,472	285,938	283,536	332,890	300,550	282,547	– 18,003	105,075
Butter and Cheese.									
Milk used	Gall.	7,452,148	16,141,356	16,017,302	14,675,018	18,174,626	24,342,814	6,168,188	16,890,666
Butter made	Cwt.	26,632	61,752	61,387	54,720	73,420	95,162	21,742	68,530
Cheese made	"	12,590	21,842	21,529	22,678	16,113	30,287	14,174	17,697
Gross output	£	264,930	543,630	605,263	625,764	1,048,987	765,220	– 283,767	500,290
Bacon and Ham.									
Pigs killed	No.	19,185	59,653	63,864	55,982	38,408	45,659	7,251	26,474
Bacon and ham	Cwt.	15,501	44,759	47,103	44,062	30,260	37,225	6,965	21,724
Lard made	Lb.	77,605	207,251	373,285	228,360	192,960	246,713	53,753	169,118
Gross output	£	96,271	245,318	258,955	337,508	328,437	277,680	– 50,757	181,409
Jams, Pickles, Sauces, Etc.									
Jams and jellies	Lb.	8,210,742	7,904,129	8,368,397	8,464,924	7,105,369	6,250,553	– 854,816	– 1,960,189
Preserved and pulped fruit	"	1,852,408	2,208,886	3,506,499	9,440,860	3,403,177	3,411 800	8,623	1,559,392
Pickles and sauces	Pint	1,165,423	1,308,522	1,225,809	1,960,614	1,704,643	2,499,618	794,975	1,334,195
Vinegar	"	1,910,368	1,643,376	1,858,480	1,632,864	1,761,568	1,461,984	– 299,584	– 448,384
Gross output	£	193.511	230.237	263,548	377,751	332,032	353,100	21,068	159,589

CHIEF COMMODITIES PRODUCED.—*continued.*

Items.	Unit of Quantity.	1915.	1917–18.	1918–19.	1919–20.	1920–21.	1921–22.	Numerical Increase. 1921–22. 1920–21.	Numerical Increase. 1921–22. 1915.
Flour and Oatmeal Mills.									
Wheat milled	Bush.	2,409,481	6,620,555	6,759,597	6,702,141	4,883,744	5,196,323	312,679	2,786,842
Flour made	Ton	49,404	135,882	138,734	134,727	98,557	108,893	10,336	59,489
Bran made	"	14,750	38,525	38,812	38,648	28,583	30,268	1,685	15,518
Pollard made	"	8,737	22,397	27,172	23,664	16,925	15,940	– 985	7,203
Gross output	£	969,937	1,745,389	1,797,359	2,432,257	2,351,291	1,951,624	– 399,667	981,687
Breweries, Distilleries, and Malt Works.									
Beer and stout	Gall.	5,030,354	5,560,706	5,793,699	6,567,589	6,102,696	5,628,276	– 474,420	597,922
Brandy	Pf. Gall.	83,826	108,372	156,067	121,699	213,223	134,007	– 79,216	50,181
Rum, Whisky, and Gin	"	7,679	12,438	7,800	7,976	8,077	12,714	4,637	5,035
All other Spirits	"	970	28,624	34,312	5,825	1,198	537	– 661	– 433
Spirits for Wine fortification	"	111,994	280,765	441,559	372,847	452,579	520,605	68,026	408,611
Total Spirits made	"	204,469	430,199	639,738	508,347	675,077	667,863	– 7,214	463,394
Malt	Bush.	161,839	180,300	246,416	238,540	251,723	252,013	290	90,174
Gross output	£	423,305	541,607	659,099	778,424	864,000	815,657	– 48,343	392,352
Boots and Shoes.									
Boots and shoes	Pair	618,564	633,589	541,045	548,323	463,946	547,476	83,530	– 71,088
Slippers	"	23,170	31,574	40,134	26,210	32,578	8,703	– 23,875	– 14,467
Uppers	"	16,135	9,700	12,190	9,322	13,391	9,272	– 4,119	– 6,863
Gross output	£	213,398	310,823	267,366	374,535	332,290	370,956	38,666	157,558
Miscellaneous.									
Aerated waters	Doz.	1,286,253	1,303,586	1,403,820	1,469,543	1,615,141	1,669,027	53,886	382,774
Biscuits	Lb.	1,992,525	2,831,099	2,733,371	2,902,400	2,882,000	2,844,000	– 38,000	851,475
Fertilisers (chemical)	Ton	110,341	98,039	97,592	111,876	138,842	121,209	– 17,633	10,868
Chaff	"	49,751	94,603	96,685	145,920	127,180	115,323	– 11,857	65,572
Bricks	No.	42,706,879	27,321,296	44,585,368	56,592,842	61,443,147	60,090,794	– 1,352,353	17,383,915

Distribution of Output Value.

The margin between the total expenditure on material, fuel, light, &c., and salaries and wages and the selling value of the output accrues to the manufacturer to cover all overhead charges and profits. From 1915 to 1920-21 this margin fell from 15·50 per cent. of the output to 10·79 per cent. As a result, mainly of the revival of the metal industry and the falling cost of material used in manufacturing, this margin increased in the year under review to 15·32 per cent., which, though representing a satisfactory increase on the previous year, is still less than the year 1915, and also less than the average pre-war years.

The following is a summary showing distribution of every £100 of output value for 1910 and from 1915 to 1921-22, and the increase or decrease over 1915.

Year.	Material.			Fuel, &c.			Salaries and Wages.			Margin for Miscellaneous Expenses and Profit.			Gross Output.		
	£	*s.*	*d.*	£	*s.*	*d.*	£	*s.*	*d.*	£	*s.*	*d.*	£	*s.*	*d.*
1910	59	17	3	2	16	2	20	15	5	16	11	2	100	0	0
1915	62	6	4	2	17	2	19	6	7	15	9	11	100	0	0
1916–17	65	3	1	3	4	2	17	15	10	13	16	11	100	0	0
1917–18	64	12	0	3	11	0	17	8	10	14	8	2	100	0	0
1918–19	66	2	6	3	2	0	17	10	10	13	4	8	100	0	0
1919–20	63	8	3	2	14	8	19	9	11	14	7	2	100	0	0
1920–21	64	5	11	3	3	0	21	15	4	10	15	9	100	0	0
1921–22	59	1	2	3	6	11	22	5	6	15	6	5	100	0	0
Increase, 1915, 1921–22	3	5	2	0	9	9	2	18	11	–0	3	6	—		

Value of Land, Buildings, Plant, and Machinery.

The estimated value of the land and premises used for manufacturing or works and the plant and machinery for 1921-22 was £9,607,286 (£8,968,914), an increase of £638,372, or 7·12 per cent. Of this sum the value of machinery and plant was £4,896,264 (£4,473,247), an increase of 9·46 per cent.

The following statement shows the progress made from 1910 to 1920-21 and the increases annually and for the period from 1915 :—

Year.	Machinery, Plant, &c.		Land and Premises.		Total.	
	Total.	Increase.	Total.	Increase.	Total.	Increase.
	£	Per cent.	£	Per cent.	£	Per cent.
1910	2,153,869	7·95	2,826,042	5·65	4,979,911	6·94
1915	3,101,413	3·90	3,289,628	0·54	6,391,041	2·14
1916-17	3,313,113	6·83	3,462,296	5·25	6,775,409	6·01
1917-18	3,389,719	2·31	3,564,366	2·95	6,954,085	2·64
1918-19	3,551,386	4·77	3,672,831	3·04	7.224,217	3·88
1919–20	3,931,562	10·71	3,977,099	8·28	7,908,661	9·47
1920-21	4.473,247	13·78	4,495,667	13·04	8,968,914	13·41
1921–22	4,896,264	9·46	4,711,022	4·79	9,607,286	7·12
Increase, 1915, 1920-21	1,794,851	57·87	1,421,394	43·21	3,216,245	50·32

INDUSTRIES SUMMARISED INTO CLASSES, 1921-22.

Class of Industry.	Number of Establishments.	Hands Employed.	Power actually used.	Value of Plant and Premises.	Salaries and Wages Paid.	Value of Fuel and Light Consumed.	Value of Material Used.	Gross Value of Output.	Added Value to Material.
	No.	No.	H.P.	£	£	£	£	£	£
I. Treating raw material	100	968	2,134	201,841	155,654	20,053	714,549	1,008,045	293,496
II. Oils, fats, &c.	10	213	220	77,898	40,248	5,024	187,349	296,621	109,272
III. Stone, clay, glass, &c.	98	1,876	4,052	746,149	376,808	138,478	298,434	1,047,150	748,716
IV. Working in wood	91	1,474	2,510	346,693	281,934	7,995	1,034,865	1,540,623	505,758
V. Metal works, machinery, &c., Government and tramway workshops	188	8.210	9,455	1,845,923	1,659,805	243,969	3,233,789	5,823,873	2,590,084
VI. Foods, drinks, &c.	242	3,996	9,251	2,025,050	651,090	133,681	5,093,712	6,860,550	1,766,838
VII. Clothing, textile, fabrics, &c.	268	5,506	1,055	667,900	574,998	16,412	1,113,081	2,031,746	918,665
VIII. Books, paper, printing, &c.	89	2,048	1,191	645,650	339,949	11,597	550,127	1,109,844	559,717
IX. Musical instruments	3	* 44	* 20	*12,856	*5,480	*154	*6,217	*15,414	*9,197
X. Arms and explosives	2	†—	†—	†—	†—	†—	†—	†—	†—
XI. Vehicles, saddlery, harness, &c.	160	2,375	1,073	517,564	382,938	11,979	557,779	1,191,125	633,346
XII. Ship and boat building and repairing	10	521	546	122,277	134,314	7,793	157,930	322,158	164,228
XIII. Furniture, bedding, &c.	68	1,019	1,143	164,584	162,566	4,461	197,255	430,288	233,033
XIV. Drugs, chemicals, &c.	18	916	2.709	557,241	164,898	25,738	613,039	941,671	328,632
XV. Surgical and other scientific instruments	6	47	14	18,009	6,898	286	8,278	24,583	16,305
XVI. Timepieces, jewellery, and platedware	21	219	87	45,805	30,483	1,780	29,003	77,187	48,184
XVII. Heat, light, and energy	32	1,292	26,288	1,526,615	286,059	167,594	188,333	942,416	754,083
XVIII. Leatherware (N.E.I.)	4	92	3	8,435	9,993	238	23,341	40,946	17,605
XIX. Minor wares (N.E.I.)	22	355	268	76,796	49,812	1,263	80,849	150,617	69,768
Total, 1921-22	1,432	31,171	62.019	9,607,286	5,313,927	798,495	14,087,930	23,854,857	9,766,927
Total, 1920-21	1,438	30,430	57,657	8,968,914	4,866,211	704,775	14,375,430	22,358,109	7,982,679
Increase	—6	741	4,362	638,672	447,716	93,720	—287,500	1,496,748	1,784,248

* Including particulars of Class X. † Particulars included in Class IX.

FLOUR MILLS.

Return showing particulars of Flour Mills in South Australia, and Production and Oversea Exports of Flour.

Year.	Mills Working.	Average Hands Employed.	Horsepower Actually Used.	Wages and Salaries Paid.	Material Used.	Fuel and Light.	Value of Output.	Value of Land, Buildings, Plant, and Machinery.	Wheat Milled.	Production.			Flour Exported Direct Oversea.
										Flour.	Bran.	Pollard.	
	No.	No.	H.P.	£	£	£	£	£	Bushels.	Tons.	Tons.	Tons.	Tons.
1910	54	557	3,071	58,544	893,349	18,056	1,066,884	266,690	4,554,096	95,885	28,048	13,798	39,206
1911	51	562	2,899	64,539	879,686	17,395	1,056,979	262,725	5,109,129	105,374	31,866	14,857	45,035
1912	51	569	3,031	68,046	954,133	16,133	1,120,442	263,369	4,992,620	103,100	30,701	14,759	46,954
1913	48	547	2,949	69,120	939,826	15,819	1,142,294	271,195	5,219,613	107,994	32,785	15,559	49,663
1914	46	519	2,881	63,576	793,852	12,242	954,794	268,198	4,106,294	84,701	25,875	12,599	25,460
1915	42	469	2,644	48,043	857,046	8,469	969,937	258,938	2,409,481	49,404	14,750	8,737	409
1916–17	44	567	2,855	77,317	1,229,117	19,962	1,396,770	273,397	5,100,994	105,925	28,674	16,543	53,306
1917–18	46	653	3,071	92,122	1,527,047	27,779	1,745,389	279,545	6,620,555	135,882	38,525	22,397	64,716
1818–19	45	673	3,051	109,205	1,556,375	32,236	1,797,359	311,237	6,759,597	138,734	38,812	27,172	87,042
1919–20	45	705	3,149	114,019	2,127,859	30,894	2,432,257	356,533	6,702,141	134,727	38,648	23,664	84,689
1920-21	40	581	2,912	102,623	2,048,159	27,492	2,351,291	340,991	4,883,744	98,557	28,583	16,925	52,601
1921-22	39	549	2,903	109,093	1,617,849	26,408	1,951,624	352,344	5,196,323	108,893	30,268	15,940	51,000
Mean last 10 years	45	583	2,945	85,316	1,365,126	21,743	1,586,216	297,575	5,199,136	106,792	30,762	17,430	51,584

MINERAL PRODUCTION.

Six hundred and forty-two thousand five hundred and seventy acres of Crown lands are leased or licensed mainly for mining purposes, and in addition about 1,550 acres of private land are held under mineral rights for copper and other minerals.

The following is a summary of the mineral production of the State for each of the last five years:—

Year.	Copper.		Gold.		Gypsum.	Ironstone.	Phosphate Rock.	Salt, Crude.	Other.	Total.
	Tons.	£	Ozs.	£	£	£	£	£	£	£
1918	7,169	828,556	6,189	26,252	28,012	277,279	10,773	177,038	103,588	1,451,498
1919	2,517	228,930	3,224	13,696	18,725	307,402	8,982	138,348	55,912	771,995
1920	4,339	423,601	1,697	7,209	31,604	478,436	12,309	141,742	59,841	1,154,742
1921	1.532	106,370	2,628	11,163	29,427	587,267	6,203	127,107	35,112	902,549
1922	1,184	73,646	1,000	4,248	37,650	58,177	3,678	109,478	44,637	331,514

For 1922 the column "Other Minerals" included limestone flux, £27,080 (£15,546); silver and silver-lead ore, £377 (£240); barytes, £6,103 (£4,465); manganese, £4,585 (£9,774); flint pebbles, £2,632 (£1,583); fireclay, £1,086 (£202); magnesite, £951 (£373); ochre, crude, £450 (£1,328); sulphuric acid from copper, £93 (£660); chalk, £845 (£560); soapstone, £225 (£150); asbestos, nil (£71); and alunite, £210 (£60).

The State, since its foundation to 1922, has produced copper and copper ore valued at £32,730,739, the total for all minerals being £40,256,577.

Quarries.—The value of the output of quarries in the State for each of the last five seasons is estimated as follows:—1917-18, £45,850; 1918-19, £75,790; 1919-20, £85,432; 1920-21, £124,849; 1921-22, £139,702.

W. L. JOHNSTON, Government Statist.

SOUTH AUSTRALIA.

STATISTICAL REGISTER

OF

THE STATE OF SOUTH AUSTRALIA

FOR THE YEAR

1921-22.

PART V.—PRODUCTION.

(Section II.—DETAILED TABLES.)

Compiled from Official Records.

W. L. JOHNSTON, Government Statist.

PRESENTED TO BOTH HOUSES OF PARLIAMENT BY HIS EXCELLENCY'S COMMAND.

By Authority:
R. E. E. ROGERS, GOVERNMENT PRINTER, NORTH TERRACE.

1923.

a—Sec. II.—No. 3

PART V.—PRODUCTION.

(Section II.)

CONTENTS.

No. of Return.	Subject.	Page.
	GENERAL REPORT ON PRODUCTION, 1921-22 (*See* Section I., Production).	
20	AGRICULTURAL COLLEGE AND EXPERIMENTAL FARMS, 1921-22	26
21	Decennial Return	27
	BARLEY—	
32	All Kinds—Total Yield in Counties—Quinquennial Return	65
33	Average Yields per Acre—Quinquennial Return	66
25	BEES—Number of Hives, Honey, and Wax Produced in Counties, 1921-22	33
	CROPS—	
10	Area Under Each Kind of Crop—Decennial Return	19
23	1921-22—In Divisions and Counties	28
24	Average per Acre and Yields in Counties, 1921-22	30
12	Average Yields per Acre, Each Kind of Crop—Decennial Return	21
28	Details of Areas and Yields—Various Crops in Each District, 1921-22	38
11	Total Yields Each Kind of Crop—Decennial Return	20
	Values of—	
17	Average Value of Yield per Acre Each Kind of Crop—Decennial Return	25
16	Percentage of Value Each Crop to Total Value all Crops—Decennial Return	24
14	Prices of Agricultural, Etc., Produce—Decennial Return	22
15	Total Value Each Kind of Crop—Decennial Return	23
	CULTIVATED LAND—	
8	Area Cropped, Fallowed, Etc., each District, 1921-22	8
13	Irrigated Areas, 1913-14—1921-22	21
23	Total Area Each Kind of Crop in Counties, 1921-22	28
9	Total Area of, in Divisions and Counties (also Fallow Land)—Quinquennial Return	18
	DAIRYING—	
39	Butter, Cheese, Bacon and Ham—Production; Number of Cows, Hands Employed—In Counties, 1921-22	70
40	Production in Factories and on Farms, 1921-22	71
41	Summary Details of Industry, 1917-18—1921-22	71
18	Valuation of Production, 1914—1921-22	25
	FARM HOLDINGS—	
7	In Counties—Area of, How Used, Hands Employed, Etc., 1921-22	6
8	In Districts (Hundreds, Etc.)—Area of and How Used, 1921-22	8
5	Size of Privately Owned Holdings, 1912-13—1921-22	4
72	FISHERIES—Boats and Men Employed and Value of Fish Taken—Decennial Return	102
73	FORESTRY—Government Reserves—Area, Trees Planted, Etc., Finance, Timber Produced, 1912-13—1921-22	102
34	HAY AND STRAW—All Kinds—Total Yield in Counties—Quinquennial Return	67
	LAND SETTLEMENT—	
1	Area of State and Counties—Area Occupied, June 30th, 1922	1
2	Area Sold (Cash and Conditionally), Leased, Etc., June 30th, 1922	2
4	Area Acquired for Closer Settlement and how Dealt with, to June 30th, 1922	4
3	Area Alienated from Crown wholly or conditionally, in Counties and Divisions—Decennial Return	3
6	Crown Lands Sold for Cash—Decennial Return	5

LIVE STOCK—

No. of Return.	Subject.	Page.
45	All Kinds—In Counties, 1921-22	74
46	In Hundreds, etc., 1921-22	75
42, 47	Camels, Goats, Donkeys, Ostriches, etc., 1921-22 and Decennium	71, 86
42	Grand Totals for State—Decennial Return	71
43	Horses and Cattle in Counties—Quinquennial Return	72
52	Market Prices, Adelaide—Annual Averages, 1917-18—1921-22	89
53	1896—1921-22, and Monthly Averages, 1922, for Fat Sheep and Cattle	89
49	Mortality, 1911-12—1921-22	87
44	Sheep and Pigs in Counties—Quinquennial Return	73
48	Sheep—Number of Flocks and Size—Decennial Return	87
50	Slaughtering for Home Consumption and Export, 1907—1921-22	88
51	In Divisions, 1921-22	88

MACHINERY AND IMPLEMENTS—

No. of Return.	Subject.	Page.
25, 19	Owned by Farmers, Value of, in Counties, 1921-22, and Decennial Return	33, 26

MANUFACTORIES—

No. of Return.	Subject.	Page.
74	Annual Summary—Total Hands, Power, Wages, Output, etc, 1907—1921-22	103
75	Kinds of Power used and Hands Employed, 1907—1921-22	103
76	Average Time Factories Worked—Establishments using Machinery, 1917-18—1921-22	104
90	Details of Hands and Machinery Employed—In Classes, 1921-22	114
91	In Each Industry, 1921-22	116
84	Distribution of Every £100 of Output Value—Decennial Return	109
93	Expenditure on Wages, Fuel, Material, Value of Output, Factory Premises, Plant, etc.—In Classes, 1921-22	121
94	In Each Industry, 1921-22	122
77	Hands Employed in Classes of Industry, 1917-18—1921-22	104
78	In Classes—Value Material used, Value of Production, and Percentage of Wages paid to Latter, 1914—1921-22	105
79	Total Power Used—Capital Value of Premises, Plant, Machinery, Etc.—1913—1921-22	106
80	Value of Output and Wages Paid, 1912—1921-22	107
81	Production Value per Employee, 1917-18—1921-22	108
82	Average Earnings per Employee, 1917-18—1921-22	108
83	Proportion to Value of Output of Expenditure in Wages, Fuel, and Material, and of Margin for Miscellaneous Expenses and Profit, 1907—1921-22	109
87	Do. Do. Do. In Classes—Decennial Return	110
89	Quantities of Chief Commodities Produced and Material Used or Treated, 1914—1921-22	112
88	Summary of Grand Totals of Chief Items of Inquiry, 1916-1917—1921-22, and Yearly and Quinquennial Differences	111
85-86	Total Establishments Classified as per Number of Hands Employed, 1907—1921-22	109
92	In Classes, 1921-22	120

MANURES—

No. of Return.	Subject.	Page.
22	Total Area Treated and Tonnage Used, Etc., 1900-1—1921-22	27
25	In Counties—1921-22	32

METEOROLOGY—

No. of Return.	Subject.	Page.
65	Annual Records—Temperature, Barometer, and Rainfall—Decennial Return	99
64	Monthly Records, Adelaide Observatory, of Temperature, Barometer, and Rainfall, 1921-22	99

MINING—

No. of Return.	Subject.	Page.
68	Copper—London Monthly Prices, 1918-1922	100
67	Men Employed—Decennial Return	100
66	Number and Area of Claims and Leases, 1913-1922	100
69	Quantities and Value of Metals, Ores, Etc., Produced—Decennial Return and Grand Totals to 1922	101

OATS—

No. of Return.	Subject.	Page.
33	Average Yields per Acre—Quinquennial Return	66
32	Total Yields in Counties—Quinquennial Return	65

ORCHARDS—

No. of Return.	Subject.	Page.
26	Acreage—Number and Kind of Trees in Counties, 1921-22	34
27	Production all Kinds Fruits (Fresh and Dried) in Counties, 1921-22	36

PASTORAL (*See also* WOOL *and* LIVESTOCK)—

No. of Return.	Subject.	Page.
2	Area of Pastoral Leases in Counties, etc., June 30th, 1922	2
37	Area of Leases and Rentals—Decennial Return	69
38	Depasturing Certificates Issued—Decennial Return	69
18	Value of Production, 1914—1921-22	25

CONTENTS—*continued.*

No. of Return.	Subject.	Page.
25	POULTRY—Number Each Kind—Value of Production, 1921-22	32
	RAINFALL—	
63	Adelaide Observatory—Monthly, 1854-1922	98
59	Agricultural Divisional Areas, Monthly Averages over, 1905 to 1921; also Wheat Yields per Acre	92
61	In Counties, 1879-1921	95
62	In Selected Towns in Farming Districts, 1920 and 1921	97
60	Total Fall in Counties for the Wheat-growing Period (April to November), 1905-1921	94
	RURAL WORKERS—	
7	Agricultural, Dairying, Pastoral—In Counties, 1921-22	7
19	Decennial Return	26
	ROOT CROPS—	
10-11	Area under and Production—Potatoes, Onions, Etc.—Decennial Return	19-20
23-24	In Counties, 1921-22	29, 31
14-17	Value of Production—Decennial Return	22-25
	VALUE OF PRODUCTION (*See also* CROPS)—	
18	Agricultural, Pastoral, Orchards Vineyards, Manufactures, Etc., 1914—1921-22	25
	VINEYARDS—	
10-11	Area under and Production of Grapes, Wine, Etc.—Decennial Return	19-20
23-24	Area and Production in Counties, 1921-22	29, 31
12	Average Yield per Acre of Grapes—Decennial Return	21
14	Value of Production—Decennial Return	22-25
	WAGES—	
95	Adult Weekly Wage Paid in Various Industries, 1913-1921	125
96	Appointment of Wages Boards—Dates of Determinations Gazetted and Operative	127
	WATER SUPPLIES—	
71	Artesian and Sub-Artesian Bores (Government other than Railways) to June 30th, 1922	102
70	Storage Capacity of Reservoirs and Financial Statement, Years 1911-12—1921-22	102
25	WATTLE BARK—Tons Stripped in Counties, 1921-22	32
	WHEAT—	
31	Acreage under and Yields in Counties—Quinquennial Return	64
29	Also Wheaten Hay—Details of Acreage Yield and Averages in all Districts, 1920-21—1921-22	54
33	Average Yields per Acre in Counties—Quinquennial Return	66
58	Market Prices—Monthly Averages, 1916-22	91
35	Total Area Sown for Grain, Hay, etc.—In Counties, 1910-11—1921-22	68
36	In Divisions, 1900-1—1921-22	69
7	Total Area Suitable for Wheat-growing on Occupied Holdings	7
30	Total Production, Value Breadstuffs Exported, Rainfall, 1861-2—1921-22	63
24	WINE—Quantities Made in Counties, 1921-22 (*see* VINEYARDS, also Production Report, page xvii.).	31
	WOOL—	
57	Adelaide Prices—Greasy and Scoured Merino and Crossbred—Decennial Return	91
58	London Average Monthly Prices for Average Greasy South Australian Wool, 1916-22	91
55	Production and Value—Decennial Return	90
54, 56	Wool-clip, Total and Average Weight per Fleece—Number Sheep and Lambs Shorn	90-91

STATISTICAL REGISTER OF SOUTH AUSTRALIA, 1921-22.

PART V.—PRODUCTION.

AREA OF STATE AND IN OCCUPATION.

No. 1.—RETURN showing the Area of the State of South Australia, the Area of the Proclaimed Counties, the Area in Occupation (Alienated, Leased, &c.), and the Area remaining Unoccupied, June 30th, 1922.

County and Division.	Area.		Alienated Wholly or Conditionally.	Dedicated for Forest Reserves.	Crown Lands Leased. *	Total Area in Occupation. *	Area Unoccupied.
	Sq. Miles.	Acres.	Acres.	Acres.	Acres.	Acres.	Acres.
I. CENTRAL DIVISION—							
Adelaide	1,141	730,240	641,908	23,724	44,847	710,479	19,761
Carnarvon	1,680	1,075,200	234,839	—	217,106	451,945	623,255
Eyre	1,415	905,600	433,913	—	432,609	866,522	39,078
Fergusson	1,858	1,189,120	750,967	—	381,353	1,132,320	56,800
Gawler	928	593,920	540,616	—	27,527	568,143	25,777
Hindmarsh	1,025	656,000	438,152	—	162,970	601,122	54,878
Light	839	536,960	521,082	—	2,728	523,810	13,150
Sturt	1,328	849,920	559,348	3,314	188,158	750,820	99,100
Total	10,214	6,536,960	4,120,825	27,038	1,457,298	5,605,161	931,799
II. LOWER NORTH—							
Burra	2,080	1,331,200	319,467	—	945,590	1,265,057	66,143
Daly	1,658	1,061,120	840,707	1,868	154,631	997,206	63,914
Kimberley	1,388	888,320	103,179	—	782,573	885,752	2,568
Stanley	1,574	1,00[illegible],360	916,617	1,112	71,670	989,399	17,961
Victoria	1,431	915,840	708,390	12,611	149,866	870,867	44,973
Total	8,131	5,203,840	2,888,360	15,591	2,104,330	5,008,281	195,559
III. UPPER NORTH—							
Blachford	1,135	726,400	4,567	—	718,777	723,344	3,056
Dalhousie	1,230	787,200	401,460	48	358,433	759,941	27,259
Derby	1,484	949,760	—	—	813,442	813,442	136,318
Frome	1,508	965,120	501,664	33,827	392,813	928,304	36,816
Granville	1,168	747,520	39,066	—	675,609	714,675	32,845
Hanson	1,259	805,760	5,406	8,905	680,691	695,002	110,758
Herbert	1,532	980,480	34,101	3,058	907,746	944,905	35,575
Lytton	1,381	883,840	20	—	808,564	808,584	75,256
Newcastle	1,221	781,440	47,881	10	689,445	737,336	44,104
Taunton	2,147	1,374,080	5,777	—	1,153,016	1,158,793	215,287
Total	14,065	9,001,600	1,039,942	45,848	7,198,536	8,284,326	717,274
IV. SOUTH-EASTERN—							
Buckingham	1,791	1,146,240	192,132	10,702	584,179	787,013	359,227
Cardwell	1,670	1,068,800	16,290	—	632,975	649,265	419,535
Grey	2,044	1,308,160	713,550	48,332	440,807	1,202,689	105,471
MacDonnell	1,845	1,180,800	174,165	10,064	850,122	1,034,351	146,449
Robe	1,962	1,255,680	365,875	5,489	812,794	1,184,158	71,522
Total	9,312	5,959,680	1,462,012	74,587	3,320,877	4,857,476	1,102,204
V. WESTERN—							
Bosanquet	2,000	1,280,000	—	—	918,400	918,400	361,600
Buxton	1,805	1,155,200	147,865	—	301,479	449,344	705,856
Dufferin	2,623	1,678,720	123,786	—	394,217	518,003	1,160,717
Flinders	1,850	1,184,000	388,597	3,349	714,015	1,105,961	78,039
Hopetoun	2,400	1,536,000	31,380	4,869	802,293	838,542	697,458
Jervois	3,686	2,359,040	464,819	—	666,616	1,131,435	1,227,605
Kintore	1,418	907,520	38,202	—	531,534	569,736	337,784
Le Hunte	1,948	1,246,720	310,628	—	70,428	381,056	865,664
Manchester	1,930	1,235,200	1,211	—	1,158,602	1,159,813	75,387
Musgrave	2,450	1,568,000	122,439	—	1,030,547	1,152,986	415,014
Robinson	2,674	1,711,360	350,323	—	869,822	1,220,145	491,215
Way	2,610	1,670,400	127,652	—	545,325	672,977	997,423
York	1,320	844,800	14,589	—	541,910	556,499	288,301
Total	28,714	18,376,960	2,121,491	8,218	8,545,188	10,674,897	7,702,063
VI. MURRAY MALLEE—							
Albert	2,174	1,391,360	244,041	—	938,340	1,182,381	208,979
Alfred	1,503	961,920	454,001	6,970	357,296	818,267	143,653
Buccleuch	2,330	1,491,200	816,271	—	257,677	1,073,948	417,252
Chandos	2,620	1,676,800	639,916	2,602	130,814	773,332	903,468
Hamley	2,194	1,404,160	19,844	† 7,503	932,751	960,098	444,062
Russell	1,323	846,720	289,795	—	357,083	646,878	199,842
Young	2,076	1,328,640	15,837	—	1,296,931	1,312,768	15,872
Total	14,220	9,100,800	2,479,705	17,075	4,270,892	6,767,672	2,333,128
Total Counties	84,656	54,179,840	14,112,335	188,357	26,897,121	41,197,813	12,982,027
REMAINDER OF STATE (Outside of Counties)—							
Northern Division	41,520	26,572,800	804	242	24,357,750	24,358,796	2,214,004
North-Eastern Division	52,389	33,528,960	288	—	26,974,927	26,975,215	6,553,745
Western Division	201,505	128,963,200	3,413	116	42,432,763	42,436,292	86,526,908
Total Outside of Counties	295,414	189,064,960	4,505	358	93,765,440	93,770,303	95,294,657
GRAND TOTAL STATE	380,070	243,244,800	14,116,840	188,715	120,662,561	134,968,116	108,276,684

The area acquired for closer settlement purposes and settled as per Return No. 4 has been accounted for in this table.

* Inclusive of land under secondary leases for mining purposes, 637,786 acres.

† Dedicated for commonage to Renmark Irrigation Settlement.

ALIENATED AND LEASED LAND.

No. 2.—RETURN showing the Area Alienated, the Area Dedicated for Forest Reserves, and the Area Leased, in each Division and County, June 30th, 1922.

Division and County.	ALIENATED (WHOLLY OR CONDITIONALLY).				Land Dedicated for Forest Reserves.	LEASED LANDS.*					
						Other than Pastoral.					
	Sold.	In Process of Alienation under System of Deferred Payments.	Granted for Public Purposes.	Total.		Right of Purchase Leases.	Perpetual Leases.	Other Leases.	Total.	Pastoral Leases.	Total Leased Lands.
	Acres.	Acres.	Acres.	Acres.	Acres.	Acres.	Acres.	Acres.	Acres.	Acres.	Acres.
I. CENTRAL DIVISION—											
Adelaide	625,286	12,844	3,778	641,908	23,724	3,535	30,002	11,310	44,847	—	44,847
Carnarvon	158,067	64,219	12,553	234,839	—	56,092	119,791	41,223	217,106	—	217,106
Eyre	359,610	39,531	34,772	433,913	—	175,361	254,040	3,208	432,609	—	432,609
Fergusson	714,215	36,634	118	750,967	—	60,177	308,050	13,126	381,353	—	381,353
Gawler	535,923	4,581	112	540,616	—	2,879	20,403	4,245	27,527	—	27,527
Hindmarsh	401,653	36,243	256	438,152	—	26,944	131,146	4,880	162,970	—	162,970
Light	509,132	11,804	146	521,082	—	95	2,300	333	2,728	—	2,728
Sturt	510,020	49,186	142	559,348	3,314	55,243	129,245	3,670	188,158	—	188,158
Total	3,813,906	255,042	51,877	4,120,825	27,038	380,326	994,977	81,995	1,457,298	—	1,457,298
II LOWER NORTH—											
Burra	286,701	19,887	12,879	319,467	—	101,347	824,574	17,109	943,030	2,560	945,590
Daly	818,822	21,582	303	840,707	1,868	25,432	121,935	7,264	154,631	—	154,631
Kimberley	70,473	17,674	15,032	103,179	—	58,401	714,138	10,034	782,573	—	782,573
Stanley	833,019	83,213	385	916,617	1,112	5,705	63,459	2,506	71,670	—	71,670
Victoria	637,570	70,397	423	708,390	12,611	14,020	130,174	5,672	149,866	—	149,866
Total	2,646,585	212,753	29,022	2,888,360	15,591	204,905	1,854,280	42,585	2,101,770	2,560	2,104,330
III. UPPER NORTH—											
Blachford	3,052	1,489	26	4,567	—	7,482	498,807	1,288	507,577	211,200	718,777
Dalhousie	391,394	9,977	89	401,460	48	93,250	262,107	3,076	358,433	—	358,433
Derby	—	—	—	—	—	—	14,082	—	14,082	799,360	813,442
Frome	494,831	6,289	544	501,664	33,827	72,514	302,666	17,633	392,813	—	392,813
Granville	8,451	15,614	15.001	39,066	—	30,518	319,403	40,248	390,169	285,440	675,609
Hanson	5,404	—	2	5,406	8,905	45,844	200,276	1,876	247,996	432,695	680,691
Herbert	29,442	1,574	3,085	34,101	3,058	46,025	852,560	9,161	907,746	—	907,746
Lytton	18	—	2	20	—	—	—	25,204	25,204	783,360	808,564
Newcastle	46,592	1,235	54	47,881	10	28,822	575,018	3,685	607,525	81,920	689,445
Taunton	264	5,508	5	5,777	—	38,753	291,697	38,566	369,016	784,000	1,153,016
Total	979,448	41,686	18,808	1,039,942	45,848	363,208	3,316,616	140,737	3,820,561	3,377,975	7,198,536
IV. SOUTH-EASTERN—											
Buckingham	135,512	46,604	10,016	192,132	10,702	47,741	424,311	2,047	474,099	110,080	584,179
Cardwell	3,600	12,690	—	16,290	—	17,976	289,459	3,620	311,055	321,920	632,975
Grey	602,748	110,199	603	713,550	48,332	57,384	360,225	23,198	440,807	—	440,807
MacDonnell	90,849	83,289	27	174,165	10,064	64,715	740,892	6,115	811,722	38,400	850,122
Robe	286,030	79,809	36	365,875	5,489	67,925	721,897	22,972	812,794	—	812,794
Total	1,118,739	332,591	10,682	1,462,012	74,587	255,741	2,536,784	57,952	2,850,477	470,400	3,320,877
V. WESTERN—											
Bosanquet	—	—	—	—	—	—	—	—	—	918,400	918,400
Buxton	1,169	146,696	—	147,865	—	3,094	84,625	138,240	225,959	75,520	301,479
Dufferin	38,995	84,786	5	123,786	—	15,448	200,872	4,457	220,777	173,440	394,217
Flinders	313,086	75,301	210	388,597	3,349	122,840	537,900	38,075	698,815	15,200	714,015
Hopetoun	5,653	25,720	7	31,380	4,869	59,586	406,067	—	465,653	336,640	802,293
Jervois	174,442	290,311	66	464,819	—	122,979	532,687	9,030	664,696	1,920	666,616
Kintore	8,576	29,614	12	38,202	—	75,829	302,409	976	379,214	152,320	531,534
Le Hunte	6,429	303,975	224	310,628	—	—	49,948	—	49,948	20,480	70,428
Manchester	1,133	65	13	1,211	—	34,779	209,283	1,100	245,162	913,440	1,158,602
Musgrave	52,069	70,356	14	122,439	—	56,235	756,300	2,972	815,507	215,040	1,030,547
Robinson	95,339	254,971	13	350,323	—	74,921	605,258	5,003	685,182	184,640	869,822
Way	95,539	32,073	40	127,652	—	152,883	391,114	1,328	545,325	—	545,325
York	183	14,404	2	14,589	—	15,731	207,122	20,497	243,350	298,560	541,910
Total	792,613	1,328,272	606	2,121,491	8,218	734,325	4,283,585	221,678	5,239,588	3,305,600	8,545,188
VI. MURRAY MALLEE—											
Albert	76,366	167,626	49	244,041	—	61,484	867,701	9,155	938,340	—	938,340
Alfred	134,493	319,438	70	454,001	6,970	13,034	304,558	39,704	357,296	—	357,296
Buccleuch	193,072	623,150	49	816,271	—	55,156	199,267	3,254	257,677	—	257,677
Chandos	335,693	304,170	53	639,916	2,602	1,797	9,959	18	11,774	119,040	130,814
Hamley	24	—	19,820	19,844	†7,503	—	12,431	—	12,431	920,320	932,751
Russell	207,042	82,705	48	289,795	—	72,493	252,306	32,284	357,083	—	357,083
Young	1,463	14,374	—	15,837	—	3,942	154,032	43,597	201,571	1,095,360	1,296,931
Total	948,153	1,511,463	20,089	2,479,705	17,075	207,906	1,800,254	128,012	2,136,172	2,134,720	4,270,892
Total Counties	10,299,444	3,681,807	131,084	14,112,335	188,357	2,146,411	14,786,496	672,959	17,605,866	9,291,255	26,897,121
REMAINDER OF STATE— (Outside of Counties)—											
Northern Division	783	—	21	804	242	—	—	54,125	54,125	24,303,625	24,357,750
N.E. Division	283	—	5	288	—	—	49,011	89,476	138,487	26,836,440	26,974,927
Western Division	3,286	—	127	3,413	116	—	—	21,793	21,793	42,410,970	42,432,763
Total Outside of Counties	4,352	—	153	4,505	358	—	49,011	165,394	214,405	93,551,035	93,765,440
GRAND TOTAL STATE.	10,303,796	3,681,807	131,237	14,116,840	188,715	2,146,411	14,835,507	838,353	17,820,271	102,842,290	120,662,561

NOTE.—The area required for closer settlement purposes and settled as per Return No. 4 has been accounted for in this table.

* Inclusive of land under secondary leases for mining purposes—637,786 acres.

† Dedicated for commonage to Renmark Settlement.

ALIENATED LAND.

No. 3.—**Decennial Return** showing the Extent of Alienated (Wholly or Conditionally) Land in each Division and County of the State at the end of each Year.

Division and County.	1912.	1913.	1914.	1915.	1916–17.	1917–18.	1918–19.	1919–20. †	1920–21. †	1921–22. †
	Acres.	Acres.	Acres.	Acres.	Acres.	Acres.	Acres.	Acres.	Acres.	Acres.
I. CENTRAL DIVISION—										
Adelaide	644,237	645,268	646,732	647,887	648,553	654,208	658,827	639,701	641,226	641,908
Carnarvon	212,301	220,240	227,208	237,290	238,703	236,866	235,409	236,760	238,868	234,839
Eyre	411,685	416,346	419,018	420,462	420,729	424.325	425,047	427,541	433,033	433,913
Fergusson	715,487	730,713	735,908	738,451	741,406	742,294	746,126	749,722	750,841	750,967
Gawler	535,087	538,207	538,417	539,339	539 545	539,559	540,216	540,584	540,591	540,616
Hindmarsh	409,552	414,759	417.707	429,755	432,183	433,950	435,784	435,206	437,907	438,152
Light	520,312	520,478	520.478	520,478	520,478	520,479	520,499	520,475	520,622	521,082
Sturt	553,835	565,056	568,345	570,644	570,699	574,412	577,874	562,237	551,720	559,348
Total	4,002,496	4,051,067	4,073,813	4,104,306	4,112,296	4,126,093	4,139,782	4,112,226	4,114,808	4,120,825
II. LOWER NORTH—										
Burra	310,812	311,385	311,434	311,841	312,219	312,764	315,994	318,664	318,946	319,467
Daly	794,295	810,692	819,825	823,110	829,970	830,383	832.003	833,028	838,416	840,707
Kimberley	97,845	99,717	99,717	99,717	99,717	99,787	99,956	99,942	103,008	103,179
Stanley	892,356	906,275	907,344	908,885	909,808	911,068	913,192	912,024	913,205	916,617
Victoria	721,509	731,231	732,446	731,683	734,841	736,001	735,339	705,697	706,819	708,390
Total	2,816,817	2,859,300	2,870,766	2,875,236	2,886,555	2,890,003	2,896,484	2,869,355	2,880,394	2,888,360
III. UPPER NORTH—										
Blachford	3,007	3,033	4,062	4,402	4,453	4,476	4,497	4,567	4,567	4.567
Dalhousie	396,170	397,136	397,276	397,296	397,438	397,685	397,902	399,328	401,060	401,460
Derby	—	—	—	—	—	—	—	—	—	—
Frome	534,052	534,685	533,086	533.408	535,544	535,490	536,810	497,685	501,459	501,664
Granville	30.209	30,774	30,774	30.774	30,774	30.774	30,774	30,864	34,617	39,066
Hanson	5,459	5,459	5,460	5,460	5,460	5,460	5,460	5,406	5,406	5,406
Herbert	21,747	20,863	20,864	34,449	34,449	34,449	35,271	34,100	34,101	34,101
Lytton	232	20	20	20	20	20	20	20	20	20
Newcastle	43,535	44,021	44,395	44.395	47,761	47,765	47,765	47,826	47,839	47,881
Taunton	5,777	5,777	5,777	5,777	5,777	5,777	5,777	5,777	5,777	5,777
Total	1,040,188	1,041,768	1,041,714	1,055.981	1,061,676	1,061,896	1,064,276	1,025,573	1,034,846	1,039,942
IV. SOUTH-EASTERN—										
Buckingham	216,661	221,915	213,331	220,419	214,993	219,151	211,066	200,739	195,030	192,132
Cardwell	7,797	7,798	13,638	16,290	16,290	16,290	16,290	16,290	16,290	16,290
Grey	745.609	754,113	752,718	757,990	764,468	764,887	769,510	710,754	701,390	713,550
MacDonnell	179,993	182,390	182,582	182,401	183,702	184,163	185,950	173,707	174,070	174,165
Robe	364,930	365,871	365,967	372,472	372,764	376,747	376,904	363,096	365,836	365,875
Total	1,514,990	1,532,087	1,528,236	1,549,572	1,552,217	1,561,238	1,559,720	1,464,586	1,452,616	1,462,012
V. WESTERN—										
Bosanquet	—	—	—	—	—	—	—	—	—	—
Buxton	9,542	9,542	50,725	89,056	106,227	107,290	105,755	113,162	130,941	147,865
Dufferin	16,629	31,505	32,648	97,265	130,329	130,104	123,164	119,492	124,156	123,786
Flinders	344,289	360,270	366,484	368,401	367,867	369,343	380.405	380,766	388,969	388,597
Hopetoun	22,348	38,599	38,602	38,604	33,530	33.530	29,505	29,506	29,506	31,380
Jervois	343,061	433.190	431,965	455,726	458,824	447,864	442,514	454,926	464,124	464,819
Kintore	34,312	34,313	34,313	34,313	30,731	36,021	37,198	37,198	38,202	38,202
Le Hunte	—	—	106.576	202,827	253,816	268,747	272,907	273,154	295.548	310,628
Manchester	1,094	1,094	1,098	1,111	1,137	1,142	1,143	1,144	1,210	1,211
Musgrave	84,671	92,386	106,526	118,361	126,262	123,735	125,921	126,109	126,160	122,439
Robinson	107,143	125,948	152,595	294,930	348,174	341,122	341,675	322,302	331,800	350,323
Way	94,533	100,282	100,435	103,925	109,859	117,503	119,872	121,655	124,403	127,652
York	80	80	87	11,423	14,507	11,793	11,582	11,582	14,570	14,589
Total	1,057,702	1,227,209	1,422,054	1,815,942	1,981,263	1,988,194	1,991,641	1,990,996	2,069,589	2,121,491
VI. MURRAY MALLEE—										
Albert	192,524	205,549	211,853	221,155	228,311	243,454	236,182	229,597	233,761	244,041
Alfred	151,041	155,017	389,714	375,642	415,140	425,136	434,865	441,765	443,757	454,001
Buccleuch	584,573	737,975	733,721	857,298	868,276	861,013	851,120	835,989	841,148	816,271
Chandos	521,025	521,030	514,933	541,425	581,997	597,292	633,331	662,418	657,257	639,916
Hamley	30,096	30,096	30,100	30,100	30,100	30,101	30,106	19,837	19,842	19,844
Russell	293,107	301,467	306,761	306,664	308,247	308,093	309,033	287,792	292,624	289,795
Young	1,463	1,463	1,463	13,512	13,548	13,548	13,548	13,548	13,548	15,837
Total	1,773,829	1,952,597	2,188,545	2,345,796	2,445,619	2,478,637	2,508,185	2,490,946	2,501,937	2,479,705
Total Counties	12,206,022	12,664,028	13,125,128	13,746,833	14,039,626	14,106,061	14,160,088	13,953,682	14,054,190	14,112,335
OUTSIDE OF COUNTIES	1,502	1,502	1,505	1,527	1,527	1,531	1,653	1,295	4,500	4.505
GRAND TOTAL	12,207,524	12,665,530	13,126,633	13,748,360	14,041,153	14,107,592	14,161,741	14,220 701*	*14,348,225	14,398,722*
Do. †	11,904,550	12,360,285	12,845,452	13,487,920	13,699,950	13,820,494	13,877,460	13.954,977	14,058,690	14,116,840

† Excluding land dedicated for forest reserves, and that portion of land repurchased for closer settlement which is either unoccupied or held on right of purchase, perpetual, or miscellaneous leases.

* Including items above-mentioned.

CLOSER SETTLEMENT.

No. 4.—Return showing the Area of Land Acquired under Crown Lands Act No. 502 of 1890, &c., for Closer Settlement, and the Disposition thereof, on June 30th, 1922.

County.	Land Repurchased.				Agreements with Covenants to Purchase.					Land Leased.		Sold.					Remainder unoccupied.
	Area.	Purchase Money.			No. of Agreements.	Area.	Purchase Money.			As homestead Blocks.	Other Leases.	No. of Purchasers.	Area.	Purchase Money.			
	Acres.	£	s.	d.		Acres.	£	s.	d.	Acres.	Acres.		Acres.	£	s.	d.	Acres.
Adelaide	5,990	36,173	6	0	50	875	6,726	5	10	391	1,083	280	3,507	23,650	0	2	†134
Albert	6,463	13,234	17	6	—	—	—			—	—	—	—	—			*6,463
Buckingham	16,318	39,742	7	8	27	14,158	54,963	0	0	—	—	3	2,055	9,767	0	0	†105
Burra	17,882	67,705	5	7	41	14,437	54,064	7	2	—	1	13	3,549	11,253	13	4	‡—
Carnarvon	8,978	8,000	0	0	37	8,170	7,840	19	3	—	—	9	252	443	5	0	556
Dalhousie	9,111	14,089	17	0	36	7,219	11,264	5	7	215	70	48	1,514	3,424	9	2	†93
Daly	470	1,176	17	1	4	100	339	0	0	300	—	4	70	307	4	0	—
Eyre	16,816	28,357	14	1	22	13,770	12,537	15	0	191	—	12	2,828	6,844	5	10	†27
Fergusson	30,377	50,255	5	0	21	6,006	9,601	9	0	178	1,580	78	22,597	33,184	16	5	†16
Flinders	19,155	6,224	16	1	10	6,971	2,512	0	0	—	—	14	12,188	3,816	10	8	‡—
Frome	8,581	27,782	18	7	40	1,748	12,555	3	9	24	6,562	9	204	988	4	9	†43
Granville	15,000	12,012	14	1	6	14,988	3,697	0	0	—	—	—	—	—			†12
Grey	106,201	538,050	3	9	436	86,394	475,001	14	9	19	70	42	4,751	31,140	10	0	14,967
Hamley	80	460	0	0	—	—	—			—	—	—	—	—			*80
Hindmarsh	17,493	66,808	12	6	48	7,774	32,318	16	3	—	—	67	9,828	37,113	13	9	‡—
Kimberley	14,982	11,998	6	0	17	14,953	6,402	0	0	—	—	—	—	—			†29
Light	13,016	41,009	0	3	34	10,686	39,833	4	4	19	—	16	2,289	9,037	18	2	†22
MacDonnell	79,131	197,565	6	2	114	76,017	195,010	0	0	—	2,256	3	1,015	1,757	1	6	‡—
Robe	91,970	258,786	9	8	165	72,024	229,451	18	2	—	9,555	66	10,713	26,589	1	0	‡—
Russell	38,709	106,709	8	9	51	18,082	53,630	5	3	—	3,515	7	3,131	8,547	4	3	13,981
Stanley	77,353	304,952	17	7	170	68,026	295,883	16	0	44	653	35	8,830	25,098	18	3	‡—
Sturt	26,637	121,466	14	4	44	11,455	46,352	7	0	—	5,692	5	953	2,959	0	0	*8,537
Victoria	108,150	464,007	8	1	150	63,638	340,669	8	10	457	15,227	96	28,908	76,097	4	11	‡—
Total	728,863	2,416,570	5	9	1,523	517,491	1,890,654	16	2	1,838	46,264	807	119,182	312,020	1	2	45,065

* Under survey prior to allotment. † Roads. ‡ Increased area leased or sold on that repurchased was found on re-survey.

Note.—In addition to the above, 67,839 acres (value £306,863) were repurchased and afterwards set apart for discharged soldiers settlement and Forest Department.

CLASSIFICATION OF ALIENATED HOLDINGS.

No. 5.—Return showing the Number of Alienated Holdings and their Areas Classified according to the sizes of the Holdings, and the Percentage to the Total of the Number of Holdings and the Areas in each Classification, for the Years 1912-13 to 1916-17 and 1918-19 to 1921-22.

Size of Holding.		1912-13.	1913-14.	1914-15.	1915-16.	1916-17.	1918-19.	1919-20.	1920-21.	1921-22.
1-50 Acres	Holdings—No.	6,909	6,757	7,013	7,195	7,272	7,165	7,120	7,300	7,165
	% to total	32·64	31·61	31·84	31·31	31·06	30·94	30·66	30·75	30·05
	Area—Acres	113,122	106,625	114,909	111,005	114,832	115,417	114,710	118,105	117,818
	% to total	·97	·88	·89	·82	·82	·84	·83	·85	·84
51-100 Acres	Holdings—No.	1,724	1,726	1,778	1,793	1,867	1,839	1,822	1,832	1,825
	% to total	8·14	8·08	8·07	7·80	7·98	7·94	7·85	7·72	7·66
	Area—Acres	132,583	133,205	139,585	133,264	137,761	140,321	139,551	137,715	136,948
	% to total	1·14	1·09	1·09	·99	·98	1·02	1·01	·99	·98
101-500 Acres	Holdings—No.	5,691	5,806	5,801	6,033	6,016	5,937	6,024	6,015	6,109
	% to total	26·88	27·17	26·34	26·25	25·70	25·64	25·94	25·34	25·63
	Area—Acres	1,617,961	1,648,182	1,647,435	1,679,987	1,688,212	1,687,473	1,728,995	1,715,316	1,725,600
	% to total	13·88	13·55	12·85	12·44	12·01	12·27	12·54	12·34	12·34
501-1,000 Acres	Holdings—No.	3,590	3,707	3,835	3,977	4,057	3,992	4,081	4,243	4,319
	% to total	16·96	17·35	17·41	17·30	17·33	17·24	17·57	17·87	18·12
	Area—Acres	2,547,345	2,681,006	2,809,481	2,829,380	2,907,033	2,886,087	2,925,089	3,034,664	3,085,518
	% to total	21·86	22·05	21·91	20·95	20·69	20·99	21·21	21·83	22·07
1,001-5,000 Acres	Holdings—No.	3,075	3,196	3,417	3,794	4,006	4,045	3,991	4,179	4,244
	% to total	14·53	14·96	15·52	16·51	17·11	17·47	17·19	17·61	17·80
	Area—Acres	5,196,631	5,529,836	6,044,452	6,634,345	6,988,489	6,989,982	6,929,046	7,202,923	7,243,776
	% to total	44·59	45·47	47·14	49·12	49·74	50·85	50·24	51·82	51·81
5,001-10,000 Acres	Holdings—No.	109	112	114	125	127	112	121	114	125
	% to total	·52	·52	·52	·54	·54	·49	·52	·48	·52
	Area—Acres	746,397	725,744	734,288	852,601	925,991	795,864	829,240	771,876	809,522
	% to total	6·41	5·97	5·72	6·31	6·59	5·79	6·01	5·55	5·79
10,001-20,000 Acres	Holdings—No.	48	42	41	42	43	46	46	40	38
	% to total	·23	·20	·19	·18	·18	·20	·20	·17	·16
	Area—Acres	656,659	603,769	574,105	581,194	593,847	626,477	648,820	569,956	510,799
	% to total	5·64	4·96	4·48	4·30	4·23	4·56	4·71	4·10	3·65
20,001 Acres and over	Holdings—No.	22	23	24	24	24	18	16	14	15
	% to total	·10	·11	·11	·11	·10	·08	·07	·06	·06
	Area—Acres	642,254	732,865	758,888	684,493	693,597	505,921	475,913	349,811	351,739
	% to total	5·51	6·03	5·92	5·07	4·94	3·68	3·45	2·52	2·52
Total Alienated Holdings	Holdings—No.	21,168	21,369	22,023	22,983	23,412	23,154	23,221	23,737	23,840
	Area—Acres	11,652,952	12,161,232	12,823,143	13,506,269	14,049,762	13,747,542	13,791,364	13,900,366	13,981,720
	Acres per holding	550	569	582	588	600	594	594	586	586
Crown Leases	Area—Acres	109,945,485	115,058,120	113,973,321	113,054,592	115,618,596	112,413,812	117,674,808	119,842,110	120,224,169
Total Holdings	Holdings—No.	27,011	27,236	27,917	28,946	29,278	29,126	29,058	29,567	29,694
	Area—Acres	121,598,437	127,219,352	126,796,464	126,560,861	129,668,358	126,161,354	131,466,172	133,742,476	134,205,889
	Acres per holding	4,502	4,671	4,542	4,372	4,429	4,332	4,524	4,523	4,533

CROWN LANDS SOLD.

No. 6.—DECENNIAL RETURN showing the Area of Crown Lands Sold and Amounts Realised for same.

Year.	Sales by Auction.									Sales at Fixed Price.			Completion of Purchase on Credit.			Total Extent of Lands Sold for Cash during each Year.	Total Amount realised for same.
	Town Lands.			Suburban Lands.			Country Lands.										
	No. of Lots.	Extent.	Average Price per Acre.	No. of Lots.	Extent.	Average Price per Acre.	No. of Lots.	Extent.	Average Price per Acre.	No. of Lots.	Extent.	Average Price per Acre.	No. of Lots.	Extent.	Average Price per Acre.		
		A. R. P.	£ s. d.		A. R. P.	£ s. d.		Acres.	£ s. d.		Acres.	£ s. d.		Acres.	£ s. d.	A. R. P.	£ s. d.
1912	147	42 3 15	45 10 0	—	—	—	—	—	—	685	277,622	0 11 10	90	82,311	0 5 10	359,976 0 4	190,946 16 7
1913	105	37 0 27	48 4 2	—	—	—	—	—	—	351	106,395	0 13 4	88	59,754	0 8 11	166,187 0 9	98,984 8 11
1914	402	121 1 34	54 7 2	—	—	—	—	—	—	182	51,127	0 11 2	51	36,216	0 6 3	87,464 0 21	46,539 19 1
1915	258	67 1 7	29 4 8	—	—	—	—	—	—	121	29,013	0 9 11	62	55,182	0 4 6	84,262 2 15	28,745 7 7
1916-17*	188	46 1 2	24 2 0	—	—	—	—	—	—	148	52,788	0 8 0	67	50,863	0 3 10	103,697 1 31	32,031 18 1
1917-18	177	71 3 6	25 7 9	—	—	—	—	—	—	78	29,560	0 11 10	65	33,401	0 6 2	63,033 1 33	29,622 6 8
1918-19	170	45 2 4	49 2 6	—	—	—	—	—	—	105	37,919	0 10 2	87	28,471	0 8 3	66,435 3 24	33,177 0 4
1919-20	65	20 1 11	28 14 7	—	—	—	—	—	—	136	38,835	0 9 10	87	19.362	0 18 0	58,217 2 12	37,548 15 4
1920-21	281	90 1 1	34 1 7	—	—	—	—	—	—	148	45,664	0 11 11	96	50,475	0 10 5	96,229 0 5	56,650 3 4
1921-22	170	55 2 1	32 15 4	—	—	—	—	—	—	80	22,252	0 11 1	96	36,652	0 11 1	58,959 1 2	34,476 10 5

---

* From January, 1916, to June, 1917. Future years—July to June.

AREA AND DISTRIBUTION

No. 7.—RETURN showing the Area and Distribution of Holdings, the Number of Hands Regularly

Division and County.	Area of Holdings.					Distribution		
	Privately Owned Land.							
	Occupied as Owner.	Occupied as Tenant.	Crown Lands Held under Agreements to Purchase.	Crown Lands (Leased and Licensed).	Total Area of Holdings.	Total Area under all Kinds of Crops.	Under Permanent Artificially Sown Grasses.	Previously Cropped Land Lying Idle During Season.
	Acres.	Acres.	Acres.	Acres.	Acres.	Acres.	Acres.	Acres.
I. CENTRAL DIVISION—								
Adelaide	488,849	71,031	12,164	60,057	632,101	106,683½	820	37,404
Carnarvon	143,916	23,060	63,801	217,848	448,625	9,811	150	24,420
Eyre	373,829	17,264	37,054	432,391	860,538	86,370	1,495	64,124
Fergusson	603,927	108,396	36,555	381,116	1,129,994	249,037	250	171,495
Gawler	466,815	68,111	4,758	27,354	567,038	193,456	340	142,846
Hindmarsh	349,373	49,952	35,274	162,519	597,118	44,742	814	35,005
Light	455,411	53,166	9,974	3,091	521,642	154,773¼	534	61,794
Sturt	465,675	41,654	43,703	188,744	739,776	89,442	386	168,466
Total	3,347,795	432,634	243, 283	1,473,120	5,496,832	934,314¾	4,789	705,554
II. LOWER NORTH—								
Burra	242,951	52,787	19,931	952,095	1,267,764	40,225	400	20,883
Daly	719,115	69,647	52,019	156,039	996,820	331,213	2,548	250,786
Kimberley	71,324	11,867	17,017	780,328	880,536	9,581	30	30,288
Stanley	731,408	95,962	86,177	70,599	984,146	275,779	1,984	169,830
Victoria	562,043	69,786	75,910	156,284	864,023	235,200	2,339	103,379
Total	2,326,841	300,049	251,054	2,115,345	4,993,289	891,998	7,301	575,166
III. UPPER NORTH—								
Blachford	3,533	40	1,032	710,921	715,526	6,110	—	15,576
Dalhousie	338,842	50,446	10,092	353,202	752,582	89,764	917	161,800
Derby	—	—	—	800,480	800,480	—	—	—
Frome	440,849	33,973	30,655	418,465	923,942	134,845	97	178,196
Granville	14,073	856	15,113	679,640	709,682	5,227	90	70,945
Hanson	4,699	—	1,862	670,677	677,238	13,392	—	32,008
Herbert	27,173	2	1,691	907,891	936,757	3,761	—	22,687
Lytton	—	—	—	804,630	804,630	—	—	—
Newcastle	37,122	11,575	1,637	687,002	737,336	14,513	—	44,050
Taunton	218	—	5,349	1,149,045	1,154,612	68	—	—
Total	866,509	96,892	67,431	7,181,953	8,212,785	267,680	1,104	525,262
IV. SOUTH EASTERN—								
Buckingham	131,623	8,193	49,273	595,992	785,081	40,031½	240	93,262
Cardwell	2,749	14	13,286	631,506	647,555	5,800	95	15,878
Grey	514,089	70,405	127,480	427,186	1,139,160	59,042¼	6,266	42,536
MacDonnell	85,218	1,810	84,373	860,605	1,032,006	10,216	30	21,290
Robe	265,412	21,755	88,554	857,642	1,233,363	19,589	406	29,280
Total	999,091	102,177	362,966	3,372,931	4,837,165	134,678¾	7,037	202,246
V. WESTERN—								
Bosanquet	—	—	—	909,455	909,455	150	—	—
Buxton	460	758	144,415	301,174	446,807	34,307	—	15,457
Dufferin	38,115	—	84,108	395,992	518,215	34,661	—	34,215
Flinders	262,818	48,793	76,164	715,351	1,103,126	67,098	135	180,849
Hopetoun	5,559	—	25,656	805,432	836,647	12,387	—	24,352
Jervois	135,959	26,839	299,414	662,129	1,124,341	133,269	—	236,817
Kintore	6,377	2,000	30,274	525,014	563,665	21,526	—	52,878
Le Hunte	5,000	—	305,875	68,866	379,741	51,924	—	16,023
Manchester	1,020	—	76	1,154,593	1,155,689	23	—	1,310
Musgrave	51,047	935	70,747	1,025,184	1,147,913	34,983	—	80,886
Robinson	94,922	—	248,609	867,762	1,211,293	76,023	—	113,675
Way	83,538	11,116	32,703	542,626	669,983	77,429	—	148,755
York	—	—	16,104	538,418	554,522	1,890	—	1,910
Total	684,815	90,441	1,334,145	8,511,996	10,621,397	545,670	135	907,127
VI. MURRAY MALLEE—								
Albert	76,875	17	168,739	926,999	1,172,630	134,557	30	180,869
Alfred	130,115	2,523	320,692	365,163	818,493	167,140	100	134,419
Buccleuch	147,270	30,684	635,742	250,811	1,064,507	102,240	12	150,311
Chandos	259,297	24,239	353,510	130,335	767,381	143,253	50	150,866
Hamley	13,744	240	1,427	940,260	955,671	12,309	2	627
Russell	190,276	14,981	84,470	352,118	641,845	37,285	330	79,366
Young	2,861	113	13,646	1,293,159	1,309,779	7,162	—	10,694
Total	820,438	72,797	1,578,226	4,258,845	6,730,306	603,946	524	707,152
Total Counties	9,045,489	1,094,990	3,837,105	26,914,190	40,891,774	3,378,287½	20,890	3,622,507
OUTSIDE OF COUNTIES	3,736	400	—	93,309,979	93,314,115	476	—	500
GRAND TOTAL, 1921-22	9,049,225	1,095,390	3,837,105	120,224,169	134,205,889	3,378,763½	20,890	3,623,007
GRAND TOTAL, 1920-21	8,988,960	1,167,012	3,744,394	119,842,110	133,742,476	3,231,083	14,805	3,763,923

OF HOLDINGS.

Employed thereon, and Area Suitable for Wheat Growing, in each Division and County, 1921-22.

of Holdings.					Hands Regularly Employed (Including the Proprietor or Manager, and as many of Family as actually assist in Farm Work).							
New Ground Cleared During Season.	Land Fallowed during Season.	Balance of Holdings.	Total Area of Holdings.	Estimated Area of Holdings Suitable for Wheat Growing.	Cultivating, Principally.		Dairying, Principally.		Pastoral, Principally.		Total.	
					M.	F.	M.	F.	M.	F.	M.	F.
Acres.	Acres.	Acres.	Acres.	Acres.								
686	35,578	450,929½	632,101	199,617	5,256	310	499	963	188	16	5,943	1,289
1,394	662	412,188	448,625	36,213	194	3	1	42	29	9	224	54
682	53,251	654,616	860,538	291,348	859	26	29	375	112	7	1,000	408
3,788	142,982	562,442	1,129,994	680,935	1,595	272	15	540	67	3	1,677	815
477	·140,658	89,261	567,038	493,881	1,392	58	61	738	43	—	1,496	796
1,561	11,093	503,903	597,118	179,512	955	50	209	596	277	37	1,441	683
241	126,245	178,054¾	521,642	381,233	2,114	89	34	1,005	85	6	2,233	1,100
2,505	30,493	448,484	739,776	354,862	1,053	25	209	719	190	9	1,452	753
11,334	540,962	3,299,878¼	5,496,832	2,617,601	13,418	833	1,057	4,978	991	87	15,466	5,898
1,072	29,583	1,175,601	1,267,764	140,948	362	42	13	103	188	33	563	178
2,998	226,174	183,101	996,820	864,643	1,926	179	22	395	39	4	1,987	578
1,345	7,897	831,395	880,536	76,590	101	11	4	37	102	12	207	60
1,472	221,784	313,297	984,146	730,663	2,290	418	30	472	152	19	2,472	909
1,570	176,675	344,860	864,023	586,587	1,762	105	53	371	126	17	1,941	493
8,457	662,113	2,848,254	4,993,289	2,399,431	6,441	755	122	1,378	607	85	7,170	2,218
—	110	693,730	715,526	32,680	43	1	4	21	59	—	106	22
1,196	79,901	419,004	752,582	400,314	695	93	76	356	121	26	892	475
—	—	800,480	800,480	—	—	—	—	—	12	4	12	4
889	99,634	510,281	923,942	505,933	1,163	165	33	415	137	11	1,333	591
—	1,609	631,811	709,682	99,534	45	13	21	31	123	50	189	94
—	870	630,968	677,238	60,820	80	1	—	30	51	—	131	31
190	1,936	908,183	936,757	57,823	54	—	21	63	114	8	189	71
—	—	804,630	804,630	—	—	—	—	—	45	2	45	2
312	6,045	672,416	737,336	166,438	201	12	8	91	72	17	281	120
—	—	1,154,544	1,154,612	1,460	—	—	—	2	70	17	70	19
2,587	190,105	7,226,047	8,212,785	1,325,002	2,281	285	163	1,009	804	135	3,248	1,429
1,187	13,325	637,035½	785,081	177,365	385	10	8	232	106	8	499	250
—	1,000	624,782	647,555	96,820	35	—	—	20	38	—	73	20
894	538	1,083,883¾	1,193,160	121,109	975	126	568	1,174	369	94	1,912	1,394
233	667	997,570	1,030,006	62,293	78	10	7	47	213	68	298	125
117	2,483	1,129,488	1,181,363	102,668	231	23	26	191	473	89	730	303
2,431	18,013	4,472,759¼	4,837,165	560,255	1,704	169	609	1,664	1,199	259	3,512	2,092
—	—	909,305	909,455	500	1	1	—	—	28	3	29	4
16,162	5,500	375,381	446,807	216,982	196	14	—	25	7	—	203	39
350	10,270	438,719	518,215	285,330	157	16	—	53	3	—	160	69
1,903	31,473	821,668	1,103,126	468,247	502	128	13	87	101	27	616	242
1,580	2,911	795,417	836,647	180,575	84	3	—	40	23	4	107	47
16,194	39,862	698,199	1,124,341	802,534	696	128	1	230	10	—	707	358
1,655	4,955	482,651	563,665	257,475	99	8	—	47	3	2	102	57
20,937	1,566	289,291	379,741	247,171	309	4	—	13	—	—	309	17
—	—	1,154,356	1,155,689	4,500	—	—	1	6	69	11	70	17
6,555	6,528	1,018,961	1,147,913	188,861	185	12	1	8	109	9	295	29
5,104	23,923	992,568	1,211,293	548,948	368	71	1	74	47	15	416	160
1,609	6,860	435,330	669,983	567,800	326	99	—	23	—	—	326	122
100	100	550,522	554,522	8,500	9	—	3	9	2	3	14	12
72,149	133,948	8,962,368	10,621,397	3,777,423	2,932	484	20	615	402	74	3,354	1,173
20,420	25,378	811,376	1,172,630	750,942	1,165	182	3	225	14	2	1,182	409
18,216	22,073	476,545	818,493	599,326	946	14	2	309	15	—	963	323
15,753	31,806	764,385	1,064,507	526,071	643	38	3	129	6	—	652	167
4,211	63,572	405,429	767,381	499,233	688	2	1	76	11	—	700	78
—	—	942,733	955,671	9,154	834	114	2	125	17	6	853	245
2,776	2,905	519,183	641,845	198,871	385	20	235	300	101	2	721	322
930	790	1,290,203	1,309,779	92,275	44	—	2	19	45	7	91	26
62,306	146,524	5,209,854	6,730,306	2,675,872	4,705	370	248	1,183	209	17	5,162	1,570
159,264	1,691,665	32,019,160½	40,891,774	13,355,584	31,481	2,896	2,219	10,827	4,212	657	37,912	14,380
—	—	93,313,139	93,314,115	3,900	4	—	—	—	1,222	122	1,226	122
159,264	1,691,665	125,332,299½	134,205,889	13,359,484	31,485	2,896	2,219	10,827	5,434	779	39,138	14,502
112,440	1,615,990	125,004,235	133,742,476	13,284,346	30,871	3,233	1,968	10,309	5,579	881	38,418	14,423

AREA AND DISTRIBUTION OF HOLDINGS.

No. 8.—RETURN showing the Area and Distribution of Holdings in each County and District, 1921-22.

District No.	County and District.	Area of Holdings.			Distribution of Holdings.				
		Privately Owned Land.	Crown Lands (Leased and Licensed).	Total Area of Holdings.	Total Area under All Kinds of Crops.	Under Permanent Artificially Sown Grasses.	Previously Cropped Land Lying Idle during Season.	New Ground Cleared during Season.	Land Fallowed during Season.
	I. CENTRAL DIVISION.	Acres.	Acres.	Acres.	Acres.	Acres.	Acres.	Acres.	Acres.
	COUNTY ADELAIDE.								
	District Councils of—								
1	Aldinga	20,836	279	21,115	7,970	80	3,864	—	1,945
2	Barossa (portion of)	41,534	881	42,415	9,876	10	6,464	40	5,514
3	Burnside	5,623	—	5,623	954	5	10	—	—
4	Campbelltown	6,410	—	6,410	3,040	—	645	13	4
5	Clarendon	31,142	3,241	34,383	3,963	33	474	43	121
6	Crafers	5,455	45	5,500	1,132	—	56	3	29
7	East Torrens	16,503	1,177	17,680	2,678	—	5	—	—
8	Echunga (portion of)	14,876	8,747	23,623	1,812	—	646	104	—
9	Gawler South (portion of)	—	91	91		—	—	—	—
10	Highercombe	11,380	717	12,097	1,885	—	108	60	17
11	Kondoparinga (portion of)	15,664	10,702	26,366	1,130	30	515	62	120
12	Marion	11,311	397	11,708	4,110	15	—	—	592
13	Mitcham	10,208	—	10,208	1,828	—	80	—	—
14	Morphett Vale	19,323	—	19,323	5,599	—	2,258	—	1,178
15	Mount Crawford (portion of)	22,968	15,008	37,976	911	34	380	5	8
16	Munno Para East (portion of)	37,698	3,065	40,763	5,143	33	2,515	103	4,314
17	Munno Para West (portion of)	56,603	1,885	58,488	15,193	190	4,073	4	14,270
18	Noarlunga	23,486	280	23,766	7,251	—	2,333	89	1,170
19	Onkaparinga (portion of)	48,283	460	48,743	6,024	139	5,277	60	—
20	Para Wirra	21,907	5,502	27,409	1,960	—	180	24	6
21	Payneham	973	10	983	954	—	3	2	—
22	Prospect	292	—	292	112	11	90	—	—
23	Springton (portion of)	9,928	752	10,680	118	—	727	—	—
24	Stirling	12,626	1,820	14,446	1,381	12	32	3	7
25	Talunga	46,089	344	46,433	4,271	18	1,639	11	227
26	Teatree Gully	22,185	—	22,185	3,652	60	1,281	50	1,072
27	Walkerville	—	—	—	—	—	—	—	—
28	West Torrens	5,390	160	5,550	933	25	11	—	—
29	Willunga (portion of)	23,520	3,212	26,732	4,303	35	2,335	9	1,146
30	Woodville	5,906	45	5,951	1,309½	3	54	—	3,261
31	Yatala North	17,966	1,051	19,017	5,248	35	1,227	—	577
32	Yatala South	5,959	186	6,145	1,943	52	122	1	—
33	Hundred of Port Adelaide (portion of), viz., Torrens and Garden Islands	—	—	—	—	—	—	—	—
	Total of County Adelaide	572,044	60,057	632,101	106,683½	820	37,404	686	35,578
	COUNTY CARNARVON.								
	District Councils of—								
	Dudley, viz., Hundreds of—								
55	Dudley	42,478	42,331	84,809	3,037	—	4,392	150	—
56	Haines (portion of)	10,557	4,957	15,514	286	—	455	15	—
	Kingscote, viz., Hundreds of—								
57	Cassini	23,876	31,704	55,580	53	—	1,060	—	—
58	Duncan	5,000	16,210	21,210	12	—	170	—	—
59	Haines (portion of)	13,102	16,758	29,860	352	150	401	—	—
60	MacGillivray	28,854	32,968	61,822	696	—	1,931	214	231
61	McDonald	13,500	4,000	17,500	—	—	1,800	—	—
62	Menzies	54,385	15,506	69,891	5,278	—	13,613	910	413
63	Newland	9,050	9,000	18,050	5	—	150	100	—
64	Ritchie	6,300	—	6,300	18	—	158	—	—
65	Seddon	9,435	12,332	21,767	73	—	290	5	18
66	Remainder of County	14,240	32,082	46,322	1	—	—	—	—
	Total of County Carnarvon	230,777	217,848	448,625	9,811	150	24,420	1,394	662
	COUNTY EYRE.								
	District Councils of—								
	Swan Reach (portion of), viz., Hds. of—								
67	Fisher	21,353	29,929	51,282	182	—	2,500	—	—
68	Skurray	34,253	38,506	72,759	41	75	928	—	—
	English, viz., Hundreds of—								
69	Bower	17,856	47,680	65,536	5,117	30	3,758	—	4,351
70	English	59,553	16,401	75,954	18,654	—	7,158	—	15,606
	Morgan (portion of), viz., Hundreds of—								
71	Brownlow (portion of)	14,997	24,276	39,273	3,720	—	2,460	70	1,801
72	Eba	6,343	66,736	73,079	426	—	1,167	—	—
73	Hay	1,500	75,757	77,257	46	—	805	—	—
74	Beatty	2,949	60,772	63,721	2,944	—	4,093	135	30
	Neales, viz., Hundreds of—								
75	Dutton (portion of)	15,922	4,043	19,965	3,610	—	1,069	—	1,165
75A	Brownlow (portion of)	24,116	18,818	42,934	8,399	—	1,788	50	5,078
76	Neales	51,477	9,448	60,925	14,155	—	8,424	122	13,574
	Keyneton viz., Hundreds of—								
77	Bagot	29,379	23,136	52,515	8,117	—	9,999	230	3,508
78	Jellicoe (portion of)	46,080	56	46,136	3,210	60	2,405	75	1,204
	Truro, viz., Hundreds of—								
79	Anna	34,948	15,113	50,061	7,192	550	8,969	—	1,207
80	Dutton (portion of)	31,588	1,720	33,308	6,535	750	5,279	—	3,381
81	Jellicoe (portion of)	35,833	—	35,833	4,022	30	3,322	—	2,346
	Total of County Eyre	428,147	432,391	860,538	86,370	1,495	64,124	682	53,251
	COUNTY FERGUSSON.								
	District Councils of—								
	Clinton (portion of), viz, Hun. of—								
82	Cunningham (portion of)	6,043	219	6,262	2,462	—	1,030	—	1,946
	Dalrymple, viz., Hundreds of—								
83	Dalrymple	57,621	3,282	60,903	15,732	—	3,787	120	5,928
84	Ramsay (portion of)	15,892	12,530	28,422	2,888	—	2,499	—	1,700
	Melville, viz., Hundreds of—								
85	Melville	66,977	2,333	69,310	18,439	50	9,971	—	7,955
86	Moorowie (portion of)	27,646	8,699	36,345	5,724	—	5,668	60	2,160
	Minlaton, viz., Hundreds of—								
87	Curramulka	62,914	6,390	69,304	20,602	—	22,538	400	10,535
88	Koolywurtie	48,252	3,738	51,990	15,897	—	20,499	—	9,065
89	Minlacowie	53,710	4,945	58,655	20,442	—	14,419	100	9,192
90	Ramsay (portion of)	26,057	5,988	32,045	5,211	—	6,807	50	3,260
	Warooka, viz., Hundreds of—								
91	Carribie	13,353	70,180	83,533	2,132	10	4,950	288	723
92	Coonarie	1,350	63,126	64,476	—	—	465	—	—
93	Moorowie (portion of)	12,440	13,390	25,830	3,355	—	2,438	—	1,135
94	Para Wurlie	46,398	35,186	81,584	7,644	30	4,578	155	3,874
95	Warrenben	2,758	88,429	91,187	80	—	520	200	—

AREA AND DISTRIBUTION OF HOLDINGS—*continued.*

No. 8.—RETURN showing the Area and Distribution of Holdings in each County and District, 1921-22—*continued.*

District No.	County and District.	Area of Holdings.			Distribution of Holdings.				
		Privately Owned Land.	Crown Lands (Leased and Licensed).	Total Area of Holdings.	Total Area under All Kinds of Crops.	Under Permanent Artificially Sown Grasses.	Previously Cropped Land Lying Idle during Season.	New Ground Cleared during Season.	Land Fallowed during Season.
		Acres.	Acres.	Acres.	Acres.	Acres.	Acres.	Acres.	Acres.
	I. CENTRAL DIVISION—*continued.*								
	COUNTY FERGUSSON—*continued.*								
	District Counils of—								
	Yorke Peninsula, viz., Hundreds of—								
96	Cunningham (portion of)	65,089	9,661	74,750	25,490	—	10,720	200	18,145
97	Kilkerran	58,039	21,554	79,593	26,129	160	16,522	10	18,676
98	Maitland	75,470	7,103	82,573	31,782	—	21,114	482	21,688
99	Muloowurtie	48,041	12,803	60,844	17,917	—	6,960	1,703	11,341
100	Wauraltee	60,828	11,560	72,388	27,111	—	16,010	20	15,659
	Total of County Fergusson	748,878	381,116	1,129,994	249,037	250	171,495	3,788	142,982
	COUNTY GAWLER.								
	District Councils of—								
	Alma Plains, viz., Hundred of—								
101	Alma (portion of)	47,604	—	47,604	16,747	—	12,869	330	12,227
	Balaklava (portion of), viz., Hds. of—								
102	Balaklava	57,741	5,211	62,952	26,729	—	17,549	—	18,665
102A	Dalkey (portion of)								
	Dalkey, viz., Hundred of—								
103	Dalkey (portion of)	69,241	421	69,662	26,039	—	19,943	—	21,212
	Dublin, viz., Hundreds of—								
104	Dublin	69,298	8,166	77,464	21,582	20	18,247	123	16,836
105	Port Gawler (portion of)								
	Gawler South (portion of), viz., Hd. of—								
106	Mudla Wirra (portion of)	—	—	—	—	—	—	—	—
	Grace, viz., Hundred of—								
107	Grace (portion of)	55,771	—	55,771	22,993	—	10,651	18	18,777
	Mudla Wirra North, viz., Hds. of—								
108	Mudla Wirra (portion of)	37,752	—	37,752	16,632	70	7,008	—	12,863
109	Grace (portion of)								
	Mudla Wirra South, viz., Hundred of—								
110	Mudla Wirra (portion of)	35,082	2,210	37,292	15,713	—	6,411	—	11,563
	Munno Para West (ptn. of), viz., Hd. of—								
111	Mudla Wirra (portion of)	—	—	—	—	—	—	—	—
	Port Gawler, viz., Hundreds of—								
112	Grace (portion of)	83,158	6,119	89,277	21,027	250	24,709	—	13,123
113	Port Gawler (portion of)								
	Port Wakefield (ptn. of), viz., Hd. of—								
114	Inkerman	46,092	5,227	51,319	15,787	—	18,114	6	7,199
	Rhynie (portion of), viz., Hundred of—								
115	Alma (portion of)	23,854	—	23,854	5,456	—	3,238	—	4,482
	Stockport (portion of), viz., Hd. of—								
116	Alma (portion of)	14,091	—	14,091	4,751	—	4,107	—	3,711
	Total of County Gawler	539,684	27,354	567,038	193,456	340	142,846	477	140,658
	COUNTY HINDMARSH.								
	District Councils of—								
	Bremer, viz., Hundreds of—								
117	Alexandrina (portion of)	57,493	10,028	67,521	11,296	220	7,457	652	4,853
118	Bremer (portion of)								
119	Strathalbyn (portion of)								
	Echunga (portion of), viz., Hd. of—								
120	Macclesfield (portion of)	772	51	823	83	—	—	8	—
	Encounter Bay, viz., Hundreds of—								
121	Waitpinga (portion of)	9,762	18,282	28,044	622	—	519	—	37
122	Encounter Bay (portion of)								
123	Encounter Bay (portion of)	35,921	25,700	61,621	1,323	120	1,082	91	—
124	Goolwa (portion of)								
	Kondoparinga (ptn. of), viz., Hd. of—								
125	Kondoparinga (portion of)	23,204	8,158	31,362	1,350	60	798	18	—
	Macclesfield, viz., Hundreds of—								
126	Macclesfield (portion of)	20,333	1,043	21,376	1,804	104	259	40	20
127	Strathalbyn (portion of)								
	Mount Barker, viz., Hundreds of—								
128	Macclesfield (portion of)	21,145	200	21,345	2,932	149	1,583	142	67
129	Strathalbyn (portion of)								
	Onaunga (portion of), viz., Hd. of—								
130	Strathalbyn (portion of)	31,678	67	31,745	5,182	—	4,211	30	1,472
	Port Elliot, viz., Hundreds of—								
131	Goolwa (portion of)	30,141	2,964	33,105	3,619	17	3,370	279	532
132	Nangkita	41,294	24,792	66,086	3,546	76	3,728	23	1,076
	Rapid Bay, viz., Hundreds of—								
133	Yankalilla (portion of)	41,155	25,608	66,763	1,046	—	880	—	78
134	Waitpinga (portion of)								
	Strathalbyn, viz., Hundreds of—								
135	Alexandrina (portion of)	44,293	8,238	52,531	8,386	62	6,888	127	2,841
136	Bremer (portion of)								
137	Kondoparinga (portion of)								
138	Macclesfield (portion of)								
139	Strathalbyn (portion of)								
	Willunga (portion of), viz., Hd. of—								
140	Myponga (portion of)	6,202	1,941	8,143	204	—	382	80	—
	Yankalilla, viz., Hundreds of—								
141	Encounter Bay (portion of)	71,206	35,447	106,653	3,349	6	3,848	71	117
142	Myponga (portion of)								
143	Yankalilla (portion of)								
	Total of County Hindmarsh	434,599	162,519	597,118	44,742	814	35,005	1,561	11,093
	COUNTY LIGHT.								
	District Councils of—								
	Angaston, viz., Hundreds of—								
144	Moorooroo (portion of)	49,334	373	49,707	11,705	102	5,074	—	4,770
144A	Nuriootpa (portion of)								
	Barossa (portion of), viz., Hundred of—								
145	Nuriootpa (portion of)	33	—	33	—	—	—	—	—
	Belvidere, viz., Hundred of—								
146	Belvidere	55,407	—	55,407	18,091	20	6,433	64	14,176
	Gilbert, viz., Hundred of—								
147	Gilbert (portion of)	52,285	—	52,285	17,095	242	2,445	7	17,615
	Hamilton, viz., Hundreds of—								
148	Gilbert (portion of)	53,109	254	53,363	14,401	—	6,586	35	13,351
149	Kapunda (portion of)								
150	Waterloo (portion of)								
	Julia, viz., Hundred of—								
151	Julia Creek	39,209	856	40,065	13,285	—	3,459	—	9,945
	Kapunda, viz., Hundreds of—								
152	Kapunda (portion of)	69,082	738	69,820	17,618	10	11,130	50	15,967
153	Light (portion of)								

AREA AND DISTRIBUTION OF HOLDINGS—*continued.*

No. 8.—Return showing the Area and Distribution of Holdings in each County and District, 1921-22—*continued.*

District No.	County and District.	Area of Holdings.			Distribution of Holdings.				
		Privately Owned Land.	Crown Lands (Leased and Licensed).	Total Area of Holdings.	Total Area under All Kinds of Crops.	Under Permanent Artificially Sown Grasses.	Previously Cropped Land Lying Idle during Season.	New Ground Cleared during Season.	Land Fallowed during Season.
		Acres.	Acres.	Acres.	Acres.	Acres.	Acres.	Acres.	Acres.
	I. CENTRAL DIVISION—*continued.*								
	COUNTY LIGHT—*continued.*								
	District Councils of—								
	Mount Crawford (portion of), viz., Hd. of—								
154	Moorooroo (portion of)	14,700	—	14,700	30	—	—	—	—
	Munno Para East (ptn. of), viz., Hd. of—								
155	Nuriootpa (portion of)	35	—	35	5	—	—	—	—
	Freeling, viz., Hundreds of—								
156	Light (portion of)	31,467	—	31,467	13,182	—	5,838	—	11,275
157	Nuriootpa (portion of)	46,935	103	47,038	19,768	130	4,147	74	15,103
	Saddleworth (ptn. of), viz., Hds. of—								
158	Saddleworth (portion of)	34,926	—	34,926	10,572	—	3,873	—	9,866
158A	Gilbert (portion of)								
	Springton (portion of), viz., Hd. of—								
159	Moorooroo (portion of)	3,205	—	3,205	430¼	—	236	—	—
	Stockport, portion of), viz., Hds. of—								
160	Gilbert (portion of)	17,692	—	17,692	5,489	30	6,052	—	4,750
161	Light (portion of)								
	Tanunda, viz., Hundreds of—								
162	Moorooroo (portion of)	13,172	—	13,172	4,771	—	216	11	1,238
162A	Nuriootpa (portion of)								
	Waterloo (portion of), viz., Hds. of—								
163	Saddleworth (portion of)	37,960	767	38,727	8,331	—	6,305	—	8,189
164	Waterloo (portion of)								
	Total of County Light	518,551	3,091	521,642	154,773¼	534	61,794	241	126,245
	COUNTY STURT.								
	District Councils of—								
	Angas, viz., Hundred of—								
165	Angas	52,539	24,601	77,140	15,162	—	24,423	19	7,011
	Brinkley, viz. Hundred of—								
166	Brinkley	49,248	41,153	90,401	7,361	—	10,508	1,233	3,468
167	Freeling (portion of)	29,507	10,917	40,424	3,185	300	5,785	162	921
	Caurnamont (portion of), viz., Hd. of—								
168	Ridley	47,013	62,187	109,200	10,729	—	34,522	50	1,894
	Mannum (portion of), viz., Hd. of—								
169	Finniss	69,300	12,548	81,848	17,322	—	27,654	48	8,600
	Mobilong (portion of), viz., Hd. of—								
170	Mobilong	51,476	17,064	68,540	16,650	15	23,295	500	4,189
	Monarto, viz., Hundred of—								
171	Monarto	56,659	2,126	58,785	8,020	—	17,979	45	2,721
	Nairne, viz., Hundred of—								
172	Kanmantoo (portion of)	60,042	43	60,085	2,255	1	2,984	57	230
	Onaunga (portion of), viz., Hd. of—								
173	Freeling (portion of)	9,634	14,426	24,060	1,165	—	3,315	—	240
	Onkaparinga (portion of), viz., Hd. of—								
174	Kanmantoo (portion of)	2,940	—	2,940	78	40	43	—	13
	Springton (portion of), viz., Hd. of—								
175	Jutland (portion of)	58,183	1,111	59,294	3,043	—	10,488	391	20
	Tungkillo, viz., Hundred of—								
176	Tungkillo	64,491	2,568	67,059	4,472	30	7,470	—	1,186
	Total of County Sturt	551,032	188,744	739,776	89,442	386	168,466	2,505	30,493
	II. LOWER NORTH DIVISION.								
	COUNTY BURRA.								
	District Councils of—								
	Apoinga, viz., Hundreds of—								
177	Apoinga	53,318	5,876	59,194	8,578	250	2,236	185	6,627
178	Bright	21,793	25,960	47,753	5,345	150	4,554	127	2,880
179	Bundey	4,265	59,263	63,528	1,804	—	840	—	2,075
	Burra, viz., Hundreds of—								
180	Baldina	34,170	36,587	70,757	1,265	—	2,145	280	560
181	King	3,999	65,406	69,405	1	—	—	—	—
182	Kooringa	61,559	313	61,872	5,014	—	2,826	—	5,352
	Hallett, viz., Hundreds of—								
183	Hallett	55,793	26,049	81,842	8,416	—	2,633	450	6,433
184	Tomkinson	1,320	103,173	104,493	418	—	—	—	—
	Morgan (portion of), viz., Hds. of—								
185	Lindley	5,712	47,813	53,525	130	—	1,324	30	—
186	Maude	4,495	56,776	61,271	325	—	1,895	—	—
	Mount Bryan, viz., Hundreds of—								
187	Kingston	55,000	414	55,414	8,909	—	2,430	—	5,656
188	Mongolata	12,575	34,632	47,207	20	—	—	—	—
189	Rees	—	62,037	62,037	—	—	—	—	—
190	Remainder of County	1,670	427,796	429,466	—	—	—	—	—
	Total of County Burra	315,669	952,095	1,267,764	40,225	400	20,883	1,072	29,583
	COUNTY DALY.								
	District Councils of—								
	Redhill (portion of), viz., Hd. of—								
192	Redhill	62,710	1,244	63,954	15,255	—	10,252	189	12,093
	Clinton (portion of), viz., Hds. of—								
193	Clinton (portion of)	67,845	3,284	71,129	22,016	60	14,009	100	15,235
194	Kulpara (portion of)	111	82	193	40	—	—	—	—
195	Tiparra	130,807	38,330	169,137	59,747	—	61,466	10	36,045
	Kadina, viz., Hundreds of—								
196	Kadina	76,420	10,777	87,197	33,659	40	17,653	—	22,461
197	Wallaroo	55,402	15,861	71,263	26,724	720	11,457	748	13,521
	Kulpara, viz., Hundreds of—								
198	Clinton (portion of)	—	—	—	—	—	—	—	—
199	Kulpara (portion of)	60,907	4,325	65,232	22,531	932	20,589	—	14,815
	Port Broughton, viz., Hundreds of—								
200	Mundoora	29,719	15,304	45,023	13,529	—	11,416	15	8,140
201	Wokurna	56,373	14,871	71,244	22,876	—	23,152	—	14,565
	Ninnes, viz., Hundreds of—								
202	Ninnes	54,796	7,630	62,426	22,807	—	12,632	—	20,115
203	Tickera	72,044	13,024	85,068	31,690	796	17,757	1,302	15,205
204	Wiltunga	57,221	17,004	74,225	25,131	—	18,213	300	24,285
	Port Wakefield (ptn. of), viz., Hd. of—								
205	Clinton (portion of)	—	—	—	—	—	—	—	—
	Snowtown (portion of), viz., Hds. of—								
206	Barunga	68,345	6,375	74,720	15,080	—	17,496	40	15,478
207	Cameron	48,081	7,928	56,009	20,128	—	14,694	294	14,216
	Total of County Daly	840,781	156,039	996,820	331,213	2,548	250,786	2,998	226,174

AREA AND DISTRIBUTION OF HOLDINGS—*continued.*

No. 8.—Return showing the Area and Distribution of Holdings in each County and District, 1921-22—*continued.*

District No.	County and District.	Area of Holdings.			Distribution of Holdings.				
		Privately Owned Land.	Crown Lands (Leased and Licensed).	Total Area of Holdings.	Total Area under All Kinds of Crops.	Under Permanent Artificially Sown Grasses.	Previously Cropped Land Lying Idle during Season.	New Ground Cleared during Season.	Land Fallowed during Season.
	II. LOWER NORTH DIVISION—*cntd.*	Acres.	Acres.	Acres.	Acres.	Acres.	Acres.	Acres.	Acres.
	COUNTY KIMBERLEY.								
	District Councils of—								
	Coglin (portion of), viz., Hundred of—								
212	Gumbowie	30,438	30,949	61,387	4,540	—	15,268	105	4,135
213	Hardy	10	86,256	86,266	—	—	—	—	—
214	Parnaroo	10,498	68,352	79,850	1,178	30	7,320	40	850
	Terowie (portion of), viz., Hundreds of—								
215	Ketchowla	—	100,557	100,557	10	—	—	—	—
216	Terowie	58,723	19,970	74,693	3,321	—	6,350	250	2,912
217	Wonna	3,539	85,060	88,599	531	—	1,350	950	—
218	Remainder of County (north portion)	—	197,064	197,064	1	—	—	—	—
219	Remainder of County (south portion)	—	192,120	192,120	—	—	—	—	—
	Total of County Kimberley	103,208	780,328	880,536	9,581	30	30,288	1,345	7,897
	COUNTY STANLEY.								
	District Councils of—								
	Balaklava (portion of), viz., Hds. of—								
220	Goyder (portion of)	45,369	7,048	52,417	14,881	—	10,035	—	11,519
221	Stow								
221A	Everard (portion of)								
221B	Hall (portion of)								
	Blyth, viz., Hundred of—								
222	Blyth	65,628	4,707	70,335	23,088	—	12,027	—	20,217
	Booborowie (ptn. of), viz., Hd. of—								
223	Ayers	58,315	505	58,820	18,209	10	4,034	—	13,993
	Redhill (portion of), viz., Hd. of—								
224	Koolunga	56,069	1,601	57,670	18,918	211	10,454	959	15,335
	Clare, viz., Hundred of—								
225	Clare (portion of)	49,354	42	49,396	9,279	3	4,651	170	5,826
	Georgetown (portion of), viz., Hd. of—								
226	Yackamoorundie	40,866	9,833	50,699	10,434	—	5,206	200	8,942
	Hall, viz., Hundred of—								
227	Hall (portion of)	69,608	8,859	78,467	24,401	—	20,613	—	18,759
	Hanson, viz., Hundred of—								
228	Hanson	51,011	1,228	52,239	15,731	500	6,545	—	15,495
	Hutt and Hill Rivers, viz., Hds. of—								
229	Andrews (portion of)	34,648	1,421	36,069	9,553	700	3,976	—	7,357
230	Hart (portion of)	48,202	48	48,250	11,053	—	7,224	—	9,262
231	Milne	62,067	13	62,080	14,372	60	5,369	110	10,991
	Port Wakefield (ptn. of), viz., Hd. of—								
232	Goyder (portion of)	55,550	7,672	63,222	19,651	—	21,999	33	12,804
	Rhynie (portion of), viz., Hundred of—								
233	Upper Wakefield (portion of)	4,341	—	4,341	1,708	15	1,000	—	1,223
	Snowtown (portion of), viz., Hds. of—								
234	Boucaut	58,204	4,845	63,049	21,757	—	7,497	—	18,326
235	Everard (portion of)	47,826	11,123	58,949	17,689	—	9,038	—	13,335
236	Hart (portion of)	9,605	2,767	12,372	4,241	—	2,000	—	3,350
	Spalding (portion of), viz., Hundred of—								
237	Andrews (portion of)	19,852	8,853	28,705	6,291	—	4,848	—	4,580
	Stanley, viz., Hundreds of—								
238	Clare (portion of)	46,919	—	46,919	12,332	60	14,271	—	10,981
239	Stanley (portion of)								
239A	Upper Wakefield (portion of)								
	Saddleworth (portion of), viz., Hd. of—								
239B	Stanley portion of)	9,923	—	9,923	3,154	—	2,251	—	2,894
	Upper Wakefield, viz., Hds. of—								
240	Stanley (portion of)	61,564	34	61,598	13,611	425	12,236	—	12,187
241	Upper Wakefield (portion of)								
	Waterloo (portion of), viz., Hd. of—								
242	Stanley (portion of)	18,626	—	18,626	5,426	—	4,556	—	4,408
	Total of County Stanley	913,547	70,599	984,146	275,779	1,984	169,830	1,472	221,784
	COUNTY VICTORIA.								
	District Councils of—								
	Belalie, viz., Hundreds of—								
243	Belalie	70,894	7,004	77,898	23,929	40	5,260	—	21,912
244	Whyte (portion of)	11,717	7,892	19,609	4,793	—	—	—	3,723
	Booborowie (portion of), viz., Hd. of—								
245	Anne	36,897	8,344	45,241	7,816	320	950	—	5,537
	Booyoolie, viz., Hundred of—								
246	Booyoolie (portion of)	34,485	5,150	39,635	13,218	60	5,531	—	10,958
	Caltowie (portion of), viz., Hd. of—								
247	Caltowie	52,871	1,019	53,890	20,599	—	5,630	272	18,911
	Crystal Brook, viz., Hundreds of—								
248	Crystal Brook	55,383	4,952	60,335	23,886	—	12,039	—	14,265
249	Howe (portion of)	627	1,615	2,242	416	—	85	—	295
250	Napperby (portion of)	14,675	1,448	16,123	5,945	—	2,345	—	4,720
	Georgetown (portion of), viz., Hds. of—								
251	Bundaleer	60,431	6,259	66,690	16,731	187	8,044	400	13,832
252	Narridy	38,215	5,589	43,804	13,461	—	6,750	—	10,968
	Gladstone, viz., Hundreds of—								
253	Booyoolie (portion of)	22,450	1,008	23,458	7,528	600	2,509	780	5,168
254	Yangya	50,401	1,000	51,401	15,930	300	5,298	8	12,992
	Pirie, viz., Hundreds of—								
255	Howe (portion of)	1,605	25,336	26,941	2,095	50	1,297	—	1,525
256	Napperby (portion of)	33,328	9,100	42,428	14,620	20	6,729	—	7,072
257	Pirie	45,972	26,238	72,210	15,592	—	12,401	—	7,708
258	Wandearah	49,443	24,921	74,364	17,737	60	11,140	70	10,053
	Spalding (portion of), viz., Hd. of—								
259	Reynolds	49,051	12,149	61,200	12,923	—	12,978	—	11,528
	Terowie (portion of), viz., Hd. of—								
260	Whyte (portion of)	79,294	7,260	86,554	17,981	702	4,393	40	15,508
	Total of County Victoria	707,739	156,284	864,023	235,200	2,339	103,379	1,570	176,675
	III. UPPER NORTH DIVISION.								
	COUNTY BLACHFORD.								
	District Council of—								
	Hawker (portion of), viz., Hds. of—								
266	Barndioota	—	110,156	110,156	480	—	1,240	—	—
267	Wonoka	3,605	94,598	98,203	5,120	—	11,556	—	110
	Hundreds of—								
268	Cotabena	—	110,765	110,765	—	—	—	—	—
269	Woolyana	1,000	86,395	87,395	510	—	2,740	—	—
270	Warrakimbo	—	89,007	89,007	—	—	40	—	—
271	Remainder of County	—	220,000	220,000	—	—	—	—	—
	Total of County Blachford	4,605	710,921	715,526	6,110	—	15,576	—	110

AREA AND DISTRIBUTION OF HOLDINGS—*continued.*

No. 8.—Return showing the Area and Distribution of Holdings in each County and District, 1921-22—*continued.*

District No.	County and District.	Area of Holdings.			Distribution of Holdings.				
		Privately Owned Land.	Crown Lands (Leased and Licensed).	Total Area of Holdings.	Total Area under All Kinds of Crops.	Under Permanent Artificially Sown Grasses.	Previously Cropped Land Lying Idle during Season.	New Ground Cleared during Season.	Land Fallowed during Season.
		Acres.	Acres.	Acres.	Acres.	Acres.	Acres.	Acres.	Acres.
	III. UPPER NORTH DIVISION—*cntd.*								
	COUNTY DALHOUSIE.								
	District Councils of—								
	Caltowie (portion of), viz., Hd. of—								
272	Tarcowie	52,297	1,618	53,915	15,777	—	5,213	796	15,644
	Carrieton (portion of), viz., Hds. of—								
273	Eurelia	25,261	44,986	70,247	5,442	—	20,497	—	4,888
274	Oladdie	4,552	64,026	68,578	1,399	—	15,000	—	972
275	Yalpara	—	68,837	68,837	—	—	1,190	—	60
	Orroroo, viz., Hundreds of—								
276	Black Rock Plain	37,814	15,212	53,026	8,069	—	15,359	—	7,235
277	Coomooroo	41,038	12,585	53,623	7,278	—	17,665	—	5,571
278	Erskine	5,716	53,711	59,427	716	—	10,584	—	490
279	Pekina	60,254	3,019	63,273	14,747	—	16,384	400	12,966
280	Walloway	26,632	39,103	65,735	1,253	—	22,723	—	308
	Yongala, viz., Hundreds of—								
281	Mannanarie	41,670	11,146	52,816	13,022	517	11,701	—	14,765
282	Morgan	40,651	33,088	73,739	8,170	400	8,169	—	6,384
283	Yongala	63,495	5,871	69,366	13,891	—	17,315	—	10,618
	Total of County Dalhousie	399,380	353,202	752,582	89,764	917	161,800	1,196	79,901
284	COUNTY DERBY	—	800,480	800,480	—	—	—	—	—
	COUNTY FROME.								
	District Councils of—								
	Hammond (portion of), viz., Hds. of—								
285	Coonatto	21,987	35,359	57,346	1,756	—	13,873	—	945
286	Pinda	28,199	34,025	62,224	7,974	—	26,612	—	5,455
287	Willochra (portion of)	28,885	26,491	55,376	4,475	—	16,258	—	2,859
288	Woolundunga (portion of)	3,997	22,908	26,905	421	—	300	—	45
	Kanyaka (portion of), Hundreds of—								
289	Willochra (portion of)	11,420	5,963	17,383	3,384	—	6,436	—	2,571
290	Woolundunga (portion of)	998	18,305	19,303	1,910	—	1,475	—	602
	Port Germein, viz., Hundreds of—								
291	Appila	82,608	2,691	85,299	24,208	—	17,248	50	23,442
292	Baroota	49,948	27,875	77,823	13,255	—	12,306	224	4,517
293	Booleroo	62,928	2,253	65,181	20,891	—	18,592	10	20,134
294	Darling	3,146	8,660	11,806	1,214	—	1,424	11	899
295	Gregory	28,349	23,442	51,791	7,088	20	13,188	—	6,474
296	Telowie	24,373	9,425	33,798	10,455	—	8,668	344	5,022
297	Willochra (portion of)	17,518	11,941	29,459	3,733	—	12,907	20	3,257
298	Willowie	64,702	7,402	72,104	20,237	25	14,440	—	17,734
299	Wongyarra	46,032	10,586	56,618	8,423	45	8,373	200	4,728
300	Woolundunga (portion of)	2,275	2,030	4,305	180	7	410	—	150
	Woolundunga, viz., Hundreds of—								
301	Davenport	20,558	59,714	80,272	1,918	—	2,346	30	221
302	Winninowie	6,149	51,475	57,624	3,013	—	2,200	—	379
303	Woolundunga (portion of)	1,405	57,920	59,325	310	—	140	—	200
	Total of County Frome	505,477	418,465	923,942	134,845	97	178,196	889	99,634
	COUNTY GRANVILLE.								
	District Council of—								
	Carrieton (portion of), viz., Hds. of—								
304	Bendleby	1,969	70,300	72,269	901	—	15,645	—	608
305	Eurilpa	989	59,145	60,134	957	90	15,277	—	296
306	McCulloch	—	20,772	20,772	—	—	—	—	—
307	Uroonda	1,006	56,993	57,999	623	—	7,902	—	—
308	Yanyarrie	10,715	58,913	69,628	1,576	—	21,239	—	605
	Hawker (portion of), viz., Hds. of—								
309	Wirreanda	11,144	49,021	60,165	1,012	—	9,090	—	100
310	Yednalue	4,219	54,462	58,681	158	—	1,792	—	—
311	Remainder of County	—	310,034	310,034	—	—	—	—	—
	Total of County Granville	30,042	679,640	709,682	5,227	90	70,945	—	1,609
	COUNTY HANSON.								
	District Council of—								
	Hawker (portion of), viz., Hd. of—								
312	Arkaba	6,561	78,455	85,016	9,035	—	21,893	—	750
	Hundreds of—								
313	Adams	—	65,765	65,765	3,167	—	4,583	—	120
314	French	—	74,016	74,016	—	—	—	—	—
315	Moralana	—	86,199	86,199	210	—	1,520	—	—
316	Warcowie	—	61,002	61,002	980	—	4,012	—	—
317	Remainder of County	—	305,240	305,240	—	—	—	—	—
	Total County of Hanson	6,561	670,677	677,238	13,392	—	32,008	—	870
	COUNTY HERBERT.								
	District Council of—								
	Coglin (portion of), viz., Hds. of—								
318	Cavenagh	6,948	50,742	57,690	610	—	5,350	150	—
319	Coglin	6,893	51,250	58,143	2,383	—	11,495	20	1,596
320	Nackara	4,025	82,575	86,600	625	—	5,842	20	340
321	Paratoo	5,000	96,459	101,459	80	—	—	—	—
	Hundreds of—								
322	Minburra	—	96,059	96,059	63	—	—	—	—
323	Waroonee	—	105,724	105,724	—	—	—	—	—
324	Remainder of County	6,000	425,082	431,082	—	—	—	—	—
	Total of County Herbert	28,866	907,891	936,757	3,761	—	22,687	190	1,936
325	COUNTY LYTTON	—	804,630	804,630	—	—	—	—	—
	COUNTY NEWCASTLE.								
	District Councils of—								
	Hammond (portion of), viz., Hd. of—								
326	Moockra (portion of)	368	19,787	20,155	680	—	4,660	—	425
	Kanyaka (portion of), viz., Hds. of—								
327	Boolcunda	6,672	78,114	84,786	1,866	—	7,000	—	550
328	Cudla Mudla	1,024	42,989	44,013	340	—	2,000	—	200
329	Kanyaka	10,345	72,868	83,213	1,665	—	5,900	—	308
330	Moockra (portion of)	—	28,346	28,346	729	—	3,160	—	460
331	Palmer	7,777	69,803	77,580	1,639	—	9,251	297	500
332	Pichi Richi (portion of)	12,576	30,443	43,019	3,013	—	8,244	—	2,002
333	Wyacca (portion of)	1,876	18,987	20,863	1,360	—	2,000	—	700
334	Yarrah (portion of)	4,696	29,188	33,884	3,221	—	1,835	15	900

AREA AND DISTRIBUTION OF HOLDINGS—*continued.*

No. 8.—RETURN showing the Area and Distribution of Holdings in each County and District, 1921-22—*continued.*

District No.	County and District.	Area of Holdings.			Distribution of Holdings.				
		Privately Owned Land.	Crown Lands (Leased and Licensed).	Total Area of Holdings.	Total Area under All Kinds of Crops.	Under Permanent Artificially Sown Grasses.	Previously Cropped Land Lying Idle during Season.	New Ground Cleared during Season.	Land Fallowed during Season.
	III. UPPER NORTH DIVISION—*cntd.*	Acres.	Acres.	Acres.	Acres.	Acres.	Acres.	Acres.	Acres.
	COUNTY NEWCASTLE—*continued.*								
	Hundreds of—								
335	Crozier	2,000	53,477	55,477	—	—	—	—	—
336	Pichi Richi (portion of)	—	17,000	17,000	—	—	—	—	—
337	Wyacca (portion of)	—	51,000	51,000	—	—	—	—	—
338	Yarrah (portion of)	—	48,000	48,000	—	—	—	—	—
339	Remainder of County	3,000	127,000	130,000	—	—	—	—	—
	Total of County Newcastle	50,334	687,002	737,336	14,513	—	44,050	312	6,045
	COUNTY TAUNTON.								
	Hundreds of—								
340	Bunyeroo	—	64,473	64,473	—	—	—	—	—
341	Carr	5,567	47,789	53,356	68	—	—	—	—
342	Edeowie	—	50,504	50,504	—	—	—	—	—
343	Nilpena	—	43,100	43,100	—	—	—	—	—
344	Oratunga	—	52,550	52,550	—	—	—	—	—
345	Parachilna	—	83,398	83,398	—	—	—	—	—
346	Remainder of County	—	807,231	807,231	—	—	—	—	—
	Total of County Taunton	5,567	1,149,045	1,154,612	68	—	—	—	—
	IV. SOUTH-EASTERN DIVISION.								
	COUNTY BUCKINGHAM.								
	District Council of—								
	Tatiara (portion of), viz., Hds. of—								
364	Cannawigra	6,509	88,651	95,160	1,139	—	7,525	—	50
365	Pendleton	2,000	78,504	80,504	517	—	6,264	—	—
366	Senior	8,891	41,489	50,380	60	—	1,000	—	—
367	Stirling	16,678	80,155	96,833	7,322½	40	22,676	—	870
368	Tatiara	91,594	37,309	128,903	17,878	200	31,973	946	9,466
369	Wirrega	63,417	89,254	152,671	13,107	—	23,824	241	2,939
370	Killalooka	—	86,960	86,960	—	—	—	—	—
371	Hundred of Archibald	—	15,670	15,670	8	—	—	—	—
372	Remainder of County	—	78,000	78,000	—	—	—	—	—
	Total of County Buckingham	189,089	595,992	785,081	40,031½	240	93,262	1,187	13,325
	COUNTY CARDWELL.								
	District Council of—								
	Meningie (portion of), viz., Hds. of—								
373	Glyde	3,231	91,708	94,939	58	20	140	—	—
374	Neville	424	28,255	28,679	30	—	20	—	—
375	Santo	4,092	28,715	32,807	—	—	9	—	—
	Hundreds of—								
376	Coombe	8,286	87,970	96,256	2,984	75	9,583	—	600
377A	Laffer	—	—	—	273	—	—	—	—
377	Remainder of County	16	394,858	394,874	2,455	—	6,126	—	400
	Total of County Cardwell	16,049	631,506	647,555	5,800	95	15,878	—	1,000
	COUNTY GREY.								
	District Councils of—								
	Beachport, viz., Hundreds of—								
388	Lake George	35,403	96,181	131,584	1,190	—	200	10	—
389	Symon								
390	Rivoli Bay (portion of)								
391	Rivoli Bay (portion of), viz., Penguin Island								
	Benara, viz., Hundreds of—								
392	Benara (portion of)	35,478	12,285	47,763	405	120	—	—	—
393	Kongorong	48,590	9,239	57,829	1,170	1,150	3,292	—	—
	Kennion (portion of), viz., Hds. of—								
394	Kennion	18,739	35,024	53,763	828	20	100	150	40
395	Riddoch	28,343	40,219	68,562	1,092	—	—	—	—
396	Short	2,044	40,522	42,566	25	—	—	—	—
	Millicent, viz., Hundreds of—								
397	Mount Muirhead	81,949	29,204	111,153	16,829	720	3,040	—	—
398	Mayurra (portion of)								
399	Hindmarsh (portion of)								
400	Rivoli Bay (portion of)								
	Mount Gambier East, viz., Hds. of—								
401	Blanche (portion of)	4,883	280	5,163	1,998	—	2,000	—	—
402	Caroline (portion of)	11,002	3,258	14,260	1,906	850	1,000	—	—
403 405	Gambier	49,780	2,281	52,061	9,495	300	12,100	15	—
404	MacDonnell (portion of)	1,347	—	1,347	131	—	—	—	—
406	Mingbool	45,635	8,431	54,066	31	—	2,150	—	—
	Mount Gambier West, viz., Hds. of—								
407	Blanche (portion of)	48,392	3,120	51,512	6,896	88	5,714	—	255
408	Young	45,281	4,581	49,862	3,124	1,662	1,160	20	—
	Penola (portion of), viz., Hds. of—								
409	Grey	60,892	6,767	67,659	3,202¼	—	2,380	497	164
410	Monbulla	28,365	23,307	51,672	1,033	500	897	143	—
411	Nangwarry	20,820	39,819	60,639	95	—	—	—	—
412	Penola	25,411	29,137	54,548	1,608	12	400	—	56
	Port MacDonnell, viz., Hundreds of—								
413	Caroline (portion of)	25,165	13,380	38,545	569	260	2,433	—	—
414	MacDonnell (portion of)	51,527	5,669	57,196	1,782	348	4,126	—	—
	Tantanoola, viz., Hundreds of—								
415	Benara (portion of)	42,928	24,482	67,410	5,633	236	1,544	59	23
416	Hindmarsh (portion of)								
417	Mayurra (portion of)								
	Total of County Grey	711,974	427,186	1,139,160	59,042¼	6,266	42,536	894	538
	COUNTY MACDONNELL.								
	District Councils of—								
	Lacepede (portion of), viz., Hds. of—								
418	Duffield	2,274	65,180	67,454	33	—	—	—	—
419	Lacepede	8,490	49,650	58,140	510	8	436	68	—
420	Landseer	—	73,645	73,645	31	—	230	—	—
421	Marcollat	—	59,329	59,329	—	—	—	—	—
422	Minecrow	1,833	75,744	77,577	32	—	6	50	—
423	Murrabinna	1,546	36,499	38,045	245	—	202	—	—
424	Peacock	—	51,077	51,077	1	—	—	—	—
425	Woolumbool	—	81,634	81,634	—	—	—	—	—

AREA AND DISTRIBUTION OF HOLDINGS—*continued.*

No. 8.—Return showing the Area and Distribution of Holdings in each County and District, 1921-22—*continued.*

District No.	County and District.	Area of Holdings.			Distribution of Holdings.				
		Privately Owned Land.	Crown Lands (Leased and Licensed).	Total Area of Holdings.	Total Area under All Kinds of Crops.	Under Permanent Artificially Sown Grasses.	Previously Cropped Land Lying Idle during Season.	New Ground Cleared during Season.	Land Fallowed during Season.
	IV. SOUTH-EASTERN DIVISION—*cntd.*	Acres.	Acres.	Acres.	Acres.	Acres.	Acres.	Acres.	Acres.
	COUNTY MACDONLELL—*continued.*								
	District Councils of—								
	Naracoorte (portion of), viz., Hds. of—								
426	Binnum	65,440	29,705	95,145	4,107	10	9,297	100	425
427	Glen Roy	32,025	35,627	67,652	31	—	—	—	—
428	Hynam	29,558	55,940	85,498	2,556	—	6,847	—	227
429	Lochaber	23,785	42,877	66,662	2,258	—	4,030	—	—
	Tatiara (portion of), viz., Hds. of—								
430	Parsons	4,756	55,958	60,714	412	12	242	15	15
431	Geegeela	1,694	71,540	73,234	—	—	—	—	—
432	Beeamma	—	76,200	76,200	—	—	—	—	—
	Total of County MacDonnell	171,401	860,605	1,032,006	10,216	30	21,290	233	667
	COUNTY ROBE.								
	District Councils of—								
	Kennion (portion of), viz., Hds. of—								
433	Coles (portion of) }	8,972	65,452	74,424	31	—	—	—	—
434	Fox (portion of) }								
	Lacepede (portion of), viz., Hds. of—								
435	Bowaka }	12,983	117,078	130,061	1,353	—	2,272	—	—
436	Mount Benson }								
	Lucindale, viz., Hundreds of—								
437	Coles (portion of) }	2,727	77,927	80,654	87	—	25	—	—
438	Fox (portion of) }								
439	Conmurra	8,359	90,636	98,995	195	—	40	—	—
440	Joyce	21,098	70,940	92,038	1,243	20	610	90	60
441	Spence	6,313	67,879	74,192	434	—	—	—	—
442	Townsend	11,389	76,539	87,928	515	—	62	—	—
	Naracoorte (portion of), viz., Hds. of—								
443	Jessie	48,334	5,444	53,778	5,727	—	10,487	27	1,509
444	Joanna	50,273	9,103	59,376	2,035	160	2,590	—	610
445	Naracoorte	35,465	6,794	42,259	2,059	8	5,078	—	114
446	Robertson	45,900	34,321	80,221	1,068	—	1,958	—	190
	Penola (portion of), viz., Hundreds of—								
447	Comaum	42,015	14,162	56,177	3,579	38	3,795	—	—
448	Killanoola	44,339	21,626	65,965	31	—	—	—	—
	Robe, viz., Hundreds of—								
449	Bray	3,492	62,317	65,809	89	—	—	—	—
450	Ross	1,386	39,020	40,406	109	—	—	—	—
451	Smith	4,487	61,956	66,443	39	—	21	—	—
452	Waterhouse	28,189	36,448	64,637	995	180	2,342	—	—
	Total of County Robe	375,721	857,642	1,233,363	19,589	406	29,280	117	2,483
	V. WESTERN DIVISION.								
	COUNTY BOSANQUET.								
464	Hundred of Pildappa	—	—	—	—	—	—	—	—
465	Remainder of County	—	909,455	909,455	150	—	—	—	—
	Total of County Bosanquet	—	909,455	909,455	150	—	—	—	—
	COUNTY BUXTON.								
	Hundreds of—								
466	Cortlinye	58,531	4,885	63,416	13,486	—	5,735	7,620	2,105
467	Kelly	11,987	60,781	72,768	9,977	—	7,215	3,048	1,625
468	Moseley	32,502	24,553	57,055	3,755	—	634	2,290	160
469	Solomon	31,182	10,522	41,704	6,989	—	1,673	2,674	1,590
470A	Barna	11,431	3,553	14,984	—	—	—	530	20
470B	Caralue	—	—	—	—	—	—	—	—
470C	Yalanda	—	—	—	—	—	—	—	—
470D	Buckleboo	—	—	—	—	—	—	—	—
470E	Cunyarie	—	—	—	—	—	—	—	—
470F	Pinkawillinie	—	—	—	—	—	—	—	—
470G	Remainder of County (portion of)	—	—	—	—	—	—	—	—
470	Remainder of County (portion of)	—	196,880	196,880	100	—	200	—	—
	Total of County Buxton	145,633	301,174	446,807	34,307	—	15,457	16,162	5,500
	COUNTY DUFFERIN.								
	Hundreds of—								
471	Carawa	7,070	34,572	41,642	2,185	—	5,760	150	1,010
472	Hague	1,000	14,269	15,269	200	—	1,100	—	200
473	Haslam	3,896	57,428	61,324	5,175	—	7,500	120	1,360
474	Koolgera	5,104	—	5,104	1,076	—	—	80	370
475	Nunnyah	7,948	—	7,948	—	—	—	—	—
476	Perlubie	9,492	37,243	46,735	4,875	—	7,350	—	1,780
477	Petina	4,648	71,148	75,796	5,638	—	6,000	—	1,860
478	Wallala	18,027	12,303	30,330	4,425	—	1,280	—	990
479	Walpuppie	44,232	—	44,232	8,662	—	4,745	—	1,780
480	Yantanabie	20,806	1,469	22,275	2,405	—	480	—	920
480A	Pureba	—	—	—	—	—	—	—	—
481	Remainder of County	—	167,560	167,560	20	—	—	—	—
	Total of County Dufferin	122,223	395,992	518,215	34,661	—	34,215	350	10,270
	COUNTY FLINDERS.								
	District Councils of—								
	Lincoln (portion of), viz., Hds. of—								
482	Cummins	26,156	45,882	72,038	6,108	—	20,561	145	2,055
483	Flinders	—	53,385	53,385	—	—	400	—	—
484	Lake Wangary	21,732	71,791	93,523	1,693	—	4,490	—	640
485	Lincoln	25,019	40,311	65,330	1,944	65	5,568	40	511
486	Louth	27,847	37,425	65,272	6,885	—	12,132	170	3,069
487	Mortlock	23,559	50,045	73,604	3,325	—	27,069	—	2,066
488	Sleaford	2,500	44,935	47,435	81	—	200	10	90
489	Thistle Island	—	7,489	7,489	61	—	400	—	—
490	Uley	3,097	78,560	81,657	86	—	1,350	—	—
491	Ulipa	12,513	66,471	78,984	2,497	—	5,668	180	300
492	Wanilla	31,758	55,156	86,914	1,450	70	10,657	30	390
493	Warrow	23,969	46,548	70,517	2,689	—	7,728	272	662
494	Remainder of County	—	1,510	1,510	—	—	500	—	—
	Tumby Bay (portion of), viz., Hds. of—								
495	Hutchison	44,133	25,279	69,412	12,206	—	17,229	—	7,520
496	Koppio	53,202	17,020	70,222	5,212	—	16,545	100	2,148
497	Stokes	45,959	49,766	95,725	7,561	—	26,490	556	2,613
498	Yaranyacka	46,331	23,778	70,109	15,300	—	23,862	400	9,409
	Total of County Flinders	387,775	715,351	1,103,126	67,098	135	180,849	1,903	31,473

AREA AND DISTRIBUTION OF HOLDINGS—*continued.*

No. 8.—RETURN showing the Area and Distribution of Holdings in each County and District, 1921-22—*continued.*

District No.	County and District.	Area of Holdings.			Distribution of Holdings.				
		Privately Owned Land.	Crown Lands (Leased and Licensed).	Total Area of Holdings.	Total Area under All Kinds of Crops.	Under Permanent Artificially Sown Grasses.	Previously Cropped Land Lying Idle during Season.	New Ground Cleared during Season.	Land Fallowed during Season.
	V. WESTERN DIVISION—*continued.*	Acres.	Acres.	Acres.	Acres.	Acres.	Acres.	Acres.	Acres.
	COUNTY HOPETOUN.								
	Hundreds of—								
499	Bice	—	44,088	44,088	—	—	—	—	—
500	Caldwell	3,038	47,685	50,723	948	—	4,486	110	25
501	Lucy	—	66,061	66,061	—	—	—	—	—
502	May	—	31,913	31,913	—	—	—	—	—
503	Miller	5,899	70,522	76,421	2,455	—	5,549	313	556
504	Russell	3,000	74,461	77,461	—	—	—	—	—
505	Sturdee	19,278	65,308	84,586	4,399	—	8,283	305	1,130
506	Trunch	—	58,100	58,100	—	—	—	—	—
507	Wookata	—	81,414	81,414	4,585	—	6,034	852	1,200
508	Remainder of County	—	265,880	265,880	—	—	—	—	—
	Total of County Hopetoun	31,215	805,432	836,647	12,387	—	24,352	1,580	2,911
	COUNTY JERVOIS.								
	District Councils of—								
	Cleve, viz., Hundreds of—								
509	Boothby	19,218	35,665	54,883	5,131	—	13,635	1,591	1,350
510	Campoona	1,804	33,469	35,273	1,825	—	3,184	440	385
111	Darke	4,585	3,142	7,727	499	—	286	150	—
512	Jamieson	6,900	—	6,900	760	—	78	100	—
513	Mann	31,452	17,325	48,777	8,485	—	11,866	487	2,963
514	Pascoe	38,340	9,752	48,092	8,413	—	5,465	1,448	560
515	Roberts	12,262	33,747	46,009	5,743	—	10,674	1,005	1,635
516	Rudall	25,266	26,177	51,443	9,644	—	10,014	2,947	1,240
517	Smeaton	38,927	6,482	45,409	7,774	—	7,014	2,100	1,137
518	Verran	27,305	36,915	64,220	2,949	—	5,345	430	1,417
519	Yadnarie	18,654	34,572	53,226	9,853	—	18,640	905	3,045
520	Palkagee	16,883	—	16,883	2,942	—	1,453	1,063	660
520A	Tooligie	9,866	—	9,866	113	—	222	280	—
520B	Remainder of County	—	—	—	—	—	—	—	—
	Franklin Harbor, viz., Hds. of—								
521	Charleston	3,747	5,216	8,963	455	—	650	38	40
522	Glynn	2,000	7,529	9,529	940	—	2,039	—	440
523	Hawker	50,539	31,631	82,170	11,019	—	27,620	30	4,930
524	Heggaton	—	—	—	—	—	—	—	—
525	James	2,295	5,492	7,787	1,161	—	1,150	10	500
525A	McGregor	—	3,511	3,511	—	—	—	—	—
526	Miltalie	18,126	41,853	59,979	7,122	—	13,921	—	3,065
527	Minbrie	22,166	29,946	52,112	7,589	—	13,725	—	480
528	Mangalo	22,314	29,936	52,250	3,703	—	6,464	590	1,040
529	Playford	29,335	15,378	44,713	4,419	—	8,852	680	530
530	Warren	18,674	58,938	77,612	4,894	—	18,020	350	1,248
531	Wilton	13,963	29,108	43,071	4,770	—	12,602	370	1,250
	Tumby Bay (portion of), viz., Hds. of—								
532	Brooker	12,956	17,579	30,535	1,751	—	11,825	450	700
533	Butler	12,435	62,828	75,263	9,705	—	15,660	190	4,440
534	Dixson	2,200	56,692	58,892	9,904	—	12,053	300	5,774
535	Moody	—	29,246	29,246	1,706	—	4,360	240	1,033
	Total of County Jervois	462,212	662,129	1,124,341	133,269	—	236,817	16,194	39,862
	COUNTY KINTORE.								
	Hundreds of—								
536	Bagster	18,442	55,407	73,849	6,005	—	15,976	85	1,860
537	Burgoyne	4,773	63,519	68,292	3,172	—	11,790	40	740
538	Cohen	4,051	65,896	69,947	6,307	—	9,508	790	1,065
539	Giles	—	63,035	63,035	713	—	3,180	—	250
540	Keith	940	47,176	48,116	1,787	—	1,790	700	80
541	Kevin	1,000	23,717	24,717	1,341	—	2,949	40	—
542	Magarey	2,477	53,424	55,901	671	—	5,595	—	430
543	Nash	6,968	42,751	49,719	1,530	—	2,090	—	530
543A	Remainder of County	—	110,089	110,089	—	—	—	—	—
	Total of County Kintore	38,651	525,014	563,665	21,526	—	52,878	1,655	4,955
	COUNTY LE HUNTE.								
	Hundreds of—								
544	Pygery	57,942	3,000	60,942	10,270	—	3,736	3,834	—
545	Wannamana	50,240	7,820	58,060	10,254	—	3,900	3,037	375
546	Wudinna	43,008	9,917	52,925	12,511	—	3,176	3,585	100
547	Yaninee	37,351	1,154	38,505	5,140	—	1,870	1,845	—
548	Kappakoola	11,484	2,525	14,009	1,507	—	255	1,118	—
549	Mamblin	17,845	3,308	21,153	668	—	356	260	110
550	Minnipa	38,592	3,068	41,660	3,974	—	800	2,737	231
551	Palabie	27,138	9,646	36,784	3,702	—	1,060	2,140	400
552	Warramboo	27,275	3,428	30,703	3,898	—	870	2,381	350
553	Remainder of County	—	25,000	25,000	—	—	—	—	—
	Total of County Le Hunte	310,875	68,866	379,741	51,924	—	16,023	20,937	1,566
	COUNTY MANCHESTER.								
	Hundreds of—								
554	Castine	—	56,400	56,400	—	—	—	—	—
555	Copley	1,096	55,515	56,611	23	—	510	—	—
556	Gillen	—	48,557	48,557	—	—	800	—	—
557	Handyside	—	83,327	83,327	—	—	—	—	—
558	Jenkins	—	88,688	88,688	—	—	—	—	—
559	Remainder of County	—	822,106	822,106	—	—	—	—	—
	Total of County Manchester	1,096	1,154,593	1,155,689	23	—	1,310	—	—
	COUNTY MUSGRAVE.								
	District Councils of—								
	Elliston (portion of), viz., Hds. of—								
560	Colton	30,019	60,126	90,145	5,875	—	23,876	350	260
561	Haig	—	69,002	69,002	70	—	180	—	—
562	McLachlan	35,082	8,879	43,961	8,063	—	2,480	3,515	2,555
563	Pearce	—	55,749	55,749	43	—	27	—	—
564	Squire	—	99,478	99,478	198	—	190	—	—
565	Talia	1,685	93,689	95,374	1,652	—	5,610	40	180
566	Tinline	464	107,138	107,602	562	—	1,868	20	170
567	Ward	7,407	64,476	71,883	2,999	—	11,221	—	103
568	Way	3,468	84,800	88,268	1,113	—	1,056	170	130
569	Peachna	—	40,000	40,000	—	—	—	—	—
569B	Barwell	4,338	6,479	10,817	863	—	90	820	30
569A	Remainder of County	—	170,253	170,253	150	—	—	—	—
	Lincoln (portion of), viz., Hds. of—								
570	Kiana	2,559	90,712	93,271	1,391	—	4,628	20	90
571	Mitchell	14,794	40,846	55,640	1,742	—	11,140	—	860
572	Shannon	22,913	33,557	56,470	10,262	—	18,520	1,620	2,150
	Total of County Musgrave	122,729	1,025,184	1,147,913	34,983	—	80,886	6,555	6,528

AREA AND DISTRIBUTION OF HOLDINGS—*continued.*

No. 8—Return showing the Area and Distribution of Holdings in each County and District, 1921-22—*continued.*

District No.	County and District.	Area of Holdings.			Distribution of Holdings.				
		Privately Owned Land.	Crown Lands (Leased and Licensed).	Total Area of Holdings.	Total Area under All Kinds of Crops.	Under Permanent Artificially Sown Grasses.	Previously Cropped Land Lying Idle during Season.	New Ground Cleared during Season.	Land Fallowed during Season.
		Acres.	Acres.	Acres.	Acres.	Acres.	Acres.	Acres.	Acres.
	V. WESTERN DIVISION—*continued.*								
	COUNTY ROBINSON.								
	District Councils of—								
	Elliston (portion of), viz., Hds. of—								
573	Downer	286	48,378	48,664	757	—	2,442	—	20
574	Wright (portion of)	2,945	41,015	43,960	724	—	4,237	—	160
575	Wallis	2,400	36,788	39,188	1,393	—	5,224	320	100
575A	Remainder of County (portion of)	—	46,726	46,726	207	—	—	—	—
	Streaky Bay, viz., Hundreds of—								
576	Campbell	—	70,440	70,440	1,770	—	2,490	100	580
577	Carina	21,725	1,627	23,352	1,029	—	200	667	498
578	Finlayson	17,428	47,730	65,158	5,387	—	4,774	—	1,480
579	Forrest	2,249	74,194	76,443	5,004	—	7,614	200	2,360
580	Moorkitabie	—	—	—	—	—	—	—	—
581	Murray	13,632	38,935	52,567	1,270	—	6,055	—	340
582	Ripon	13,216	67,615	80,831	8,241	—	17,874	970	3,054
583	Rounsevell	11,280	70,751	82,031	4,288	—	8,979	—	2,100
584	Scott	39,938	24,410	64,348	7,535	—	14,825	—	3,340
585	Tarlton	17,170	42,627	59,797	7,014	—	5,485	145	2,650
586	Witera	6,453	77,642	84,095	4,914	—	10,035	80	1,832
587	Addison	—	—	—	—	—	—	—	—
588	Travers	6,077	14,347	20,424	2,586	—	910	1,124	242
589	Chandada	56,623	7,571	64,194	3,727	—	1,250	—	812
590	Condada	7,024	—	7,024	702	—	150	150	—
591	Cungena	55,587	14,281	69,868	8,166	—	3,046	—	1,620
592	Inkster	23,236	47,312	70,548	1,022	—	150	343	100
593	Karcultaby	26,359	7,114	33,473	1,783	—	933	525	—
594	Kaldoonera	17,001	—	17,001	2,247	—	1,700	480	220
595	Wrenfordsley	2,077	77,866	79,943	5,472	—	11,733	—	2,130
596	Wright (portion of)	825	10,393	11,218	785	—	3,569	—	285
597	Remainder of County (portion of)	—	—	—	—	—	—	—	—
	Total of County Robinson	343,531	867,762	1,211,293	76,023	—	113,675	5,104	23,923
	COUNTY WAY.								
	Hundreds of—								
598	Bartlett	3,431	43,882	47,313	3,833	—	10,935	121	620
599	Blacker	7,569	42,489	50,058	3,335	—	5,611	70	200
600	Bonython	13,423	28,439	41,862	5,250	—	14,092	—	300
601	Catt	8,743	68,614	77,357	7,975	—	14,798	120	1,340
602	Chillundie	4,189	45,285	49,474	6,110	—	4,977	2	500
603	Goode	7,747	62,422	70,169	12,421	—	19,864	—	140
604	Guthrie	17,762	38,414	56,176	5,324	—	9,660	—	100
605	Horn	453	49,158	49,611	4,084	—	9,856	660	530
606	Moule	45,880	12,672	58,552	7,392	—	20,255	—	180
607	O'Loughlin	2,868	25,582	28,450	5,530	—	8,193	—	300
608	Wallanippie	2,403	57,760	60,163	5,454	—	9,980	100	2,050
609	Wandana	12,889	54,929	67,818	10,650	—	20,534	536	600
610	Remainder of County	—	12,980	12,980	71	—	—	—	—
	Total of County Way	127,357	542,626	669,983	77,429	—	148,755	1,609	6,860
	COUNTY YORK.								
	Hundreds of—								
611	Ash	—	41,405	41,405	1,100	—	600	—	100
612	Batchelor	15,704	51,715	67,419	—	—	100	—	—
613	Poynton	—	53,587	53,587	330	—	910	100	—
614	Randell	400	70,306	70,706	460	—	150	—	—
615A	Moonabie	—	—	—	—	—	—	—	—
615B	Nilginie	—	—	—	—	—	—	—	—
615	Remainder of County	—	321,405	321,405	—	—	150	—	—
	Total of County York	16,104	538,418	554,522	1,890	—	1,910	100	100
	VI. MURRAY MALLEE DIVISION.								
	COUNTY ALBERT.								
	District Councils of—								
	Swan Reach (portion of), viz., Hds. of—								
34	Bakara	22,401	126,404	148,805	12,812	—	21,793	1,473	2,395
35	Mantung (portion of)	20,271	26,117	46,388	3,207	—	3,660	1,015	190
36	Murbko	5,366	61,957	67,323	4,574	—	10,580	—	2,300
37	Nildottie	13,109	60,670	73,779	12,629	—	18,699	157	2,470
38	Paisley	11,143	63,195	74,338	5,186	—	13,120	54	1,410
	Caurnamont (portion of), viz., Hd. of—								
39	Forster	42,190	26,972	69,162	9,654	—	21,539	70	1,755
	Loxton (portion of), viz., Hd. of—								
40	Moorook	8,935	99,582	108,517	16,231	—	17,292	2,352	770
40A	Mantung (portion of)	22,585	51,300	73,885	9,772	—	9,749	1,980	1,200
	Morgan (portion of), viz., Hd. of—								
41	Cadell	2,997	48,014	51,011	4,817	—	3,174	358	795
	Waikerie, viz., Hundreds of—								
42	Holder	19,686	109,098	128,784	10,347	—	13,784	1,010	2,802
43	Waikerie	8,000	102,118	110,118	9,658	30	16,055	2,310	1,280
	Hundreds of—								
44	Bandon	8,931	119,437	128,368	6,650	—	10,300	1,870	1,676
45	Chesson	28,078	17,135	45,213	12,542	—	8,734	4,991	2,665
46	Mindarie	31,939	15,000	46,939	16,478	—	12,390	2,780	3,670
	Total of County Albert	245,631	926,999	1,172,630	134,557	30	180,869	20,420	25,378
	COUNTY ALFRED.								
	District Councils of—								
	Loxton (portion of), viz., Hds. of—								
48	Bookpurnong	94,539	70,215	164,754	40,219	—	37,076	4,341	7,821
49	Gordon	50,790	58,734	109,524	26,402	—	19,562	3,900	4,474
54	Pyap	31,006	84,795	115,801	33,112	60	27,578	2,646	4,717
	Paringa, viz., Hundreds of—								
52	Murtho	13,048	57,090	70,138	4,624	10	7,430	—	391
53	Paringa	36,100	60,286	96,386	10,182	30	11,790	1,264	900
	Brown's Well, viz., Hundreds of—								
47	Allen	84,301	8,000	92,301	15,997	—	12,560	1,797	1,290
50	Kekwick	72,863	6,043	78,906	17,770	—	8,058	3,098	1,675
51	McGorrery	70,683	20,000	90,683	18,834	—	10,365	1,170	805
	Total of County Alfred	453,330	365,163	818,493	167,140	100	134,419	18,216	22,073

AREA AND DISTRIBUTION OF HOLDINGS—*continued.*

No. 8.—Return showing the Area and Distribution of Holdings in each County and District, 1921-22—*continued.*

District No.	County and District.	Area of Holdings.			Distribution of Holdings.				
		Privately Owned Land.	Crown Lands (Leased and Licensed).	Total Area of Holdings.	Total Area under All Kinds of Crops.	Under Permanent Artificially Sown Grasses.	Previously Cropped Land Lying Idle during Season.	New Ground Cleared during Season.	Land Fallowed during Season.
		Acres.	Acres.	Acres.	Acres.	Acres.	Acres.	Acres.	Acres.
	VI. MURRAY LANDS DIVISION—*cntd.*								
	COUNTY BUCCLEUCH.								
	District Council of—								
	Caurnamont (portion of), viz., Hd. of—								
347	Bowhill	14,842	52,209	67,051	4,852	—	17,461	—	945
	Peake, viz., Hundreds of—								
348	Livingston	19,523	13,729	33,252	2,318	—	6,199	950	505
349	Peake	87,919	101	88,020	10,002	—	19,403	500	1,846
350	Roby	77,042	14,205	91,247	7,508	—	14,270	2,000	2,960
351	Sherlock	85,531	7,485	93,016	4,957	—	11,900	710	1,450
	Lameroo (portion of), viz., Hd. of—								
352	Price	102,122	—	102,122	13,796	—	21,715	210	8,925
	Hundreds of—								
353	Coneybeer	28,487	50,407	78,894	1,492	12	6,648	—	90
354	Hooper	78,949	16,721	95,670	15,130	—	15,419	2,081	4,224
355	Kirkpatrick	8,814	2,300	11,114	145	—	1,100	200	—
356	Lewis	3,000	12,080	15,080	—	—	—	—	—
357	Marmon Jabuk	66,159	16,424	82,583	8,729	—	9,180	2,370	2,710
358	McPherson	64,758	4,850	69,608	9,802	—	9,185	2,492	2,429
359	Molineux	64,313	—	64,313	4,522	—	1,620	490	100
360	Strawbridge	—	20,839	20,839	31	—	—	—	—
361	Vincent	52,170	25,451	77,621	4,938	—	7,711	1,581	240
362	Wilson	60,067	14,010	74,077	14,018	—	8,500	2,169	5,382
363	Remainder of County	—	—	—	—	—	—	—	—
	Total of County Buccleuch	813,696	250,811	1,064,507	102,240	12	150,311	15,753	31,806
	COUNTY CHANDOS.								
	District Council of—								
	Lameroo (portion of), viz., Hds. of—								
378	Bews	118,373	4,502	122,875	35,013	—	37,010	720	17,673
379	Cotton (portion of)	91,530	67	91,597	19,554	50	24,737	172	10,215
380	Allenby	24,873	1,556	26,429	5,462	—	12,382	140	2,358
	Pinnaroo, viz., Hundreds of—								
381	Parilla	119,917	—	119,917	29,024	—	32,102	1,270	13,087
382	Pinnaroo	122,558	3,000	125,558	45,467	—	41,762	—	19,529
	Hundreds of—								
383	Auld	3,581	—	3,581	—	—	—	500	—
384	Billiatt	—	—	—	—	—	—	—	—
385	Kingsford	55,941	—	55,941	2,475	—	—	469	—
386	Peebinga	70,986	3,000	73,986	4,543	—	160	640	60
387	Cotton (portion of)	27,944	1,690	29,634	1,345	—	2,020	300	450
387A	Remainder of County	1,343	116,520	117,863	370	—	693	—	200
	Total of County Chandos	637,046	130,335	767,381	143,253	50	150,866	4,211	63,572
	COUNTY HAMLEY.								
	District Councils of—								
208	Renmark Irrigation Trust No. 1 (portion of Renmark Irrigation Colony, viz., Chaffey Bros.)	15,411	1,760	17,171	6,538	2	627	—	–
209	Renmark Town								
210	Renmark Irrigation Colony (Remainder of)								
211A	Hundred of Katarapko	—	—	—	—	—	—	—	—
211	Remainder of County	—	938,500	938,500	5,771	—	—	—	—
	Total of County Hamley	15,411	940,260	955,671	12,309	2	627	—	—
	COUNTY RUSSELL.								
	District Councils of—								
	Mannum (portion of), viz., Hds. of—								
453	Burdett (portion of)	29,658	55,362	85,020	13,476	—	35,072	—	1,181
454	Younghusband								
	Meningie (portion of), viz., Hds. cf—								
455	Baker	50,062	21,637	71,699	3,359	10	2,820	360	—
456	Bonney	24,234	69,153	93,387	1,740	30	588	220	—
457	Coolinong	19,805	24,959	44,764	1,968	—	3,930	—	200
458	Malcolm	87,787	27,625	115,412	1,933	150	2,993	60	144
459	Seymour	48,449	25,545	73,994	4,986	—	14,346	886	630
	Mobilong (portion of), viz., Hd. of—								
460	Burdett (portion of)	6,046	31,713	37,759	4,772	100	11,552	325	650
461	Hundred Ettrick	23,686	33,004	56,690	5,051	40	8,065	925	100
462	Remainder of County	—	63,120	63,120	—	—	—	—	—
	Total of County Russell	289,727	352,118	641,845	37,285	330	79,366	2,776	2,905
	COUNTY YOUNG.								
	District Council of—								
	Morgan (portion of), viz., Hd. of—								
261	Stuart	2,278	53,336	55,614	193	—	45	—	—
	Hundreds of—								
262	Markaranka	—	94,327	94,327	2,528	—	4,039	230	400
263	Parcoola	—	52,331	52,331	2,165	—	3,101	400	250
264	Pooginook	10,575	68,940	79,515	2,276	—	3,509	300	140
265	Remainder of County	3,767	1,024,225	1,027,992	—	—	—	—	—
	Total of County Young	16,620	1,293,159	1,309,779	7,162	—	10,694	930	790
	Grand Total—Counties	13,977,584	26,914,190	40,891,774	3,378,287½	20,890	3,622,507	159,264	1,691,665
	OUTSIDE OF COUNTIES.								
616–18	Northern Division	22	16,484,086	16,484,108	1	—	—	—	—
619–24	North-Eastern Division	—	31,384,173	31,384,173	26	—	—	—	—
625–30	North-Western Division	3,714	42,118,092	42,121,806	80	—	—	—	—
631–35	Western Division	400	3,323,628	3,324,028	369	—	500	—	—
	Total Outside of Counties	4,136	93,309,979	93,314,115	476	—	500	—	—
	GRAND TOTAL—STATE	13,981,720	120,224,169	134,205,889	3,378,763½	20,890	3,623,007	159,264	1,691,665

No. 9.—QUINQUENNIAL RETURN showing the Area of Land Cultivated and Fallowed in each Division and County.

Division and County.	Land Cultivated (Including Fallow).					Land in Fallow.				
	1917-18.	1918-19.	1919-20.	1920-21.	1921-22.	1917-18.	1918-19.	1919-20.	1920-21.	1921-22.
	Acres.	Acres.	Acres.	Acres.	Acres.	Acres.	Acres.	Acres.	Acres.	Acres.
I. CENTRAL DIVISION—										
Adelaide	120,213	122,772	127,505	141,963½	143,081½	23,973	28,734	29,243	35,382	35,578
Carnarvon	9,004	7,476	8,542	8,852	10,623	856	267	550	620	662
Eyre	149,153	139,331	113,116	125,772	141,116	62,324	55,260	37,722	43,812	53,251
Fergusson	328,395	325,894	334,998	372,753	392,269	122,120	116,692	123,090	134,346	142,982
Gawler	305,133	301,162	300,845	331,661	334,454	131,529	124,589	124,896	136,803	140,658
Hindmarsh	42,290	39,019	42,818	53,114½	56,649	5,902	6,675	7,584	9,355	11,093
Light	280,160	270,515	259,016	272,297	281,552¼	122,142	113,315	111,491	120,180	126,245
Sturt	111,450	105,382	98,625	112,119	120,321	26,357	25,244	20,989	24,204	30,493
Total	1,345,798	1,311,551	1,285,465	1,418,532	1,480,065¾	495,203	470,776	455,565	504,702	540,962
Percentage to Area Cropped	—	—	—	—	—	59·34	57·07	50·08	54·02	—
II. LOWER NORTH—										
Burra	62,031	60,010	51,420	62,159	70,208	26,635	23,602	18,683	28,154	29,583
Daly	467,681	496,470	508,503	547,233	559,935	191,125	194,973	203,829	213,813	226,174
Kimberley	22,185	19,553	14,372	12,545	17,508	9,477	5,791	4,576	5,016	7,897
Stanley	439,718	439,359	448,480	484,180	499,547	188,152	191,074	201,242	225,644	221,784
Victoria	375,010	366,937	369,841	404,851	414,214	154,974	151,025	153,397	178,223	176,675
Total	1,366,625	1,382,329	1,392,616	1,510,968	1,561,412	570,363	566,465	581,727	650,850	662,113
Percentage to Area Cropped	—	—	—	—	—	70·64	70·52	68·14	72·97	—
III. UPPER NORTH—										
Blachford	10,594	9,405	8,088	5,711	6,220	1,776	1,300	819	450	110
Dalhousie	178,969	177,000	163,248	160,697	170,582	79,990	81,944	73,977	81,428	79,901
Derby	—	—	—	—	—	—	—	—	—	—
Frome	228,049	240,719	225,242	226,126	234,576	92,649	95,926	86,414	94,762	99,634
Granville	13,047	12,407	10,426	8,698	6,926	3,930	4,320	3,704	4,039	1,609
Hanson	22,591	20,605	16,574	10,463	14,262	5,465	2,610	1,170	800	870
Herbert	13,505	10,467	7,787	4,534	5,697	4,903	3,882	2,455	1,445	1,936
Lytton	15	10	—	—	—	—	—	—	—	—
Newcastle	32,699	38,342	31,204	26,886	20,558	8,753	10,828	10,282	8,249	6,045
Taunton	35	64	72	28	68	—	—	—	—	—
Total	499,504	509,019	462,641	443,143	458,889	197,466	200,810	178,821	191,173	190,105
Percentage to Area Cropped	—	—	—	—	—	64·15	70·78	70·98	71·42	—
IV. SOUTH-EASTERN—										
Buckingham	48,323	42,513	44,201	46,383	53,596½	3,567	6,477	10,472	10,368	13,325
Cardwell	9,644	6,867	6,982	6,458	6,895	1,576	862	1,445	1,628	1,000
Grey	48,593	48,631	49,176	60,265	65,846¼	417	308	374	607	538
MacDonnell	12,622	9,323	7,241	8,385	10,913	2,088	1,000	200	204	667
Robe	15,564	14,491	16,372	19,038	22,478	1,776	1,564	1,280	2,622	2,483
Total	134,746	121,825	123,972	140,529	159,728¾	9,424	10,211	13,771	15,429	18,013
Percentage to Area Cropped	—	—	—	—	—	8·95	9·70	11·35	11·46	—
V. WESTERN—										
Bosanquet	100	170	140	160	150	—	—	—	—	—
Buxton	14,175	15,920	25,625	30,734	39,807	662	1,815	4,450	4,810	5,500
Dufferin	29,996	35,385	42,282	45,028	44,931	7,680	2,730	4,280	9,720	10,270
Flinders	96,805	76,780	78,404	94,902	98,706	21,430	21,364	22,634	34,376	31,473
Hopetoun	14,719	10,605	12,650	12,882	15,298	2,530	1,320	1,915	1,840	2,911
Jervois	174,339	161,403	144,547	169,300	173,131	30,632	27,905	24,608	37,145	39,862
Kintore	24,828	27,006	25,118	25,573	26,481	5,180	3,355	2,670	5,175	4,955
Le Hunte	17,837	30,463	42,830	49,916	53,490	708	675	2,582	4,600	1,566
Manchester	372	273	83	37	23	—	100	—	—	—
Musgrave	39,780	38,297	38,641	40,516	41,511	6,195	6,310	6,747	7,203	6,528
Robinson	82,650	87,209	80,227	97,772	99,946	19,859	15,361	9,885	24,972	23,923
Way	75,604	99,940	94,130	88,307	84,289	9,927	8,180	7,396	9,831	6,860
York	1,807	1,823	1,704	1,940	1,990	300	100	100	520	100
Total	573,012	585,274	586,381	657,067	679,753	105,103	89,215	87,267	140,192	133,948
Percentage to Area Cropped	—	—	—	—	—	21·19	17·87	16·89	25·69	—
VI. MURRAY MALLEE—										
Albert	155,171	152,613	138,628	156,306	159,965	22,092	17,462	13,385	20,889	25,378
Alfred	142,785	156,316	160,932	171,454	189,313	18,743	13,800	12,912	13,510	22,073
Buccleuch	114,095	112,596	112,516	118,234	134,058	14,218	16,637	20,199	22,340	31,806
Chandos	185,887	175,710	173,833	191,524	206,875	42,904	38,668	42,479	54,093	63,572
Hamley	8,282	8,180	8,926	10,677	12,311	245	64	—	80	—
Russell	43,371	37,471	32,999	36,837	40,520	3,739	3,996	2,270	1,977	2,905
Young	12,188	9,139	6,697	6,432	7,952	2,390	1,030	500	755	790
Total	661,779	652,025	634,531	691,464	750,994	104,331	91,657	91,745	113,644	146,524
Percentage to Area Cropped	—	—	—	—	—	18·64	16·90	15·89	18·82	—
Total Counties	4,581,464	4,562,023	4,485,606	4,861,703	5,090,842½	1,481,890	1,429,134	1,408,896	1,615,990	1,691,665
OUTSIDE OF COUNTIES	359	177	197	175	476	—	—	30	—	—
GRAND TOTAL	4,581,823	4,562,200	4,485,803	4,861,878	5,091,318½	1,481,890	1,429,134	1,408,926	1,615.990	1,691,665
Percentage of Fallow to Area Cropped following Season.	—	—	—	—	—	48·69 ~~47·64~~	47·81 ~~46·72~~	44·65 ~~43·65~~	49·03 ~~47·83~~	—

with cereals &c.

No. 10.—DECENNIAL RETURN of the Extent of Land under Cultivation, showing each Description of Crop.

Crop.	1912–13.	1913–14.	1914–15.	1915–16.	1916–17.	1917–18.	1918–19.	1919–20.	1920–21.	1921–22.
	Acres.	Acres.	Acres.	Acres.	Acres.	Acres.	Acres.	Acres.	Acres.	Acres.
CEREALS.										
Wheat	2,079,633	2,267,851	2,502,630	2,739,214	2,778,357	2,355,682	2,185,349	1,926,915	2,167,646	2,384,012
Barley—										
Malting	52,769	71,537	54,240	61,966	77,984	79,396	109,920	137,932	173,555	151,257
Cape	15,120	16,908	10,856	21,156	21,855	13,517	15,797	17,450	24,972	15,319
Other	1,075	2,107	1,219	1,778	3,788	2,741	4,640	2,515	3,552	4,311
Total Barley	68,964	90,552	66,315	84,900	103,627	95,654	130,357	157,897	202,079	170,887
Oats	155,545	116,932	140,567	126,529	151,609	106,556	160,823	192,153	167,001	125,148
Maize	176	239	189	702	117	70	112	165	199	186
Rye	1,027	1,242	891	2,773	1,868	655	631	728	379	312
Other Cereals	—	10	1	100	10	30	102	—	—	—
Total Cereals	2,305,345	2,476,826	2,710,593	2,954,218	3,035,588	2,558,647	2,478,374	2,277,858	2,537,304	2,680,545
HAY.										
Wheat	492,980	411,101	318,586	476,423	323,633	292,803	358,068	450,371	329,543	325,769
Barley	1,752	1,709	2,745	4,731	1,168	924	1,142	1,463	1,570	868
Oats	147,963	151,694	118,505	190,321	148,881	107,284	138,507	134,775	231,446	225,878
Lucerne	2,414	2,378	3,976	3,380	2,855	2,123	2,106	2,167	3,938	4,145
Rye	423	495	1,461	1,605	1,124	688	492	417	263	306
Other Hay	1,537	1,173	559	33,371*a*	5,379	3,189	1,416	1,642	4,105	2,319
Total Hay	647,069	568,550	445,832	709,831	483,040	407,011	501,731	590.835	570,865	559,285
GREEN FORAGE.										
Wheat	6,947	20,680	20,804	5,008	10,489	17,012	26,791	72,551	8,259	11,439
Barley	1,153	1,778	4,248	3,047	2,970	2 556	3,484	5,753	3,612	2,698
Oats	13,012	5,092	8,489	4,051	6,240	4,123	8,968	14,511	6,218	8,047
Maize	879	1,323	828	853	587	497	459	548	572	954
Rye	921	923	975	1,146	642	658	580	165	126	101
Lucerne	13,767	15,176	15,083	14,854	14,495	14,986	13,226	16,839	19,741	23,736
Other Green Forage	3,275	4,976	2,229	3,705	1,929	2,037	2,559	3,759	2,150	3,146
Total Green Forage	39,954	49,948	52,656	32,664	37,352	41,869	56,067	114,126	40,678	50,121
PULSE.										
Peas	9,286	8,997	9,834	4,035	5,840	6 264	7,435	6,107	6,024	5,964
Beans	22	34	39	34	35	71	107	54	33	57
Total Pulse	9,308	9,031	9,873	4,069	5,875	6,335	7,542	6,161	6,057	6,021
ORCHARDS.										
In Bearing	16,875	17,315	18,049	19,324	20,809	21,315	22,806	23,554	24,150	24,786
Not Bearing	7,030	7,110	7,762	8,252	7,985	7,705	7,279	7,063	7,214	7,510
Total Orchards	23,905	24,425	25,811	27,576	28,794	29,020	30,085	30,617	31,364	32,296
VINEYARDS.										
Wine Grapes	15,351	16,377	17,032	18,216	20,456	21,124	21,834	22,266	24,971	26,444
Table Grapes	1,839	1,561	1,354	1,050	1,084	802	970	728	619	686
Drying Grapes	8,018	8,270	8,478	8,498	7,637	7,836	8,219	9,790	11,071	14,294
In Bearing	21,353	21,737	22,422	23,778	24,376	24,921	26,149	27,763	29,449	30,625
Not Bearing	3,855	4,471	4,442	3,986	4,801	4,841	4,874	5,021	7,212	10,799
Total Vineyards	25,208	26,208	26,864	27,764	29,177	29,762	31,023	32,784	36,661	41,424
ROOT CROPS.										
Potatoes	8,581	10,809	7,639	4,341	4,737	4,164	3,275	3,411	4,811	5,800
Onions	288	309	411	376	288	286	367	403	432	369
Other Root Crops	310	462	287	279	274	386	387	372	360	366
Total Root Crops	9,179	11,580	8,337	4,996	5,299	4,836	4,029	4,186	5,603	6,535
Market Gardens *b*	2,857	2,805	2,247	2,234	2,154	2,081	2,050	1,972	2,271	2,192
Other Crops	173	186	151	218	198	217	178	231	280	344½
TOTAL CROPS	3,062,998	3,169,559	3,282,364	3,763,570	3,627,477	3,079,778	3,111,079	3,058,770	3,231,083	3,378,763½
Crops per Head of Population	7·07	7·13	7·33	8·44	8·21	6·89	6·80	6·35	6·58	6·72
Sown Grasses	30,377	30,277	24,974	25,443	29,644	20,155	21,987	18,107	14,805	20,890
Fallow Land	1,537,789	1,569,623	1,304,936	1,558,076	1,491,319	1,481,890	1,429,134	1,408,926	1,615,990	1,691,665
TOTAL CULTIVATION	4,631,164	4,769,459	4,612,274	5,347,089	5,148,440	4,581,823	4,562,200	4,485,803	4,661,878	5,091,318½
Cultivation per HEAD OF POPULATION	10·70	10·73	10·30	11·99	11·65	10·25	9·97	9·31	9·90	10·13

a Including self-sown hay, which grew after drought.

b Including pumpkins, melons, and tomatoes.

TOTAL YIELDS.

No. 11.—Decennial Return showing the Total Yield of each Crop.

Crop.	Unit of Qnty.	1912–13.	1913–14.	1914–15.	1915–16.	1916–17.	1917–18.	1918–19.	1919–20.	1920–21.	1921–22.
Cereals—											
Wheat	Bush.	21,496,216	16,936,988	3,527,428	34,134,504	45,745,064	28,692,594	22,936,925	14,980,413	34,258,914	24,946,525
Barley—											
Malting	Bush.	1,032,532	1,070,058	413,866	1,250,175	1,340,302	1,351,532	2,102,157	2,215,029	3,427,523	2,981,004
Cape	“	273,490	244,279	29,570	421,291	343,581	254,503	253,759	205,694	451,189	233,501
Other	“	12,712	18,377	3,874	26,204	50,537	45,001	61,433	28,213	67,350	64,282
Total Barley	“	1,318,734	1,332,714	447,310	1,697,670	1,734,420	1,651,036	2,417,349	2,448,936	3,946,062	3,278,787
Oats	“	1,673,508	1,200,740	368,425	2,134,374	1,839,541	1,248,529	1,540,603	1,634,239	2,331,067	1,297,646
Maize	“	2,628	2,336	170	15,837	993	796	1,756	1,810	3,738	3,792
Rye	“	10,134	12,142	6,084	30,658	11,346	3,832	6,090	5,395	3,563	2,352
Other	“	30	—	51	936	—	333	795	—	—	—
Grass seed	Cwt.	31	11	—	—	5	24	—	73	30	104
Linseed	Bush.	—	—	—	—	—	—	—	108	162	—
Hay—											
Wheaten	Ton	556,444	418,972	153,738	754,516	436,813	364,400	426,147	462,055	477,845	423,995
Barley	“	1,935	1,647	1,202	7,053	1,484	1,215	1,391	1,603	1,855	974
Oaten	“	149,195	143,380	48,456	292,067	163,243	114,967	135,016	127,228	275,001	243,540
Rye	“	391	479	735	1,723	770	403	597	372	302	362
Lucerne	“	5,007	5,774	5,969	7,815	6,681	4,503	3,268	5,630	9,262	8,638
Other	“	1,794	1,364	337	36,953	6,068	3,205	1,522	2,066	4,785	2,692
Total Hay	“	714,766	571,616	210,437	1,100,127	615,059	488,693	567,941	598,954	769.050	680,201
Straw—											
Wheaten	“	10,900	13,160	4,446	24,578	8,440	6,876	9,325	7,945	8,297	8,419
Barley	“	4,050	1,387	767	3,508	2,307	2,263	610	1,009	1,701	1,760
Oaten	“	9,942	2,533	1,227	10,633	4,967	2,043	1,905	1,922	2,308	3,006
Rye	“	95	54	44	148	143	7	11	11	6	24
Other	“	—	—	—	—	—	20	—	—	—	—
Total Straw	“	24,987	17,134	6,484	38,867	15,857	11,209	11,851	10,887	12,312	13,209
Pulse—											
Peas	Bush.	126,922	108,505	16,478	57,819	100,282	91,594	79,249	61,969	93,471	82,654
Beans	“	631	440	190	651	985	1,293	1,233	1,236	706	861
Total Pulse	“	127,553	108,945	16,668	58,470	101,267	92,887	80,482	63,205	94,177	83,515
Root Crops—											
Potatoes	Ton	33,078	32,950	18,035	12,991	20,343	11,315	13,219	11,020	17,057	18,583
Onions	“	1,922	2,260	2,046	2,297	2,252	1,948	2,864	2,605	3.334	2,596
Carrots	“	130	171	169	160	169	233	321	388	393	451
Turnips	“	332	388	337	429	587	1,183	1,020	1,112	893	994
Mangolds	“	1,050	2,136	1,230	1,490	998	1,022	1,000	1,255	1,385	1,072
Other	“	325	265	272	300	285	232	545	323	320	245
Grapes—											
Wine grapes	Ton	24,853	18,572	9,991	23,579	18,956	32,972	40,754	32,685	50,020	40,729
Table grapes	“	2,194	2,067	1,283	1,608	758	984	1,745	1,129	955	1,027
Drying grapes	“	15,558	14,848	10,561	21,240	15,360	17,059	16,353	22,744	19,159	25,746
Total Grapes	“	42,605	35,487	21,835	46,427	35,074	51,015	58,852	56,558	70,134	67,502
Wine made	Gall.	3,974,838	2,759,665	1,507,196	3,709,878	2,951,048	5,331,166	6,544,125	5,085,939	7,893,345	6,370,310
Raisins—Sultana	Cwt.	16,575	16,508	20,033	32,119	23,662	32,020	19,933	40,729	24,847	39,651
Other	“	18,673	19,040	15,272	27,810	11,962	10,172	9,729	17,773	14,687	26,432
Currants dried	“	52,208	49,170	24,774	66,518	50,147	51,924	59,834	80,400	65,307	76,534
Tobacco	“	—	—	—	—	—	—	—	—	—	8
Hops	Ton	1	2	2	⅓	½	¾	½	—	Cwts. 28½	30
Pumpkins and melons	“	—	*1,269	969	1,670	2,253	2,242	1,872	1,890	2,817	2,246
Tomatoes	Bush.	—	*66,750	47,164	76,577	64,464	91,633	124,600	91,660	122,793	117,909
Chicory	Ton	—	—	—	*214	192	87	38	14	12	372
Licorice	Cwts.	—	—	—	—	—	—	—	—	—	158
Cotton	Lbs.	—	—	—	—	—	—	—	—	—	573
Fruits (including quantity dried)—											
Almonds	Cwt.	6,055	4,845	3,840	3,189	3,521	3,379	7,218	5,853	4,969	6,110
Walnuts	“	—	*786	541	354	209	271	492	581	351	433
Other nuts	“	—	*23	22	22	25	29	44	28	21	17
Olives—											
Berries	“	2,192	13,195	766	1,532	10,095	6,789	11,411	5,029	20,635	10,203
Olive oil	Gall.	3,762	26,964	1,680	3,255	18,459	12,884	22,944	11,339	34,121	19,296
Apples	Bush.	448,468	450,240	224,257	832,872	169,061	434,620	294,474	445,916	671,250	602,674
Apricots	“	116,366	144,962	73,653	159,077	154,879	169,950	130,424	176,316	190,014	170,455
Cherries	“	28,313	53,270	35,885	21,550	21,119	19,572	38,054	54,214	33,741	26.487
Figs	“	—	*12,853	8,147	12,917	14,834	14,506	14,419	14,555	17,204	18,152
Peaches and nectarines	“	72,509	92,146	74,994	79,395	153,399	104,124	188,197	194,842	193,451	185,582
Peanuts	Cwts.	—	—	—	2	—	100	45	—	—	8
Pears	Bush.	91,533	86,852	63,656	118,268	121,438	104,679	125,891	139,625	169,274	158,536
Plums and prunes	“	83,053	93,173	46,362	114,014	105,094	74,891	99,081	136,053	131,785	110,554
Quinces	“	—	*32,392	20,942	34,678	33,908	33,905	44,774	41,893	36,245	36,092
Oranges	“	137,031	139,952	129,820	114,081	101,186	203,915	237,276	238,918	320,696	355,111
Lemons	“	31,515	28,936	22,816	19,783	24,669	47,188	48,742	48,743	46,678	51,847
Other citrus	“	—	*430	336	275	77	509	1,076	1,160	998	1,678
Raspberries	Value £	12,269	*3,629cwt.	2,978	1,935	1,844	2,272	1,880	1,566	2,360	1,817
Strawberries	“		*2,844 “	723	1,527	1,530	2,172	1,912	1,510	1,488	1,360
Other bush and berry fruits	“		*3,049 “	663	2,930	2,776	2,636	2,750	2,323	2,290	2,067
Other fruits	“	6,495	1,250 bush.	1,803	2,129	2,623	1,182	4,073	2,795	4,640	3,923
Dried Fruits—											
Apples	Cwt.	1,208	1,164	137	2,362	265	1,243	421	1,085	441	1,098
Apricots	“	3,908	5,696	2,573	3,939	5,421	7,369	3,833	5,851	7,270	5,772
Figs	“	—	—	—	—	—	—	—	—	*85	130
Peaches	“	1,180	2,466	1,519	1,844	4,491	4,065	5,965	7,443	6,339	4,871
Pears	“	550	462	800	731	2,106	1,556	1,712	3,242	2,516	2,665
Plums and prunes	“	592	1,931	861	2,106	1,516	2,510	1,953	3,423	3,579	2,500
Wattle bark	Ton	6,892	5,277	4,845	6,151	4,713	4,223	4,959	6,807	6,595	6,278
Honey	Lbs.	1,446,364	876,395	1,033,556	358,469	961,723	1,279,433	1,683,725	552,976	1,821,811	791,324
Beeswax	“	18,054	11,607	14,365	7,410	9,793	12,942	14,653	7,350	17,501	9,108
Market gardens	Value £	106,736	96,757	79,413	79,557	66,234	65,082	76,533	78,209	92,411	96,193
Eucalyptus	Gall.	—	—	—	—	*5,020	6,635	5,596	5,358	6,596	9,085
Yacca Gum	Tons	—	—	—	—	—	—	*365	1,835	2,466	354

* Not previously collected separately.

AVERAGE YIELDS.

No. 12.—DECENNIAL RETURN showing the Average Yield per Acre of each Crop.

Crop.	Unit of Quantity	1912-13.	1913-14.	1914-15.	1915-16.	1916-17.	1917-18.	1918-19.	1919-20.	1920-21.	1921-22.
Cereals—											
Wheat	Bushel	10·34	7·47	1·41	12·46	16·46	12·18	10·49	7·77	15·80	10·46
Barley—Malting	“	19·57	14·96	7·63	20·18	17·19	17·02	19·12	16·06	19·75	19·71
Cape	“	18·09	14·45	2·72	19·91	15·72	18·83	16·06	11·79	18·07	15·24
Other	“	11·83	8·72	3·18	14·74	13·34	16·42	13·24	11·22	18·96	14·91
Total Barley	“	19·12	14·72	6·75	20·00	16·74	17·26	18·54	15·51	19·53	19·19
Oats	“	10·76	10·27	2·62	16·87	12·13	11.72	9·58	8·50	13·96	10·37
Maize	“	14·93	9·97	·90	22·56	8·49	11·37	15·68	10·97	18·78	20·39
Rye	“	9·87	9·78	6·83	11·06	6·07	5·85	9·65	7·41	9·40	7·54
Other	“	15·00	·00	51·00	9·36	—	11·10	7·79	—	—	—
Linseed	“	—	—	—	—	—	—	—	7·20	6·75	—
Grass Seed	Cwt.	·69	1·00	—	—	·50	1·14	—	1·87	2·73	2·74
Hay—											
Wheaten	Ton	1·13	1·02	·48	1·58	1·35	1·24	1·19	1·03	1·45	1·30
Barley	“	1·10	·96	·44	1·49	1·27	1·31	·99	1·10	1·18	1·12
Oaten	“	1·01	·95	·41	1·55	1·10	1·07	·97	·94	1·19	1·08
Rye	“	·92	·97	·50	1·07	·69	·59	1·21	·89	1·15	1·18
Lucerne	“	2·07	2·43	1·50	2·31	2·34	2·12	1·56	2·60	2·35	2·08
Other	“	1·17	1·16	·60	1·11	1·13	1·01	1·07	1·26	1·17	1·16
Total Hay	“	1·10	1·00	·47	1·55	1·27	1·20	1·13	1·01	1·35	1·22
Pulse—											
Peas	Bushel	13·67	12·06	1·68	14·33	17·17	14·62	10·66	10·15	15·52	13·86
Beans	“	28·68	12·94	4·87	19·15	28·14	18·21	11·52	22·89	21·39	15·11
Total Pulse	“	13·70	12·06	1·69	14·37	17·24	14·66	10·67	10·26	15·55	13·87
Root Crops—											
Potatoes	Ton	3·85	3·05	2·36	2·99	4·29	2·72	4·04	3·23	3·54	3·20
Onions	“	6·67	7·31	4·98	6·11	7·82	6·81	7·80	6·46	7·72	7·04
Carrots	“	6·84	7·77	7·04	5·52	6·76	6·47	7·30	8·43	6·89	7·52
Turnips	“	7·06	4·51	6·48	5·36	5·19	5·55	5·45	6·62	5·49	5·52
Mangolds	“	7·39	8·94	11·83	11·64	9·60	10·53	11·49	12·43	13·85	13·57
Other	“	3·19	2·30	2·54	7·14	8·91	5·95	7·90	5·67	8·00	5·21
†Grapes—											
Wine Grapes	Ton	1·83	1·34	·44	1·52	1·11	1·84	2·17	1·68	2·38	1·95
Table Grapes	“	1·47	1·53	·50	1·76	·86	1·51	2·31	1·86	1·73	1·81
Drying Grapes	“	2·49	2·27	1·50	2·88	2·42	2·67	2·47	2·94	2·42	2·79
Total Grapes	“	1·99	1·63	·97	1·95	1·44	2·05	2·25	2·04	2·38	2·20
Hops	“	·20	·67	·67	·11	·17	0·30	·25	—	cwts11·40	12·00
Pumpkins and melons	“	—	*5·10	5·84	8·23	6·53	8·01	6·52	7·56	8·29	8·14
Tomatoes	Bushel	—	*229·38	187·90	240·05	224·61	306·46	348·04	241·85	266·94	274·20
Chicory	Ton	—	—	—	*4·76	6·40	3·35	3·80	·45	·34	3·51

* Not previously collected separately. † Bearing age only.

IRRIGATED CULTURE.

No. 13.—RETURN showing Approximate Area under Irrigated Culture in Irrigation Settlements for Seasons 1913-14 to 1921-22.

Season.	Description of Crop.			
	Orchards.	Vineyards.	Green Forage, &c.	Total.
	Acres.	Acres.	Acres.	Acres.
1913–14	2,018	3,906	1,192	7,116
1914–15	2,599	4,398	1,614	8,611
1915–16	3,438	5,151	1,780	10,369
1916–17	4,317	5,571	1,714	11,602
1917–18	4,686	5,871	1,834	12,391
1918–19	4,856	6,416	2,434	13,706
1919–20	5,200	7,255	4,846	17,301
1920–21	5,493	9,613	4,525	19,631
1921–22	5,594	11,455	5,587	22,636

PRICES OF AGRICULTURAL, ETC., PRODUCE.

No. 14.—Decennial Return showing Average Metropolitan Wholesale Prices of Principal Agricultural, &c., Produce.

Description of Crop.	Unit.	1912-13.	1913-14.	1914-15.	1915-16.	1916-17.	1917-18.	1918-19.	1919-20.	1920-21.	1921-22.
		£ s. d.	£ s. d.	£ s. d.	£ s. d.	£ s. d.	£ s. d.	£ s. d.	£ s. d.	£ s. d.	£ s. d.
Cereals—											
Wheat	Bushel	0 3 7	0 3 8	0 7 3	0 4 9d	0 4 9d	0 4 9d	0 5 6d	0 9 0d	0 8 0d	0 5 0½
Barley—Malting	"	0 3 9	0 2 6	0 5 6	0 3 3	0 3 8	0 4 5	0 5 5	0 6 0	0 4 5	0 3 10
Cape	"	0 2 9	0 2 2	0 6 0	0 2 7	0 2 9	0 2 11	0 4 0	0 5 3	0 3 3	0 2 11
Other	"	0 2 6	0 1 10	0 4 0	0 2 3	0 2 6	0 2 7	0 3 6	0 5 0	0 3 0	0 2 6
Oats	"	0 2 0	0 1 8	0 5 0	0 2 1	0 1 11	0 2 6	0 3 9	0 5 0	0 2 4	0 2 11
Maize	"	0 4 0	0 4 6	0 6 0	0 6 3	0 4 7	0 5 3	0 7 3	0 10 0	0 6 6	0 6 6
Rye	"	0 3 6	0 1 0	0 8 0	0 3 10	0 3 1	0 3 0	0 5 3	0 8 6	0 5 4	0 3 6
Grass seed	Cwt.	3 0 0	3 0 0	—	—	3 0 0	3 0 0	—	4 0 0	5 12 0	5 12 0
Linseed	Bushel	—	—	—	—	—	—	—	1 10 0	0 16 0	—
Hay	Ton	3 1 0	2 15 0	8 0 0	2 1 3	2 3 0	2 18 6	3 18 0	5 18 0	3 12 6	3 6 0
Green forage—											
Wheat	Acre	0 5 0	0 5 0	0 5 0	0 5 0	0 5 0	0 5 0	0 5 0	0 5 0	0 5 0	0 5 0
Barley	"	2 0 0	2 0 0	1 10 0	2 0 0	2 0 0	2 0 0	2 0 0	2 0 0	2 0 0	2 0 0
Oats	"	0 15 0	0 15 0	0 12 6	0 15 0	0 15 0	0 15 0	0 15 0	0 15 0	0 15 0	0 15 0
Maize	"	2 10 0	2 10 0	2 10 0	2 10 0	2 10 0	2 10 0	2 10 0	5 0 0	6 0 0	6 0 0
Rye	"	0 10 0	0 10 0	0 10 0	0 10 0	0 10 0	0 10 0	0 10 0	0 10 0	0 10 0	0 10 0
Lucerne	"	4 0 0	4 0 0	4 0 0	4 0 0	4 0 0	4 0 0	4 0 0	4 0 0	4 0 0	4 0 0
Straw	Ton	2 5 0	2 7 6	2 15 0	1 12 0	1 12 6	1 18 6	2 8 0	3 3 0	2 10 0	2 0 0
Peas and beans	Bushel	0 3 9	0 4 3	0 7 3	0 6 3	0 5 6	0 6 0	0 7 0	0 8 7	0 7 0	0 7 10
Root crops—											
Potatoes	Ton	6 15 0a 9 10 0b	3 10 0a 5 0 0b	5 10 0a 6 15 0b	6 15 0a 8 5 0b	3 17 0a 4 13 0b	4 16 6a 5 16 0b	9 0 0a 12 5 0b	11 10 0a 14 0 0b	4 10 0a 6 10 0b	6 0 0a 7 0 0b
Onions	"	6 10 0a 7 0 0b	6 5 0a 7 0 0b	5 0 0a 6 10 0b	5 12 0a 6 12 0b	5 12 0a 6 13 0b	7 11 0a 10 2 0b	10 2 0a 11 8 0b	13 0 0a 14 0 0b	4 0 0a 6 0 0b	7 10 0a 8 6 0b
Carrots	"	5 0 0	6 0 0	5 10 0	4 12 0	9 0 0	9 13 4	10 15 0	13 7 0	11 5 0	14 0 0
Turnips	"	6 0 0	4 0 0	6 0 0	6 8 0	7 0 0	6 13 4	9 2 0	16 13 0	12 5 0	11 0 0
Mangolds	"	3 0 0	3 0 0	3 0 0	4 0 0	4 10 0	4 10 0	6 0 0	7 0 0	5 0 0	5 0 0
Fruits—											
Almonds	Cwt.	2 16 0	3 0 0	3 5 0	3 15 0	4 13 4	5 13 0	4 4 0	5 3 0	5 2 8	5 5 0
Peanuts	"	—	—	—	2 10 0	1 15 0	3 15 0	4 10 0	4 4 0	—	4 13 4
Walnuts	"	—	4 4 0	4 4 0	4 4 0	4 6 4	5 13 6	4 13 4	6 4 0	6 6 0	6 4 0
Apples	Bushel	0 6 6	0 5 6	0 6 6	0 2 9	0 7 0	0 4 6	0 6 3	0 6 0	0 4 0	0 6 6
Apricots	"	0 7 6	0 6 6	0 8 6	0 7 6	0 5 6	0 6 0	0 6 6	0 9 6	0 5 0	0 10 0
Cherries	"	0 12 0	0 8 0	0 8 0	0 9 0	0 9 6	0 12 0	0 8 9	0 11 6	0 11 0	0 16 0
Figs	"	—	0 7 0	0 8 0	0 7 0	0 4 6	0 7 0	0 6 9	0 9 6	0 5 6	0 7 0
Peaches & nectarines	"	0 9 6	0 8 0	0 8 0	0 8 0	0 5 6	0 8 6	0 5 0	0 7 0	0 6 0	0 8 0
Pears	"	0 6 6	0 6 0	0 7 0	0 4 0	0 3 6	0 5 0	0 4 0	0 6 0	0 3 9	0 5 6
Plums and prunes	"	0 5 6	0 4 6	0 8 0	0 6 3	0 3 3	0 6 6	0 6 0	0 7 0	0 3 9	0 4 6
Quinces	"	—	0 2 0	0 5 6	0 4 3	0 2 0	0 3 0	0 3 6	0 3 0	0 1 9	0 2 0
Oranges	"	0 9 0	0 8 6	0 9 0	0 9 6	0 8 0	0 8 6	0 8 9	0 8 0	0 7 0	0 7 6
Lemons	"	0 6 0	0 6 0	0 7 6	0 9 0	0 6 0	0 5 6	0 8 3	0 7 6	0 5 9	0 6 0
Raspberries	Cwt.	—	1 14 0	1 15 0	2 5 0	1 8 0	1 16 0	1 15 0	2 8 0	2 2 0	2 3 0
Strawberries	"	—	2 16 0	3 5 0	3 5 0	2 16 0	2 18 0	3 7 0	4 0 0	3 12 4	3 1 0
Other bush and berry fruits	"	—	0 12 0	1 0 0	1 0 0	0 15 0	0 13 0	0 14 0	0 14 0	0 11 0	0 16 0
Olives	"	0 19 0	0 11 0	1 4 0	0 12 0	0 13 6	1 0 0	0 15 0	2 0 0	0 15 0	0 12 6
Dried fruits—											
Apples	Cwt.	3 0 8	2 16 0	2 18 4c 2 16 0b	1 19 8	2 6 8c 2 11 4b	3 0 8c 2 16 0b	4 4 0c 3 7 8b	4 4 0c 4 13 4b	2 6 8	2 18 4
Apricots	"	3 10 0c 3 7 8b	3 14 8	4 18 0c 4 15 8b	5 2 8	3 19 4c 3 14 8b	4 15 8c 4 11 0b	6 1 4c 6 3 8b	6 10 8c 6 8 4b	6 6 0	6 4 0c 6 1 4b
Peaches	"	3 14 8	3 10 0c 3 7 8b	3 19 4c 4 1 8b	4 6 4c 4 8 8b	3 0 8c 3 5 4b	3 14 8	4 11 0	5 2 0c 5 4 4b	4 18 0	4 8 8c 4 13 4b
Pears	"	4 1 8c 3 19 4b	3 17 0	3 19 4c 3 17 0b	4 4 0c 4 6 4b	3 17 0c 3 12 4b	3 17 0c 3 10 0b	4 8 8c 4 6 4b	5 2 0	5 0 4	4 7 0c 4 9 0b
Plums and prunes	"	2 13 8	2 13 8	3 0 8c 2 16 0b	2 16 0	3 10 0c 3 5 4b	4 4 0c 3 14 8b	4 18 0c 4 4 0b	6 10 8c 6 6 0b	3 3 0c 3 0 8b	3 10 0c 3 6 0b
Figs	"	—	—	—	—	—	—	—	—	7 9 4	7 0 0
Vineyards—											
Table grapes	Ton	7 0 0	8 0 0	12 0 0	12 10 0	16 0 0	12 8 0	15 0 0	17 0 0	17 0 0	12 0 0
Currants	Cwt.	1 17 4	1 12 8	2 6 8	3 0 8	2 6 8	2 16 0c 2 13 8b	2 11 4	3 5 4	3 2 0	2 11 4
Raisins—Sultana	"	2 18 4c 2 16 0b	2 9 0c 2 6 8b	2 16 0	3 10 0	2 18 4c 3 0 8b	3 5 4	3 3 0	4 0 0	3 16 0c 3 17 0b	3 10 0
Other	"	1 17 4c 1 12 8b	1 17 4	2 4 4	2 16 0c 2 18 4b	2 4 4	2 13 8	2 9 0	3 7 8	3 6 0c 3 7 8b	2 16 0
Wine—Ordinary	Gallon	0 2 7	0 2 6	0 2 0	0 2 3	0 2 9	0 2 5	0 2 6	0 3 2	0 3 5	0 2 10
Distillation	"	0 0 8	0 0 11	0 1 1	0 1 3	0 1 1	0 1 0	0 1 5	0 1 5	0 1 3	0 1 0
Market gardens	Acre	37 7 2	42 14 4	43 7 11	46 9 5	43 10 4	43 6 8	37 6 8	58 4 7	62 16 5	64 14 8
Pumpkins and melons	Ton	—	3 10 0	4 5 0	4 10 0	3 15 0	4 16 0	5 13 0	6 7 0	5 10 0	5 3 0
Tomatoes	Bushel	—	0 6 0	0 5 6	0 8 0	0 3 9	0 5 6	0 6 0	0 11 0	0 4 6	0 7 0
Chicory	Ton	—	—	—	3 17 6	3 10 0	3 12 6	3 12 6	4 5 0	5 10 0	5 10 0

a Mount Gambier. *b* Other. *c* River Murray. *d* Prices as per transactions of South Australian Wheat Scheme.

Note.—Blanks indicate either no production or particulars not collected.

VALUATION OF CROPS.

No. 15.—Decennial Return showing the Estimated Value of each kind of Crop.

Description of Crop.	1912-13.	1913-14.	1914-15.	1915-16.	1916-17.	1917-18.	1918-19.	1919-20.	1920-21.	1921-22.
Cereals—	£	£	£	£	£	£	£	£	£	£
Wheat	3,851,477	3,105,114	1,278,693	8,106,945	10,864,453	6,814,491	6,307,654	6,741,186	13,703,566	6,288,520
Barley—Malting	193,600	133,757	113,813	203,153	245,722	298,459	569,327	664,509	756,900	571,369
Cape	37,605	26,464	8,871	54,418	47,242	37,114	50,752	53,995	73.318	34,051
Other	1,589	1,685	775	2,948	6,317	5,813	10,751	7,053	10,102	8,035
Oats	167,351	100,062	92,106	222,338	176,289	156,066	288,863	408,560	271,966	189,236
Maize	526	526	51	4,949	228	209	637	905	1,215	1,232
Rye	1,773	243	2,434	5,876	1,749	575	1,599	2,293	950	412
Other	5	—	8	140	—	50	994	—	—	—
Total	4,253,926	3,367,851	1,496,751	8,600,767	11,342,000	7,312,777	7,230,577	7,878,501	14,818,017	7,092,855
Grass seed	93	33	—	—	15	72	—	292	168	582
Linseed	—	—	—	—	—	—	—	162	130	—
Hay—										
Wheaten	1,697,154	1,152,173	1,229,904	1,556,189	939,148	1,065,870	1,661,973	2,726,125	1,732,188	1,399,184
Barley	5,902	4,529	9,616	14,547	3,191	3,554	5,425	9,458	6,724	3,214
Oaten	455,045	394,295	387,648	602,388	350,972	336,278	526,562	750,645	996,879	803,682
Rye	1,192	1,317	5,880	3,554	1,656	1,179	2,328	2,195	1,095	1,195
Lucerne	15,271	15,879	47,752	16,118	14,364	13,171	12,745	33,217	33,575	28,505
Other	5,472	3,751	2,696	76,216	13,046	9,375	5,936	12,189	17,345	8,884
Total	2,180,036	1,571,944	1,683,496	2,269,012	1,322,377	1,429,427	2,214,969	3,533,829	2,787,806	2,244,664
Green forage—										
Wheat	1,737	5,170	5,201	1,252	2,622	4253	6,698	18,138	2,065	2,860
Barley	2,306	3,556	6,372	6,094	5,940	5,112	6,968	11,506	7,224	5,396
Oats	9,759	3,819	5,306	3,038	4,680	3,092	6,726	10,883	4,663	6,035
Maize	2,198	3,308	2,070	2,133	1,468	1,243	1,148	2,740	3,432	5,724
Rye	461	462	488	573	321	329	290	83	63	51
Lucerne	55,068	60,704	60,332	59,416	57,980	59,944	52,904	65,356	78,964	94,944
Other	1,638	2,488	1,114	1,852	965	1,019	1,280	3,759	2,150	3,146
Total	73,167	79,507	80,883	74,358	73,976	74,992	76,014	112,465	98,561	118,156
Straw—										
Wheaten	24,525	31,255	12,227	39,325	13,715	13,236	22,380	25,027	20,743	16,838
Barley	9,112	3,294	2,109	5,613	3,749	4,356	1,464	3,178	4,252	3,520
Oaten	22,370	6,016	3,374	17,013	8,071	3,933	4,572	6,054	5,770	6,012
Rye	214	128	121	237	232	52	26	35	15	48
Total	56,221	40,693	17,831	62,188	25,767	21,577	28,442	34,294	30,780	26,418
Pulse—										
Peas	23,798	23,057	5,973	18,068	27,577	27,478	27,737	26,596	32,715	32,373
Beans	118	94	69	204	271	388	432	530	247	337
Total	23,916	23,151	6,042	18,272	27,848	27,866	28,169	27,126	32,962	32,710
Root crops—										
Potatoes	244,856	130,081	106,663	97,265	86,033	61,104	142,062	145,558	98,555	119,712
Onions	13,027	15,246	11,925	14,706	14,152	18,382	31,333	35,956	18,262	21,161
Carrots	650	1,026	930	736	1,521	2,252	3,451	5,180	4,421	6,314
Turnips	1,992	1,552	2,022	2,746	4,109	7,887	9,282	18,515	10,939	10,934
Mangolds	3,150	6,408	3,690	5,960	4,491	4,644	6,000	8,785	6,925	5,360
Other	650	795	816	1,050	998	812	2.725	1,938	1,280	980
Total	264,325	155,108	126,046	122,463	111,304	95,081	194,853	215,932	140,382	164,461
Fruits—										
Almonds	16,954	14,535	12,480	11,959	16,431	19,091	30,316	30,143	25,508	32,078
Walnuts	†—	3,399	2,364	1,579	1,002	1,654	2,472	3,776	2,212	2,685
Other nuts									132	105
Peanuts	—	—	—	5	—	—	203	—	—	37
Olives	2,000	7,278	941	919	6,814	6,789	8,558	10,058	15,244	6,377
Apples	140,621	119,905	72,270	111,021	57,761	94,225	90,143	130,626	133,056	190,079
Apricots	42,178	49,372	32,659	64,709	48,366	62,932	52,918	93,393	74,645	91,187
Cherries	16,988	21,308	14,354	9,698	10,032	11,743	16,649	31,173	18,558	21,190
Figs	†—	4,499	3,259	4,521	3,338	5,077	4,865	6,914	5,231	6,999
Peaches & nectrns.	32,569	34,445	29,227	31,481	42,182	40,122	57,667	77,079	67,797	74,183
Pears	28,723	25,312	20,343	23,896	22,499	24,281	26,010	39,359	35,115	40,848
Plums and prunes.	23,517	23,713	19,027	37,227	20,723	28,408	34,321	61,381	31,209	29,490
Quinces	†—	3,239	5,759	7,369	3,391	5,086	7,835	6,284	3,171	3,609
Oranges	61,664	59,480	58,419	34,891	40,474	86,664	103,808	95,567	112,244	133,167
Lemons	9,455	8,681	8,556	8,037	7,401	12,977	20,106	18,279	13,420	15,554
Other citrus	†—	129	109	212	19	128	377	406	250	420
Other fruits	6,495	500	750	639	1,047	298	1,018	699	1,160	1,177
Raspberries	‡—	6,169	5,212	4,354	2,582	4,090	3,290	3,758	4,956	3,907
Strawberries	‡—	7,963	2,350	4,963	4,284	6,299	6,405	6,040	5,382	4,148
Other bush & berry fruits	12,269	1,829	663	2,930	2,082	1,713	1,925	1,626	1,260	1,654
Total (including Dried produce)	393,433	391,756	288,742	360,410	290,428	411,577	468,886	616,561	550,550	658,894

† Included with other fruits. ‡ Included with other bush and berry fruits.

VALUATION OF CROPS—*continued.*

No. 15.—Decennial Return showing the Estimated Value of each kind of Crop, &c.—*continued.*

Description of Crop.	1912-13.	1913-14.	1914-15.	1915-16.	1916-17.	1917-18.	1918-19.	1919-20.	1920-21.	1921-22.
	£	£	£	£	£	£	£	£	£	£
Dried Fruits—										
Apples	3,664	3,259	384	4,685	667	3,483	1,435	5,054	1,029	3,203
Apricots	13,586	21,265	12,583	20,220	21,069	34,643	23,321	38,176	45,801	35,598
Figs	*—	*—	*—	*—	*—	*—	*—	*—	635	910
Peaches	4,405	8,634	6,035	7,984	13,830	15,176	27,141	38,061	31,061	21,772
Pears	2,228	1,779	3,159	3,108	7,955	5,736	7,544	16,534	12,622	11,615
Plums and prunes	1,589	5,182	2,411	5,897	5,025	9,398	8,426	21,590	10,884	8,288
Total (included in value of Fruits).	25,472	40,119	24,572	41,894	48,546	68,436	67,867	119,415	102,032	81,386
Vineyards—										
Table grapes	15,358	16,536	15,396	20,100	12,128	12,202	26,145	19,193	16,235	12,324
Currants	97,455	80,311	57,806	201,771	117,009	142,152	153,574	262,640	202,452	196,437
Raisins—Sultana	48,238	40,374	56,092	112,417	69,024	104,599	62,795	162,916	94,448	138,778
Other	34,783	35,541	33,853	77 899	26,516	27,294	23,836	60,132	48,502	74,009
Wine	348,398	258,818	126,105	350,430	318,532	516,999	694,319	643,738	993,232	664,413
Total	544,232	431,580	289,252	762,617	543,209	803,246	960,669	1,148,619	1,354,869	1,085,961
Market Gardens	106,736	96,757	79,413	79,557	66,234	65,082	76,533	78,209	92,411	96,193
Pumpkins & melons	†—	4,442	4,118	7,515	8,449	10,762	10,577	12,002	15,494	11,567
Tomatoes	†—	20,025	12,970	30,631	12,087	25,199	37,380	50,413	27,628	41,268
Total	106,736	121,224	96,501	117,703	86,770	101,043	124,490	140,624	135,533	149,028
Licorice	—	—	—	—	—	—	—	—	—	416
Chicory	—	—	—	829	672	315	138	60	66	2,046
Hops	100	200	200	33	50	75	50	—	570	413
Nurseries	12,100	17,200	15,848	17,814	14,016	13,395	18,597	19,759	31,077	33,703
Tobacco	—	—	—	—	—	—	—	—	—	45
Cotton	—	—	—	—	—	—	—	—	—	21
Grand total..£	7,908,285	6,200,247	4,101,592	12,406,466	13,838,432	10,291,443	11,345,854	13,728,224	19,981,471	11,610,373
	£ s. d.	£ s. d.	£ s. d.	£ s. d.	£ s. d.	£ s. d.	£ s. d.	£ s. d.	£ s. d.	£ s. d.
Value per head of population	18 5 4	13 18 11	9 3 1	27 16 3	31 6 3	23 0 8	24 15 10	28 10 1	40 13 8	23 2 0

* Not collected separately. † Included with market gardens.

VALUATION OF CROPS.

No. 6.—Decennial Return showing the Percentage of Value of each kind of Crop to the Total.

Kind of Crop.	Percentage to Total Value.									
	1912-13.	1913-14.	1914-15.	1915-16.	1916-17.	1917-18.	1918-19.	1919-20.	1920-21.	1921-22.
	%	%	%	%	%	%	%	%	%	%
Cereals—										
Wheat	48·70	50·08	31·18	65·34	78·51	66·21	55·59	49·11	68·58	54·17
Barley—Malting	2·45	2·16	2·77	1·64	1·78	2·90	5·02	4·84	3·79	4·92
Other	·50	·46	·23	·46	·39	·42	·54	·44	·42	·36
Oats	2·12	1·61	2·25	1·79	1·27	1·52	2·55	2·98	1·36	1·63
Other	·03	·01	·06	·09	·01	·01	03	·02	·01	·01
Total Cereals	53·80	54·32	36·49	69·32	81·96	71·06	63·73	57·39	74·16	61·09
Hay—										
Wheaten	21·46	18·58	29·99	12·54	6·78	10·36	14·65	19·86	8·67	12·05
All other	6·11	6·77	11·06	5·75	2·77	3·54	4·87	5·88	5·28	7·28
Total Hay	27·57	25·35	41·05	18·29	9·55	13·90	19·52	25·74	13·95	19·33
Green fodder	·92	1·28	1·97	·60	·53	·73	·67	·82	·49	1·02
Straw	·71	·66	·44	·50	·19	·21	·25	·25	·15	·23
Peas and beans	·30	·37	·15	·15	·20	·27	·25	·20	·17	·28
Root crops	3·34	2·50	3·07	·99	·80	·92	1·72	1·57	·70	1·42
Orchards	4·97	6·32	7·04	2·91	2·10	4·00	4·13	4·49	2·76	5·68
Vineyards	6·88	6·96	7 05	6·14	3·93	7·80	8·47	8·37	6·78	9·35
Market gardens	1·35	1·96	2·35	·95	·63	·98	1·10	1·03	·68	1·28
All other crops	·16	·28	·39	·15	·11	·13	·16	·14	·16	·32
GRAND TOTAL	100·00	100·00	100·00	100·00	100·00	100.00	100·00	100·00	100·00	100·00

AVERAGE VALUE PER ACRE.

No. 17.—Decennial Return showing the Average Value per Acre (Metropolitan Market Prices) of the following Crops.

Crop.	1912-13.	1913-14.	1914-15.	1915-16.	1916-17.	1917-18.	1918-19.	1919-20.	1920-21.	1921-22.
Cereals—	£ s. d.	£ s. d.	£ s. d.	£ s. d.	£ s. d.	£ s. d.	£ s. d.	£ s. d.	£ s. d.	£ s. d.
Wheat (*a*)	1 17 0	1 7 5	0 10 2	2 19 2	3 18 2	2 17 0	2 17 8	3 10 0	6 6 5	2 12 9
Barley—Malting (*a*)	3 13 5	1 17 5	2 1 11	3 5 7	3 3 0	3 15 2	3 0 2	4 16 4	4 7 3	3 15 6
Other (*a*)	2 8 5	1 9 7	0 15 11	2 10 0	2 1 9	2 12 10	3 4 3	3 1 2	2 18 6	2 2 11
Oats (*a*)	1 1 6	0 17 1	0 13 1	1 15 2	1 3 3	1 9 3	1 15 11	2 2 6	1 12 7	1 10 3
Maize	2 19 9	2 4 0	0 5 5	7 1 0	1 19 0	2 19 9	5 13 9	5 9 8	6 2 2	6 12 6
Rye (*a*)	1 14 6	1 19 2	2 14 7	2 2 5	0 18 9	0 17 7	2 10 8	3 3 0	2 10 2	1 6 5
Hay—										
All kinds	3 7 5	2 15 4	3 15 6	3 3 11	2 14 9	3 10 3	4 8 4	5 19 7	4 17 8	4 0 3
Wheaten	3 8 10	2 16 1	3 17 2	3 5 4	2 18 0	3 12 10	4 12 10	6 1 1	5 5 1	4 5 11
Barley	3 7 4	2 13 0	3 10 1	3 1 6	2 14 8	3 16 11	4 15 0	6 9 4	4 5 8	3 14 1
Oaten	3 1 6	2 12 0	3 5 5	3 3 4	2 7 2	3 2 8	3 16 0	5 11 5	4 6 2	3 11 2
Rye	2 16 4	2 12 3	4 0 6	2 4 3	1 9 6	1 14 3	4 14 8	5 5 3	4 3 3	3 18 1
Lucerne	6 6 6	6 13 7	12 0 2	4 15 4	5 0 1	6 4 1	6 1 0	15 6 7	8 10 6	6 17 6
Other	3 11 2	3 3 11	4 16 5	2 5 8	2 8 6	2 18 10	2 6 5	7 8 6	4 4 6	3 16 7
Pulse—										
Peas	2 11 3	2 11 2	1 15 5	4 9 7	4 14 5	4 7 9	4 0 9	9 16 4	5 8 7	5 8 7
Beans	5 7 3	2 15 4	0 12 2	6 0 0	7 14 10	5 9 4	3 14 7	4 7 1	7 9 8	5 18 3
Root Crops—										
All kinds	28 16 0	13 7 11	15 2 4	24 10 3	21 0 2	19 13 3	48 7 3	51 11 8	25 1 1	25 3 4
Potatoes	28 10 8	12 0 8	13 19 3	22 8 1	18 3 3	14 13 6	43 7 7	42 13 6	20 9 8	20 12 10
Onions	45 4 8	49 6 10	29 0 3	39 2 3	49 2 9	64 5 5	85 7 6	89 4 5	42 5 6	57 6 11
Carrots	34 4 3	46 12 9	38 15 0	25 7 7	60 16 10	62 11 1	78 8 8	112 12 2	77 11 3	105 4 8
Turnips	42 7 8	18 0 11	38 17 8	34 6 6	36 7 3	37 0 7	49 12 9	110 4 2	67 2 2	60 14 11
Mangolds	22 3 8	26 16 3	35 9 7	46 7 3	43 3 8	47 7 9	68 19 4	86 19 7	69 5 0	67 16 11
Orchards—										
Bearing Age	23 3 11	22 4 1	15 18 11	18 12 1	13 12 7	18 19 10	20 11 11	26 3 6	22 15 11	26 11 8
Total Area	16 7 6	15 14 10	11 3 0	13 0 9	9 17 0	13 19 0	15 11 8	20 2 9	17 11 1	20 8 1
Vineyards—										
Bearing Age	25 9 9	19 17 1	12 18 1	32 1 5	22 5 8	32 4 8	36 14 9	41 7 5	46 0 2	35 9 2
Total Area	21 11 10	16 9 4	10 15 4	27 9 4	18 12 4	26 19 10	30 19 4	35 0 9	36 19 2	26 4 4
Market Gardens	37 7 2	42 14 4	43 7 11	46 9 5	43 10 4	43 6 7	37 6 8	58 4 7	62 16 5	64 14 8
Pumpkns & mlns.		17 16 9	24 16 2	37 0 4	24 9 9	38 8 9	36 17 1	48 0 2	45 11 5	41 18 2
Tomatoes		68 16 3	51 13 6	95 0 5	42 2 4	84 5 7	104 8 3	133 0 4	60 1 3	95 19 5
Nurseries	100 0 0	100 0 0	107 1 7	104 15 9	84 18 11	80 4 2	112 0 7	135 6 9	150 17 2	185 3 7
All crops	2 11 8	1 19 2	1 5 0	3 5 11	3 16 4	3 6 10	3 12 11	4 9 9	6 3 8	3 8 9

(*a*) Exclusive of value of straw.

VALUE OF PRODUCTION OF ALL INDUSTRIES.

No. 18.—Return showing the Estimated Total Value of Production in the State for the Seasons 1914 to 1921-22.

Products of—	1914.	1915.	1916-17.	1917-18.	1918-19.	1919-20.	1920-21.	1921-22.
	£	£	£	£	£	£	£	£
Agricultural	4,101,592	12,406,466	13,838,432	10,291,443	11,345,854	13,728,224	19,981,471	11,610,373
Pastoral	1,731,135	1,220,263	5,599,549	6,134,413	5,886,865	5,224,577	5,624,217	4,148,057
Dairying	800,277	904,629	1,379,343	1,437,117	1,546,650	1,706,624	2,333,102	1,839,178
Poultry	524,347	518,808	618,441	669,105	690,539	924,986	1,164,999	1,027,634
Mining	600,355	1,001,885	1,212,874	1,460,674	1,451,498	771,995	1,154,742	902,549
Manufactories	5,227,343	5,219,440	5,968,349	6,708,016	6,954,215	7,375,464	7,837,340	9,621,280
Miscellaneous	653,865	742,318	768,192	772,682	888,108	951,518	913,483	825,270
Total	13,638,914	22,013,809	29,385,180	27,473,450	28,763,729	30,683,388	39,009,354	29,974,341
	£ s. d.	£ s. d.	£ s. d.	£ s. d.	£ s. d.	£ s. d.	£ s. d.	£ s. d.
Value per head	30 8 11	49 7 0	66 9 10	61 9 8	62 16 11	63 14 2	79 8 5	59 12 9

Note.—The values for the manufacturing industries differ from those published under the Manufactories section, owing to certain products having been deducted and included in Dairying and Forestry.

VALUE OF FARMING MACHINERY AND HANDS EMPLOYED.

No. 19.—Decennial Return showing the Number of Hands Engaged in Rural Occupations, and Value of Farming Machinery, Implements, &c.

Year.	Hands Regularly Employed (including the Proprietor or Manager, and as many of Family as actually assist in Farm Work).								Value of Machinery, Implements, &c.				
	Cultivating, Principally.		Dairying, Principally.		Pastoral, Principally.		Total.		Used mainly in General Agriculture *	Used mainly in Dairying.	Used mainly for Pastoral Purposes.	Used mainly in Orchards, Vineyards & Market Gardens.	Total Value.
	Males.	Females.	Males.	Females.	Males.	Females.	Males.	Females.	£	£	£	£.	£
1912-13........	34,718	6,591	1,489	9,937	5,531	958	41,738	17,486	2,705,041	103,659	214,005	151,311	3,174,016
1913-14........	34,111	6,318	1,356	9,563	5,249	1,017	40,716	16,898	2,784,698	107,199	217,201	182,131	3,291,229
1914-15........	33,132	6,088	1,400	8,629	4,848	847	39.380	15,564	2,750,090	95,981	219,308	215,165	3,280,544
1915-16........	33,889	6,266	1,284	8,342	4,113	863	39,286	15,471	2.796,778	94,260	199,039	228,416	3,318,493
1916-17........	31,698	5,739	1,350	8,211	3,912	716	36,960	14,666	2,943,686	95,978	212,544	225,413	3,477,621
1917-18........	29,982	4,669	1,418	8,814	4,495	886	35,895	14,369	3.052,019	108,534	233,484	231,403	3,625,440
1918-19........	29,397	4,296	1,712	9,378	5,092	968	36,201	14,642	3,161,505	126,999	276,179	248,464	3,813,147
1919-20........	29,386	4,123	1,751	9,617	5,567	1,008	36,704	14,748	3,384,447	143,245	301,048	282,197	4,110,937
1920-21........	30,871	3,233	1,968	10,309	5,579	881	38,418	14,423	3,999,870	178,224	330,626	318,491	4,827,211
1921-22........	31,485	2,896	2,219	10,827	5,434	779	39,138	14,502	4,344,884	204,337	343,076	356,165	5,248,462

* Including travelling machinery.

AGRICULTURAL COLLEGES AND EXPERIMENTAL FARMS.

No. 20.—Return showing the Details of Cultivation, Livestock, &c., for the Season 1921-22.

Particulars.		College.	Experimental Farms.					Experimental Orchards.			Total.
		Roseworthy.	Kybybolite.	Veitch's Well.	Turretfield.	Booborowie	Eyre Peninsula.	Berri.	Adelaide.	Coromandel Valley.	
Area under Cereals for grain	acres	425	255	660	297	174	246	—	—	—	2,057
Hay	"	253	133	66	281	48	41	12	—	3	837
Fruit trees, &c.	"	20	12	7	1	1	12	39	3	39	134
Vines	"	30	—	—	—	—	1	17	—	1	49
Green fodder	"	130	82	6	70	—	—	5	—	—	293
Root crops	"	—	15	—	—	—	—	—	—	—	15
Other	"	12	94	—	—	—	6	—	—	—	112
Total area under crop	"	870	591	739	649	223	306	73	3	43	3,497
Area of land in fallow	"	672	50	583	440	142	160	—	—	—	2,047
Area under artificially sown grasses	"	—	10	3	—	—	—	—	—	—	13
New ground broken up during season	"	—	—	99	—	—	453	—	—	—	552
Previously cropped land lying idle	"	440	49	331	163	195	318	161	—	—	1,657
Total area of arable land	"	1,982	700	1,755	1,252	560	1,237	234	3	43	7,766
Balance of area	"	133	1,560	2,015	353	784	1,804	3	1	9	6,662
Total area of farm	"	2,115	2,260	3,770	1,605	1,344	3,041	237	4	52	14,428
Horses	number	99	47	49	38	33	29	9	4		308
Dairy cows	"	52	19	3	7	6	7	—	—		94
All other cattle	"	38	35	8	1	11	6	—	—		99
Sheep	"	884	687	384	528	1,146	20	—	—		3,649
Pigs	"	86	65	142	153	90	50	—	—		586
Professional staff	"	12	1	1	1	1	1	1	1		19
Students	"	65	—	—	—	—	—	—	—		65
Hands employed	"	10	9	7	4	5	7	8	6		56
Value of plant and machinery	£	2,400	1,423	1,012	1,073	820	1,727	669	443		9,567
Value of produce for year	"	6,000	2,170	1,914	2,322	818	679	1,231	251		15,385
Capacity of tanks or dams	gallons	*a*—	180,000	33,500	20,000	200,000	520,000	26,000	17,600		997,100
Receipts—											
Fees	£	2,334	—	—	—	—	—	—	—		2,334
Sale of produce, &c.	"	3,520	4	2,134	705	999	1,851	1,034	319		10,566
Other	"	14	721	376	725	1,071	221	87	27		3,242
Total receipts	£	5,868	725	2,510	1,430	2,070	2,072	1,121	346		16,142
Expenditure—											
Salaries—Professional staff	£	3,325	350	308	225	285	308	348	300		5,449
General staff	"	5.246	1,570	1,141	655	1,236	1,141	1,300	1,278		13,567
Buildings and maintenance	"	11,791	575	499	—	86	499	30	44		13,524
Other	"	—	2,363	1,577	750	2,213	2,746	1,039	424		11,112
Total expenditure	£	20,362	4,858	3,525	1,630	3,820	4,694	2,717	2,046		43,652

a Barossa reticulation.

AGRICULTURAL COLLEGES AND EXPERIMENTAL FARMS, ETC.

No. 21.—Decennial Return showing Details of Cultivation, Livestock, &c.

Particulars.	1912.	1913.	1914.	1915.	1916.	1917.	1918.	1919.	1920.	1921.
Colleges and farms........number	9	7	7	8	10*	10	10	9†	9	9
Area under Cereals for grain..acres	2,584	2,037	1,861	1,731	1,875	1,977	1,659	2,040	1,959	2,057
Hay .... "	986	809	726	1,030	654	472	569	889	781	837
Fruit trees, &c. .. "	25	52½	58	61	100	100	119	143	128	134
Vines.......... "	52	62½	62	62	62	58	37	37	44	49
Green fodder .... "	242	446	586	254	309	223	260	380	361	293
Root crops ...... "	5	2	7	—	6	7	2	1	15	15
Other crops ...... "	107	64	47	37	117	123	101	43	80	112
Total area under crop "	4,001	3,473	3,347	3,175	3,123	2,960	2,747	3,533	3,368	3,497
Area of land in fallow ...... "	2,584	2,255	1,377	1,761	1,916	1,570	1,928	1,882	1,960	2,047
Area under artificially sown grasses .... "	10	14	4	10	10	6	25	30	47	13
New ground broken up during season .... "	510	479	244	92	—	53	30	110	150	552
Previously cropped land lying idle .... "	1,223	868	2,117	1,857	1,870	2,174	2,402	1,761	1,751	1,657
Total area of arable land .... "	8,328	7,089	7,089	6,895	6,919	6,763	7,132	7,316	7,276	7,766
Balance of area .... "	7,960	4,449½	4,469	7,445	7,447	7,603	7,538	7,302	7,383	6,662
Total area of farms .. "	16,288	11,538½	11,558	14,340	14,366	14,366	14,670	14,618	14,659	14,428
Horses.................number	225	214	221	244	274	264	309	309	304	308
Dairy cows.............. "	212	97	88	60	82	102	102	90	86	94
All other cattle .... "	54	83	50	60	73	126	126	184	111	99
Sheep .... "	2,702	2,686	2,779	2,603	3,250	3,614	3,938	3,685	4,166	3,649
Pigs.................. "	296	305	219	187	315	369	436	318	425	586
Professional staff .... "	54	12	16	19	19	18	18	19	19	19
Students .... "		49	41	32	30	25	27	42	53	65
Hands employed .... "	57	47	68	68	77	83	79	81	90	56
Value of plant and machinery .... £	8,647	8,068	7,910	9,720	10,908	17,880	9,489	9,293	9,101	9,567
Value of produce for year.. "	9,903	6,535	7,262	10,425	13,992	13,388	12,774	14,941	18,922	15,385
Capacity of tanks or dams..gallons(*a*)	2,160,800	187,800 ‡	346,800	825,700	824,200	824,200	830,200	981,600	996,100	997,100
Receipts—										
Fees .... £	1,923	1,761	1,409	1,090	1,237	1,001	1,533	1,641	2,084	2,334
Sale of produce, &c. ...... "	4,505	5,793	4,383	6,115	7,861	11,510	8,335	7,015	7,771	10,566
Other .... "	2,107	2,603	1,882	1,351	1,672	1,309	3,858	3,742	3,329	3,242
Total receipts .... £	8,535	10,157	7,674	8,556	10,770	13,820	13,726	12,398	13,184	16,142
Expenditure—										
Salaries — Professional staff £	2,740	3,676	3,027	3,672	4,094	3,806	3,708	4,217	5,276	5,449
General staff.... "	6,774	6,473	6,529	6,959	8,087	8,905	10,009	10,611	12,955	13,567
Buildings and maintenance "	8,458	8,486	9,081	9,391	7,940	13,085	10,323	10,241	15,993	13,524
Other .... "	5,785	4,452	4,936	8,674	7,816	8,611	11,456	9,725	8,197	11,112
Total expenditure .... £	23,757	23,087	23,573	28,696	27,937	34,407	35,496	34,794	42,421	43,652

(*a*) Also reticulation from Reservoirs. * Experimental orchards at Adelaide and Coromandel Valley not previously included.
† Murray Bridge Irrigation Experimental Farm closed. ‡ Minburra Experimental Farm closed.

ARTIFICIAL MANURES.

No. 22.—Return showing Total Acreage Cropped, Proportion Manured, and Quantities Used, 1900-1 to 1921-22.

Season.	Area Cropped.			Manure Used.	
	Total.	Manured.	Per cent. Manured to Total.	Total.	Average per Acre.
	Acres.	Acres.	Per cent.	Tons.	Lbs.
1900–1	2,369,680	648,284	27·35	24,600	85·0
1901–2	2,236,552	827,484	37·01	31,400	85·0
1902–3	2,224,593	988,238	44·42	37,500	85·0
1903–4	2,256,824	1,172,708	51·96	44,500	85·0
1904–5	2,275,506	1,370,356	60·22	52,000	85·0
1905–6	2,255,569	1,488,946	66·01	56,500	85·0
1906–7	2,157,235	1,554,827	72·07	59,000	85·0
1907–8	2,265,017	1,555,153	68·66	60,000	86·4
1908–9	2,321,812	1,693,676	72·95	64,842	85·7
1909–10	2,530,301	2,014,102	79·60	76,413	85·0
1910–11	2,746,334	2,217,404	80·74	81,899	82·7
1911–12	2,965,338	2,494,773	84·13	87,475	78·5
1912–13	3,062,998	2,588,133	84·50	91,607	79·3
1913–14	3,169,559	2,659,608	83·91	97,023	81·7
1914–15	3,282,364	2,789,479	84·98	97,421	78·2
1915–16	3,763,570	3,099,536	82·36	98,258	71·0
1916–17	3,627,477	2,856,787	78·75	96,893	76·0
1917–18	3,079,778	2,541,726	82·53	90,795	80·0
1918–19	3,111,079	2,570,972	82·83	90,302	78·5
1919–20	3,058,770	2,572,277	84·10	93,091	81·1
1920–21	3,231,083	2,781,930	86·10	101,474	81·7
1921–22	3,378,763½	2,956,660	87·51	109,254	82·8

Quantity of manures used prior to 1906-7, estimated, the area manured only having been collected.

AREA UNDER

No. 23.—**Return** showing Extent of Land Under Cultivation, with the Description of Crop, in each

Division and County.	Extent of Land Under—		Cereals.							Hay.			
				Barley.									
	Cultivation, including Fallow and Grasses.	Crop.	Wheat.	Malting.	Cape.	Other.	Oats.	Maize.	Rye.	Wheaten.	Oaten.	Lucerne.	Barley, Rye, and Other.
	Acres.	Acres.	Acres.	Acres.	Acres.	Acres.	Acres.	Acres	Acres	Acres.	Acres.	Acres.	Acres.
I. CENTRAL DIVISION—													
Adelaide	143,081½	106,683½	7,836	7,670	389	42	1,052	—	3	36,019	9,965	67	745
Carnarvon	10,623	9,811	105	6,006	104	—	646	—	—	94	2,524	—	5
Eyre	141,116	86,370	70,172	274	412	161	1,091	—	—	13,050	419	60	69
Fergusson	392,269	249,037	136,495	72,969	1,898	358	6,406	—	—	9,680	20,575	—	24
Gawler	334,454	193,456	127,092	9,870	2,188	122	3,010	—	31	33,894	15,018	—	202
Hindmarsh	56,649	44,742	17,396	2,247	500	188	3,960	11	49	5,586	9,399	63	378
Light	281,552¼	154,773¼	81,892	2,712	2,049	370	2,742	—	—	42,293	7,210	28	88
Sturt	120,321	89,442	62,350	596	698	134	3,700	21	65	10,327	4,784	805	107
Total	1,480,065¾	934,314¾	503,338	102,344	8,238	1,375	22,607	32	148	150,943	69,894	1,023	1,618
II. LOWER NORTH—													
Burra	70,208	40,225	29,384	194	171	—	186	—	—	4,955	691	455	163
Daly	559,935	331,213	265,828	12,470	989	378	5,547	44	—	20,207	24,272	30	224
Kimberley	17,508	9,581	7,390	40	12	—	227	—	—	1,091	74	75	—
Stanley	499,547	275,779	223,605	1,159	1,242	75	3,330	3	—	30,753	5,123	1,051	100
Victoria	414,214	235,200	182,486	874	793	159	2,145	—	—	37,529	2,436	454	95
Total	1,561,412	891,998	708,693	14,737	3,207	612	11,435	47	—	94,535	32,596	2,065	582
III. UPPER NORTH—													
Blachford	6,220	6,110	5,705	—	—	—	10	—	—	285	—	—	—
Dalhousie	170,582	89,764	76,965	6	148	25	654	—	—	10,633	727	121	10
Derby	—	—	—	—	—	—	—	—	—	—	—	—	—
Frome	234,576	134,845	113,898	100	90	—	527	—	—	17,357	229	28	20
Granville	6,926	5,227	4,919	—	—	—	1	—	—	306	—	—	—
Hanson	14,262	13,392	12,752	—	—	—	37	—	—	588	—	—	—
Herbert	5,697	3,761	3,238	—	—	—	7	—	—	312	—	—	—
Lytton	—	—	—	—	—	—	—	—	—	—	—	—	—
Newcastle	20,558	14,513	12,741	—	—	—	18	—	—	1,683	—	—	—
Taunton	68	68	—	—	—	—	—	—	—	63	—	—	—
Total	458,889	267,680	230,218	106	238	25	1,254	—	—	31,227	956	149	30
IV SOUTH-EASTERN—													
Buckingham	53,596½	40,031½	24,996	888	287	18	5,011	21	—	547	7,764	—	58
Cardwell	6,895	5,800	3,214	56	30	—	329	—	—	153	1,390	—	—
Grey	65,846¼	59,042¼	1,913	19,560	425	1,449	10,094	80	94	458	16,316	30	750
MacDonnell	10,913	10,216	5,001	661	215	30	614	5	10	114	3,344	—	25
Robe	22,478	19,589	7,309	1,736	25	—	764	—	40	402	7,992	6	53
Total	159,728¾	134,678¾	42,433	22,901	982	1,497	16,812	106	144	1,674	36,806	36	886
V. WESTERN—													
Bosanquet	150	150	20	—	—	—	—	—	—	130	—	—	—
Buxton	39,807	34,307	30,873	—	13	—	334	—	—	2,182	624	—	—
Dufferin	44,931	34,661	32,856	50	—	—	860	—	—	531	288	—	—
Flinders	98,706	67,098	37,672	5,104	564	105	7,950	—	5	1,218	13,345	—	5
Hopetoun	15,298	12,387	10,953	137	26	—	645	—	—	311	221	—	—
Jervois	173,131	133,269	105,891	290	185	30	11,418	—	7	2,851	10,734	—	264
Kintore	26,481	21,526	18,013	319	—	—	1,350	—	—	1,388	456	—	—
Le Hunte	53,490	51,924	46,620	2	14	12	1,245	—	—	2,029	1,315	—	—
Manchester	23	23	20	—	—	—	—	—	—	—	—	—	—
Musgrave	41,511	34,983	26,992	363	89	7	2,098	—	2	1,730	3,413	—	26
Robinson	99,946	76,023	68,062	2,107	38	70	2,722	—	—	1,639	1,060	—	—
Way	84,289	77,429	70,876	377	76	5	1,811	—	—	2,148	2,042	—	—
York	1,990	1,890	1,675	—	—	—	30	—	—	95	90	—	—
Total	679,753	545,670	450,523	8,749	1,005	229	30,463	—	14	16,252	33,588	—	295
VI. MURRAY MALLEE—													
Albert	159,965	134,557	108,532	157	358	81	5,547	—	—	8,793	4,530	15	—
Alfred	189,313	167,140	143,931	79	48	80	3,220	—	—	14,987	2,606	12	5
Buccleuch	134,058	102,240	68,298	476	429	43	15,254	—	—	1,716	15,308	4	26
Chandos	206,875	143,253	99,608	1,144	362	83	15,487	—	—	1,552	24,159	—	20
Hamley	12,311	12,309	153	—	—	—	—	—	—	1,331	54	100	—
Russell	40,520	37,285	21,644	425	452	276	2,801	1	6	2,350	5,296	741	31
Young	7,952	7,162	6,276	70	—	10	268	—	—	369	85	—	—
Total	750,994	603,946	448,442	2,351	1,649	573	42,577	1	6	31,098	52,038	872	82
Total Counties	5,090,842½	3,378,287½	2,383,647	151,188	15,319	4,311	125,148	186	312	325,729	225,878	4,145	3,493
Outside of Counties	476	476	365	69	—	—	—	—	—	40	—	—	—
GRAND TOTAL, 1921-22	5,091,318½	3,378,763½	2,384,012	151,257	15,319	4,311	125,148	186	312	325,769	225,878	4,145	3,493
				170,887						559,285			
GRAND TOTAL, 1920-21	4,861,878	3,231,083	2,167,646	173,555	24,972	3,552	167,001	199	379	329,543	231,446	3,938	5,938
				202,079						570,865			
Increase	229,440½	147,680½	216,366	—	—	759	—	—	—	—	—	207	—
Decrease	—	—	—	22,298	9,653	—	41,853	13	67	3,774	5,568	—	2,445

CULTIVATION.

County and Division of the State of South Australia for the Year ended June 30th, 1922.

Peas and Beans.	Root Crops.			Grass Seed, Hops, Nurseries, Chicory, Linseed, Tobacco, Cotton, & Licorice.	Cut for Green Forage and Fed Off.		Vines.					Orchards.		Market Gardens, including Melons and Tomatoes.	Land in Fallow.	Land under Sown Grasses.
	Potatoes.	Onions.	All Other.		Wheaten Barley, &c.	Lucerne.	Winemaking.	Table Use.	Drying.	Total.		Bearing.	Not Bearing.			
										Bearing.	Not Bearing.					
Acres.	Acres.	Acres.	Acres.	Acres.	Acres.	Acres.	Acres.	Acres.	Acres.	Acres.	Acres.	Acres.	Acres.	Acres.	Acres.	Acres.
3,581	1,525	246	304	184	2,551	1,805	11,472	264	1,097	9,959	2,874	14,201½	3,665	2,000	35,578	820
1	8	1	11	—	138	1	—	5	—	3	2	74	79	9	662	150
3	—	—	—	—	172	120	108	5	85	162	36	152	17	—	53,251	1,495
—	—	—	—	—	391	100	8	32	13	45	8	78	7	3	142,982	250
94	1	—	3	12	1,310	439	37	2	2	36	5	100	26	3	140,658	340
1,834	381	30	17	23	956	378	83	18	128	153	76	719	371	27	11,093	814
42	5	1	1	¼	769	193	10,363	17	1,208	9,833	1,755	2,133	596	61	126,245	534
160	21	—	5	—	2,090	1,201	762	32	563	1,012	345	594	414	13	30,493	386
5,715	1,941	278	341	219¼	8,377	4,237	22,833	375	3,096	21,203	5,101	18,051½	5,175	2,116	540,962	4,789
—	—	—	—	—	378	3,616	—	2	2	3	1	21	7	—	29,583	400
—	—	—	—	—	1,178	30	—	—	—	—	—	8	8	—	226,174	2,548
—	—	—	—	—	120	542	—	—	—	—	—	8	2	—	7,897	30
71	1	—	—	—	1,421	3,724	1,229	53	1,718	2,372	628	859	250	12	221,784	1,984
—	1	1	2	—	1,252	6,391	4	63	13	75	5	383	73	46	176,675	2,339
71	2	1	2	—	4,349	14,303	1,233	118	1,733	2,450	634	1,279	340	58	662,113	7,301
—	—	—	—	—	110	—	—	—	—	—	—	—	—	—	110	—
—	—	—	—	—	314	125	—	3	—	3	—	26	6	1	79,901	917
—	—	—	—	—	—	—	—	—	—	—	—	—	—	—	—	—
2	—	—	—	—	1,068	554	—	80	17	83	14	659	212	4	99,634	97
—	—	—	—	—	—	—	—	—	—	—	—	1	—	—	1,609	90
—	—	—	—	—	15	—	—	—	—	—	—	—	—	—	870	—
—	—	—	—	—	200	—	—	—	—	—	—	4	—	—	1,936	—
—	—	—	—	—	—	—	—	—	—	—	—	—	—	—	—	—
—	—	—	—	—	70	—	—	—	—	—	—	1	—	—	6,045	—
—	—	—	—	—	—	—	—	1	—	1	—	3	1	—	—	—
2	—	—	—	—	1,777	679	—	84	17	87	14	. 694	219	5	190,105	1,104
15	—	—	—	—	130	224	—	2	—	2	—	44½	26	—	13,325	240
20	—	—	—	—	192	387	—	1	—	1	—	26	2	—	1,000	95
58	3,820	88	23	108¼	2,275	1,134	36	—	—	20	16	298	33	—	538	6,266
36	—	—	—	—	91	—	—	1	—	1	—	67	2	—	667	30
20	32	—	—	—	214	65	236	4	3	211	32	578	110	—	2,483	406
149	3,852	88	23	108¼	2,902	1,810	272	8	3	235	48	1,013½	173	—	18,013	7,037
—	—	—	—	—	—	—	—	—	—	—	—	—	—	—	—	—
—	—	—	—	—	276	—	—	1	—	1	—	1	3	—	5,500	—
—	—	—	—	—	76	—	—	—	—	—	—	—	—	—	10,270	—
23	3	1	—	—	771	57	2	39	24	33	32	126	78	6	31,473	135
—	—	—	—	—	94	—	—	—	—	—	—	—	—	—	2,911	—
—	—	—	—	—	1,535	23	—	7	—	7	—	30	4	—	39,862	—
—	—	—	—	—	—	—	—	—	—	—	—	—	—	—	4,955	—
—	—	—	—	3	660	2	—	—	—	—	—	—	22	—	1,566	—
—	—	—	—	—	—	—	—	—	—	—	—	2	1	—	—	—
—	—	—	—	—	256	—	—	1	—	1	—	5	1	—	6,528	—
—	—	—	—	—	325	—	—	—	—	—	—	—	—	—	23,923	—
—	—	—	—	—	94	—	—	—	—	—	—	—	—	—	6,860	—
—	—	—	—	—	—	—	—	—	—	—	—	—	—	—	100	—
23	3	1	—	3	4,087	82	2	48	24	42	.32	164	109	6	133,948	135
—	2	—	—	—	816	383	405	6	2,677	1,873	1,215	1,347	908	—	25,378	30
—	—	—	—	1	1,245	—	70	—	746	519	297	93	14	3	22,073	100
30	—	—	—	—	607	4	—	—	—	—	—	9	35	1	31,806	12
—	—	—	—	—	836	—	—	—	—	—	—	1	1	—	63,572	50
—	—	—	—	3	99	312	1,629	37	5,998	4,206	3.458	2,098	495	—	—	2
31	—	1	—	10	1,290	1,850	—	10	—	10	—	31	36	3	2,905	330
—	—	—	—	—	—	76	—	—	—	—	—	4	4	—	790	—
61	2	1	—	14	4,893	2,625	2,104	53	9,421	6,608	4.970	3,583	1,493	7	146,524	524
6,021 —	5,800 —	369 —	366 —	344½ —	26,385 —	23,736 —	26,444 —	686 —	14,294 —	30,625 —	10,799 —	24,785 1	7,509 1	2,192 —	1,691,665 —	20,890 —
6,021	5,800	369	366	*a* 344½	26,385	23,736	26,444	686	14,294	30,625	10,799	24,786	7,510	2,192	1,691,665	20,890
		6,535								41,424		32,296				
6,057	4,811	432	360	*b* 280	20,937	19,741	24,971	619	11,071	29,449	7,212	24,150	7,214	2,271	1,615,990	14,805
		5,603								36,661		31,364				
— 36	989 —	— 63	6 —	64½ —	5,448 —	3,995 —	1,473 —	67 —	3,223 —	1,176 —	3,587 —	636 —	296 —	— 79	75,675 —	6,085 —

(*a*) Grass seed, 38 acres; hops, 2½ acres; nurseries, 182 acres; chicory, 106 acres; linseed, Nil acres; tobacco, 1 acre; cotton, 3 acres; licorice, 12 acres. (*b*) Grass seed, 11 acres; hops, 2½ acres; nurseries, 206 acres; chicory, 35 acres; linseed, 24 acres; tobacco, 1½ acres.

No. 3.

PRO

No. 24.—RETURN showing the Produce of the undermentioned Crops in each Division and County in

Division and County.	Cereals.														Hay.	
	Wheat.		Barley.						Oats.		Maize.		Rye.		Wheaten.	
			Malting.		Cape.		Other.									
	Produce.	Average per Acre.	Produce.	Average per Acre.	Produce.	Average per Acre.	Produce.	Average per Acre.	Produce.	Average per Acre.	Produce.	Average per Acre.	Produce.	Average per Acre.	Produce.	Average per Acre.
	Bush.	Bush.	Bush.	Bush.	Bush.	Bush.	Bush.	Bush.	Bush.	Bush.	Bush.	Bush.	Bush	Bush.	Tons.	Tons.
I. CENTRAL DIVISION.																
Adelaide	102,436	13·07	159,633	20·81	8,869	22·80	951	22·64	18,854	17·92	—	—	36	12·00	65,309	1·81
Carnarvon	715	6·81	120,692	20·10	3,255	31·30	—	—	6,464	10·01	—	—	—	—	126	1·34
Eyre	747,634	10·65	4,925	17·97	6,656	16·16	3,577	22·22	15,441	14·15	—	—	—	—	12,899	·99
Fergusson	2,069,126	15·16	1,517,359	20·79	34,618	18·24	6,694	18·70	69,857	10·90	—	—	—	—	13,690	1·41
Gawler	1,704,849	13·41	184,490	18·69	38,715	17·69	1,551	12·71	34,584	11·49	—	—	366	11·81	50,221	1·48
Hindmarsh	212,477	12·21	32,665	14·54	7,856	15·71	2,046	10·88	42,161	10·65	180	16·36	462	9·43	7,732	1·38
Light	1,070,797	13·08	44,369	16·36	32,054	15·64	7,117	19·24	40,982	14·95	—	—	—	—	67,942	1·16
Sturt	654,299	10·49	9,844	16·52	10,145	14·53	1,821	13·59	44,242	11·96	189	9·00	345	5·31	11,653	1·13
Total	6,562,333	13·04	2,073,977	20·26	142,168	17·26	23,757	17·28	272,585	12·06	369	11·53	1,209	8·17	229,572	1·52
II. LOWER NORTH.																
Burra	379,861	12·93	590	3·04	1,482	8·67	—	—	597	3·21	—	—	—	—	5,725	1·16
Daly	3,426,461	12·89	240,408	19·28	13,562	13·71	4,421	11·70	61,971	11·17	750	17·05	—	—	24,234	1·20
Kimberley	65,186	8·82	15	·38	180	15·00	—	—	432	1·90	—	—	—	—	1,141	1·05
Stanley	3,069,282	13·73	22,742	19·62	19,397	15·62	667	8·89	47,173	14·17	60	20·00	—	—	42,171	1·37
Victoria	2,480,134	13·59	12,489	14·29	9,493	11·97	2,737	17·21	24,228	11·30	—	—	—	—	51,616	1·38
Total	9,420,924	13·29	276,244	18·74	44,114	13·76	7,825	12·79	134,401	11·75	810	17·23	—	—	124,887	1·32
III. UPPER NORTH.																
Blachford	36,027	6·31	—	—	—	—	—	—	180	18·00	—	—	—	—	245	·86
Dalhousie	759,466	9·87	81	13·50	1,601	10·82	282	11·28	5,776	8·83	—	—	—	—	11,803	1·11
Derby	—	—	—	—	—	—	—	—	—	—	—	—	—	—	—	—
Frome	1,105,092	9·70	435	4·35	714	7·93	—	—	5,943	11·28	—	—	—	—	17,995	1·04
Granville	40,597	8·25	—	—	—	—	—	—	15	15·00	—	—	—	—	285	·93
Hanson	105,944	8·31	—	—	—	—	—	—	354	9·57	—	—	—	—	536	·91
Herbert	22,313	6·89	—	—	—	—	—	—	70	10·00	—	—	—	—	240	·77
Lytton	—	—	—	—	—	—	—	—	—	—	—	—	—	—	—	—
Newcastle	109,750	8·61	—	—	—	—	—	—	319	17·72	—	—	—	—	1,287	·76
Taunton	—	—	—	—	—	—	—	—	—	—	—	—	—	—	10	·16
Total	2,179,189	9·47	516	4·87	2,315	9·73	282	11·28	12,657	10·09	—	—	—	—	32,401	1·04
IV. SOUTH-EASTERN.																
Buckingham	417,417	16·70	14,995	16·89	5,136	17·90	291	16·17	71,188	14·21	300	14·29	—	—	607	1·11
Cardwell	21,070	6·56	275	4·91	27	·90	—	—	2,997	9·11	—	—	—	—	105	·69
Grey	20,851	10·90	480,160	24·55	8,103	19·07	24,924	17·20	187,199	18·55	2,025	25·31	753	8·01	565	1·23
MacDonnell	71,788	14·35	10,518	15·91	4,620	21·49	900	30·00	9,099	14·82	240	48·00	81	8·10	95	·83
Robe	83,887	11·48	24,854	14·32	390	15·60	—	—	12,069	15·80	—	—	180	4·50	430	1·07
Total	615,013	14·49	530,802	23·18	18,276	18·61	26,115	17·44	282,552	16·81	2,565	24·20	1,014	7·04	1,802	1·08
V. WESTERN.																
Bosanquet	420	21·00	—	—	—	—	—	—	—	—	—	—	—	—	100	·77
Buxton	280,392	9·08	—	—	180	13·85	—	—	3,225	9·66	—	—	—	—	1,951	·89
Dufferin	131,321	4·00	201	4·02	—	—	—	—	7,950	9·24	—	—	—	—	322	·61
Flinders	354,151	9·40	54,620	10·70	5,540	9·82	259	2·47	67,119	8·44	—	—	45	9·00	1,227	1·01
Hopetoun	60,776	5·55	1,143	8·34	135	5·19	—	—	4,539	7·04	—	—	—	—	145	·47
Jervois	551,538	5·21	2,691	9·28	2,246	12·14	150	5·00	74,201	6·50	—	—	36	5·14	2,251	·79
Kintore	90,597	5·03	1,287	4·03	—	—	—	—	7,083	5·25	—	—	—	—	1,067	·77
Le Hunte	245,075	5·26	29	14·50	216	15·43	72	6·00	6,642	5·33	—	—	—	—	1,221	·60
Manchester	90	4·50	—	—	—	—	—	—	—	—	—	—	—	—	—	—
Musgrave	190,771	7·07	2,719	7·49	1,222	13·73	36	5·14	16,194	7·72	—	—	24	12·00	1,341	·78
Robinson	319,650	4·70	13,534	6·42	160	4·21	108	1·54	21,007	7·72	—	—	—	—	968	·59
Way	347,021	4·90	2,373	6·29	972	12·79	30	6·00	14,049	7·76	—	—	—	—	1,224	·57
York	8,945	5·34	—	—	—	—	—	—	240	8·00	—	—	—	—	75	·79
Total	2,580,747	5·73	78,597	8·98	10,671	10·62	655	2·86	222,249	7·30	—	—	105	7·50	11,892	·73
VI. MURRAY MALLEE.																
Albert	669,608	6·17	801	5·10	949	2·65	306	3·78	38,646	6·97	—	—	—	—	5,292	·60
Alfred	1,240,099	8·62	996	12·61	678	14·13	1,200	15·00	28,953	8·99	—	—	—	—	12,717	·85
Buccleuch	488,651	7·15	2,896	6·08	4,692	10·94	453	10·53	109,632	7·19	—	—	—	—	1,104	·64
Chandos	1,018,424	10·22	11,893	10·40	5,106	14·10	1,086	13·08	173,737	11·22	—	—	—	—	1,393	·90
Hamley	1,299	8·49	—	—	—	—	—	—	—	—	—	—	—	—	897	·67
Russell	131,941	6·10	3,862	9·09	4,532	10·03	2,573	9·32	19,595	7·00	48	48·00	24	4·00	1,697	·72
Young	35,012	5·58	60	·86	—	—	30	3·00	2,639	9·85	—	—	—	—	276	·75
Total	3,585,034	7·99	20,508	8·72	15,957	9·68	5,648	9·86	373,202	8·77	48	48·00	24	4·00	23,376	·75
Total Counties	24,943,240	10·46	2,980,644	19·71	233,501	15·24	64,282	14·91	1,297,646	10·37	3,792	20·39	2,352	7·54	423,930	1·30
Outside Counties	3,285	9·00	360	5·22	—	—	—	—	—	—	—	—	—	—	65	1·63
GRAND TOTAL, 1921-22	24,946,525	10·46	2,981,004	19·71	233,501	15·24	64,282	14·91	1,297,646	10·37	3,792	20·39	2,352	7·54	423,995	1·30
" 1920-21	34,258,914	15·80	3,427,523	19·75	451,189	18·07	67,350	18·96	2,331,067	13·96	3,738	18·78	3,563	9·40	477,845	1·45
Increase	—	—	—	—	—	—	—	—	—	—	54	1·61	—	—	—	—
Decrease	9,312,389	5·34	446,519	·04	217,688	2·83	3,068	4·05	1,033,421	3·59	—	—	1,211	1·86	53,850	·15

DUCE.

the State of South Australia, and the Average Produce per Acre, for the Year ended June 30th, 1922.

Hay.			Straw (Total all Kinds).	Peas and Beans.		Pumpkins and Melons.	Tomatoes.	Root Crops.					Vines.					Wattle Bark.	Honey.
Oaten.		Barley, Lucerne, Rye, etc.						Potatoes.		Onions.		Other Root Crops.	Grapes Produced.	Raisins Made.		Currants Made.	Wine Made.		
Produce.	Average per Acre.			Produce.	Average per Acre.			Produce.	Average per Acre.	Produce.	Average per Acre.			Sultana.	All Other.				
Tons.	Tons.	Tons.	Tons.	Bush.	Bush.	Tons.	Bush.	Tons.	Tons.	Tons.	Tons.	Tons.	Tons.	Cwts.	Cwts.	Cwts.	Galls.	Tons.	Lbs.
14,775	1·48	1,438	533	53,864	15·04	2,030	113,516	6,863	4·50	1,831	7·44	2,309	21,155	330	1,065	11,744	3,262,712	2,789	216,169
3,078	1·22	6	586	30	30·00	11	250	21	2·63	4	4·00	19	3	—	—	—	—	—	800
472	1·13	383	154	24	8·00	—	—	—	—	—	—	—	353	—	—	474	5,000	5	33,370
24,792	1·20	7	591	—	—	1	140	—	—	—	—	—	9	—	—	17	—	—	125
20,911	1·39	201	313	1,410	15·00	3	100	4	4·00	—	—	27	6	—	—	—	402	—	5,595
11,126	1·18	477	316	23,198	12·65	4	660	1,097	2·88	272	9·07	182	484	—	1	1,484	—	1,592	22,711
13,713	1·90	139	1,313	411	9·79	116	—	21	4·20	1	1·00	5	12,411	5	19	9,187	1,615,100	15	48,159
4,743	·99	3,693	225	2,145	13·41	31	18	30	1·43	—	—	23	2,213	964	74	4,624	128,630	115	30,156
93,610	1·34	6,344	4,031	81,082	14·19	2,196	114,684	8,036	4·14	2,108	7·58	2,565	36,634	1,299	1,159	27,530	5,011,844	4,516	357,085
647	·94	612	58	—	—	—	—	—	—	—	—	—	3	5	1	—	—	—	7,500
27,658	1·14	232	258	—	—	—	—	—	—	—	—	—	—	—	—	—	—	—	—
50	·68	40	—	—	—	—	—	—	—	—	—	—	—	—	—	—	—	—	1,500
6,170	1·20	1,769	929	885	12·46	10	353	3	3·00	—	—	—	5,660	204	544	21,180	197,927	4	36,332
2,930	1·20	650	511	—	—	26	1,590	2	2·00	2	2·00	6	61	—	—	135	—	—	27,400
37,455	1·15	3,303	1,756	885	12·46	36	1,943	5	2·50	2	2·00	6	5,724	209	545	21,315	197,927	4	72,732
—	—	—	35	—	—	—	—	—	—	—	—	—	—	—	—	—	—	—	—
686	·94	477	99	—	—	—	50	—	—	—	—	—	4	—	—	—	—	—	—
—	—	—	—	—	—	—	—	—	—	—	—	—	—	—	—	—	—	—	—
309	1·35	41	868	12	6·00	—	240	—	—	—	—	—	98	—	—	91	—	—	10,120
—	—	—	30	—	—	—	—	—	—	—	—	—	—	—	—	—	—	—	—
—	—	—	—	—	—	—	—	—	—	—	—	—	—	—	—	—	—	—	—
—	—	—	—	—	—	—	—	—	—	—	—	—	—	—	—	—	—	—	—
—	—	—	—	—	—	—	—	—	—	—	—	—	—	—	—	—	—	—	1,600
—	—	—	—	—	—	—	—	—	—	—	—	—	—	—	—	—	—	—	—
—	—	—	—	—	—	—	—	—	—	—	—	—	1	—	—	—	—	—	—
995	1·04	518	1,032	12	6·00	—	290	—	—	—	—	—	103	—	—	91	—	—	11,720
8,960	1·15	58	72	60	4·00	—	—	—	—	—	—	—	1	—	—	—	—	—	118,330
1,018	·73	—	—	240	12·00	—	—	—	—	—	—	—	—	—	—	—	—	—	30,000
20,414	1·25	934	2,897	468	8·07	—	—	10,369	2·71	482	5·48	191	30	—	—	—	—	227	3,990
3,757	1·12	26	2,994	261	7·25	—	—	—	—	—	—	—	1	—	—	—	—	12	16,000
8,053	1·01	31	216	228	11·40	—	—	163	5·09	—	—	—	514	—	—	45	93,606	1,519	16,080
42,202	1·15	1,049	6,179	1,257	8·44	—	—	10,532	2·73	482	5·48	191	546	—	—	45	93,606	1,758	184,400
—	—	—	—	—	—	—	—	—	—	—	—	—	—	—	—	—	—	—	—
538	·86	—	30	—	—	—	—	—	—	—	—	—	1	—	—	—	—	—	—
189	·66	—	—	—	—	—	—	—	—	—	—	—	—	—	—	—	—	—	—
11,344	·85	3	—	84	3·65	7	636	8	2·67	2	2·00	—	29	—	—	99	—	—	125,870
97	·44	—	—	—	—	—	—	—	—	—	—	—	—	—	—	—	—	—	—
8,035	·75	173	3	—	—	—	—	—	—	—	—	—	4	—	—	—	—	—	—
266	·58	—	23	—	—	—	—	—	—	—	—	—	—	—	—	—	—	—	—
940	·71	—	—	—	—	—	—	—	—	—	—	—	—	—	—	—	—	—	—
—	—	—	—	—	—	—	—	—	—	—	—	—	—	—	—	—	—	—	—
2,450	·72	26	—	—	—	—	—	—	—	—	—	—	1	—	—	—	—	—	—
644	·61	—	—	—	—	—	—	—	—	—	—	—	—	—	—	—	—	—	—
1,255	·61	—	—	—	—	—	—	—	—	—	—	—	—	—	—	—	—	—	—
62	·69	—	—	—	—	—	—	—	—	—	—	—	—	—	—	—	—	—	—
25,820	·77	202	56	84	3·65	7	636	8	2·67	2	2·00	—	35	—	—	99	—	—	125,870
2,558	·56	59	27	—	—	—	—	2	1·00	—	—	—	6,823	9,876	12,222	7,996	205,035	—	23,350
1,783	·68	57	50	—	—	1	350	—	—	—	—	—	1,567	1,555	3,235	1,813	42,780	—	6,530
10,293	·67	43	10	—	·00	3	6	—	—	—	—	—	—	—	—	—	—	—	1,065
23,615	·98	20	45	—	—	—	—	—	—	—	—	—	—	—	—	—	—	—	—
66	1·22	90	—	—	—	—	—	—	—	—	—	—	16,059	26,712	9,271	17,645	819,118	—	5,582
5,063	·96	981	23	195	6·29	3	—	—	—	2	2·00	—	11	—	—	—	—	—	1,550
80	·94	—	—	—	—	—	—	—	—	—	—	—	—	—	—	—	—	—	1,440
43,458	·84	1,250	155	195	3·20	7	356	2	1·00	2	2·00	—	24,460	38,143	24,728	27,454	1,066,933	—	39,517
243,540 —	1·08 —	12,666 —	13,209 —	83,515 —	13·87 —	2,246 —	117,909 —	18,583 —	3·20 —	2,596 —	7·04 —	2,762 —	67,502 —	39,651 —	26,432 —	76,534 —	6,370,310 —	6,278 —	791,324 —
243,540	1·08	12,666	13,209	83,515	13·87	2,246	117,909	18,583	3·20	2,596	7·04	2,762	67,502	39,651	26,432	76,534	6,370,310	6,278	791,324
275,001	1·19	16,204	12,312	94,177	15·55	2,817	122,793	17,057	3·55	3,334	7·72	2,991	70,134	24,847	14,687	65,307	7,893,345	6,595	1,821,811
— 31,461	— ·11	— 3,538	897 —	— 10,662	— 1·68	— 571	— 4,884	1,526 —	— ·35	— 738	— ·68	— 229	— 2,632	14,804 —	11,745 —	11,227 —	— 1,523,035	— 317	— 1,030,487

No. 3.

PRODUCTION—

No. 25.—Return showing particulars of Silos, Bee-keeping, Manures Used, Poultry,

Division and County.	Manures (for all kinds of crops).				Wattle Bark Stripped.	Poultry and Egg Production.					
	Natural (Stable-yard Manure, &c.).		Artificial (Superphosphates, Bonedust, &c.).			Live Poultry on Farm or Holding on June 30th, 1922.					Gross Value of Poultry Raised and Eggs Produced during Year.
						Fowls.	Ducks.	Geese.	Turkeys.	Other Kinds.	
	Acres.	Loads.	Acres.	Tons.	Tons.	No.	No.	No.	No.	No.	£
I. Central Division—											
Adelaide	5,215	49,655	71,807	7,272	2,789	352,855	15,492	3,195	3,780	441	263,034
Carnarvon	2	6	8,771	515	—	7,448	114	53	897	—	5,675
Eyre	136	572	59,397	1,395	5	45,000	334	235	537	27	30,755
Fergusson	684	11,711	247,865	11,217	—	72,482	1,902	773	399	3	50,373
Gawler	410	3,462	186,228	8,451	—	65,487	1,956	474	1,487	19	46,275
Hindmarsh	281	2,334	41,044	2,127	1.592	45,563	1,766	672	1,405	22	32,952
Light	1,874	10,699	139,012	6,455	15	112,351	1,978	1,170	2,534	133	78,777
Sturt	715	4,865	81,339	2,818	115	63,784	1,140	616	838	27	44,270
Total	9,317	83,304	835,463	40,250	4,516	764,970	24,682	7,188	11,877	672	552,111
II. Lower North—											
Burra	159	1,311	32,302	1,181	—	16,989	407	257	890	—	12,362
Daly	213	3,832	326,649	12,519	—	78,495	1,988	803	1,120	35	54,961
Kimberley	—	—	8,443	215	—	4,611	47	52	385	—	3,400
Stanley	809	11,277	258,620	10,532	4	83,373	1,625	722	2,835	240	59,197
Victoria	726	4,260	222,140	7,239	—	73,120	2,636	661	2,843	295	53,037
Total	1,907	20,680	848,154	31,686	4	256,588	6,703	2,495	8,073	570	182,957
III. Upper North—											
Blachford	—	—	—	—	—	2,870	21	—	80	—	1,981
Dalhousie	64	246	78,139	2,502	—	28,829	482	272	1,564	—	20,759
Derby	—	—	—	—	—	—	—	—	—	—	—
Frome	101	367	101,233	2,882	—	42,411	883	308	1,339	9	29,967
Granville	—	—	969	11	—	2,381	45	13	133	—	1,715
Hanson	—	—	—	—	—	2,052	20	2	49	—	1,415
Herbert	—	—	733	19	—	2,619	96	32	245	—	1,995
Lytton	—	—	—	—	—	12	4	—	—	—	10
Newcastle	—	—	11,550	321	—	7,110	149	76	279	1	5,077
Taunton	—	—	—	—	—	489	20	5	10	—	349
Total	165	613	192,624	5,735	—	88,773	1,720	708	3,699	10	63,268
IV. South-Eastern—											
Buckingham	77	1,309	40,496	1,562	—	13,136	159	54	262	—	9,074
Cardwell	27	780	5,059	163	—	1,464	6	—	35	—	1,003
Grey	12	74	31,098	1,328	227	56,763	4,073	951	3,221	11	43,346
MacDonnell	2	5	8,097	376	12	5,360	337	72	195	19	3,989
Robe	74	652	15,226	679	1,519	17,376	632	164	517	11	12,467
Total	192	2,820	99,976	4,108	1,758	94,099	5,207	1,241	4,230	41	69,879
V. Western—											
Bosanquet	—	—	120	3	—	—	—	—	—	—	—
Buxton	—	—	32,690	861	—	4,237	75	81	124	11	3,019
Dufferin	—	—	20,307	424	—	3,250	3	27	9	—	2,193
Flinders	79	726	61,859	2,305	—	21,242	700	393	390	2	15,151
Hopetoun	—	—	11,167	214	—	1,779	65	44	49	12	1,333
Jervois	34	287	128,108	3,733	—	29,761	338	218	544	14	20,583
Kintore	—	—	12,799	211	—	2,484	14	24	28	1	1,701
Le Hunte	224	1,416	55,305	1,373	—	6,785	55	24	61	16	4,627
Manchester	—	—	—	—	—	930	38	23	33	—	683
Musgrave	45	197	34,076	1,040	—	6,800	331	69	171	—	4,914
Robinson	129	760	56,116	1,163	—	9,580	193	59	271	—	6,735
Way	—	—	29,997	387	—	8,780	77	90	116	—	6,035
York	—	—	780	11	—	1,575	40	26	40	—	1,121
Total	511	3,386	443,324	11,725	—	97,203	1,929	1,078	1,836	56	68,095
VI. Murray Mallee—											
Albert	59	152	114,658	2,960	—	32,227	614	268	347	74	22,353
Alfred	92	209	155,937	3,911	—	28,563	258	121	370	20	19,555
Buccleuch	16	201	89,164	2,723	—	18,862	208	122	49	—	12,827
Chandos	—	—	138,119	4,440	—	24,032	351	230	425	—	16,692
Hamley	442	2,450	4,044	729	—	7,362	137	37	82	5	5,082
Russell	185	1,140	29,456	875	—	16,080	466	252	337	33	11,445
Young	—	—	5,741	112	—	1,447	42	9	153	29	1,120
Total	794	4,152	537,119	15,750	—	128,573	2,076	1,039	1,763	161	89,074
Total Counties	12,886	114,955	2,956,660	109,254	6,278	1,430,206	42,317	13,749	31,478	1,510	1,025,384
Remainder of State	—	—	—	—	—	2,898	311	56	273	—	2,250
Grand Total, 1921-22.	12,886	114,955	2,956,660	109,254	6,278	1,433,104	42,628	13,805	31,751	1,510	1,027,634
Grand Total, 1920-21.	12,600	112,554	2,781,930	101,474	6,595	1,402,696	46,755	14,574	31,790	978	1,164,999

MISCELLANEOUS.

and Estimated Value of Farm Implements, &c., in Use.

Ensilage.						Bee-keeping.				Value of Machinery, Implements, Etc.				
Farms on which Made.	Number of Silos.		Capacity.	Quantity Ensilage made during Year.	Estimated Value of Ensilage.	Number of Beehives (*i.e.*, Colonies, June 30th, 1922)		Quantity Honey Produced.	Quantity Beeswax Produced.	Used mainly in General Agriculture.	Used mainly in Dairying (including Separators, &c.).	Used mainly for Pastoral Purposes.	Used mainly in Orchards, Vineyards, and Market Gardens.	Total Value.
	Pit.	Stack				Productive.	Unproductive.							
No.	No.	No.	C.Ft.	Tons.	£	No.	No.	Lbs.	Lbs.	£	£	£	£	£
5	15	1	36,944	194	216	3,651	2,971	216,169	3,031	173,854	31,438	4,804	177,073	387,169
—	—	—	—	—	—	25	30	800	10	24,751	434	449	567	26,201
—	—	—	—	—	—	485	45	33,370	179	86,264	4,108	5,646	944	96,962
1	1	—	2,500	50	100	7	—	125	2	363,592	5,576	8,555	63	377,786
3	8	2	9,832	173	154	126	12	5,595	20	241,504	13,055	1,120	808	256,487
3	6	—	7,950	15	25	897	1,504	22,711	355	93,642	18,445	6,284	5,193	123,564
—	1	—	3,000	—	—	1,081	738	48,159	473	233,081	10,987	2,703	27,661	274,432
7	5	6	74,200	960	940	623	514	30,156	336	122,053	17,466	8,952	5,124	153,595
19	36	9	134,426	1,392	1,435	6,895	5,814	357,085	4,406	1,338,741	101,509	38,513	217,433	1,696,196
—	—	—	—	—	—	60	—	7,500	60	61,070	1,908	14,655	80	77,713
1	1	—	1,500	25	18	—	2	—	—	430,604	7,017	2,020	5	439,646
—	—	—	—	—	—	36	—	1,500	—	13,660	973	5,894	45	20,572
—	—	—	—	—	—	368	61	36,332	332	394,134	12,110	13,847	18,656	438,747
2	2	—	18,682	240	195	443	117	27,400	332	329,965	11,091	9,206	5,032	355,294
3	3	—	20,182	265	213	907	180	72,732	724	1,229,433	33,099	45,622	23,818	1,331,972
—	—	—	—	—	—	—	—	—	—	4,390	480	2,820	—	7,690
—	—	—	—	—	—	—	—	—	—	105,384	7,871	6,999	100	120,354
—	—	—	—	—	—	—	—	—	—	—	—	500	—	500
—	—	—	—	—	—	330	20	10,120	112	176,334	7,742	9,249	4,360	197,685
—	—	—	—	—	—	—	—	—	—	5,235	1,086	5,235	—	11,556
—	—	—	—	—	—	—	—	—	—	10,480	386	2,395	—	13,261
—	—	—	—	—	—	57	—	1,600	106	5,206	855	10,377	—	16,438
—	—	—	—	—	—	—	—	—	—	—	—	8,308	—	8,308
—	—	—	—	—	—	—	—	—	—	26,242	1,930	3,988	—	32,160
—	—	—	—	—	—	—	—	—	—	62	—	3,095	—	3,157
—	—	—	—	—	—	387	20	11,720	218	333,333	20,350	52,966	4,460	411,109
—	—	—	—	—	—	949	9	118,330	998	58,006	1,504	6,873	98	66,481
—	—	—	—	—	—	220	20	30,000	—	6,320	195	2,310	10	8,835
—	—	—	—	—	—	214	21	3,990	391	143,144	12,132	19,594	502	175,372
1	—	1	3,000	87	44	256	70	16,000	270	21,311	851	12,780	797	35,739
—	—	—	—	—	—	276	70	16,080	102	42,372	2,528	14,205	2,524	61,629
1	—	1	3,000	87	44	1,915	190	184,400	1,761	271,153	17,210	55,762	3,931	348,056
—	—	—	—	—	—	—	—	—	—	450	—	6,580	—	7,030
—	—	—	—	—	—	—	—	—	—	45,356	444	150	—	45,950
—	—	—	—	—	—	—	—	—	—	28,680	286	120	—	29,086
—	—	—	—	—	—	2,752	348	125,870	1,717	67,773	1,750	2,132	381	72,036
—	—	—	—	—	—	—	—	—	—	10,501	143	618	—	11,262
—	—	—	—	—	—	—	—	—	—	128,976	2,266	1,293	—	132,535
—	—	—	—	—	—	—	—	—	—	21,195	323	476	—	21,994
—	—	—	—	—	—	—	—	—	—	61,109	517	—	—	61,626
—	—	—	—	—	—	—	—	—	—	50	85	3,165	—	3,300
—	—	—	—	—	—	—	—	—	—	40,162	538	8,272	10	48,982
—	—	—	—	—	—	—	—	—	—	66,622	744	4,262	—	71,628
—	—	—	—	—	—	—	—	—	—	57,449	716	157	—	58,322
—	—	—	—	—	—	—	—	—	—	1,050	40	300	—	1,390
—	—	—	—	—	—	2,752	348	125,870	1,717	529,373	7,852	27,525	391	565,141
—	—	—	—	—	—	196	17	23,350	134	124,457	3,381	1,008	35,802	164,648
—	—	—	—	—	—	67	8	6,530	79	209,497	2,907	1,590	9,927	223,921
—	—	—	—	—	—	76	7	1,065	48	101,155	1,722	335	—	103,212
—	—	—	—	—	—	—	—	—	—	145,857	2,214	1,070	—	149,141
—	—	—	—	—	—	212	6	5,582	18	2,942	900	1,300	60,146	65,288
3	2	7	5,565	105	105	70	15	1,550	3	43,590	12,865	7,454	92	64,001
—	—	—	—	—	—	24	—	1,440	—	8,121	263	9,511	165	18,060
3	2	7	5,565	105	105	645	53	39,517	282	635,619	24,252	22,268	106,132	788,271
26	41	17	163,173	1,849	1,797	13,501	6,605	791,324	9,108	4,337,652	204,272	242,656	356,165	5,140,745
—	—	—	—	—	—	—	1	—	—	612	65	100,420	—	101,097
26	41	17	163,173	1,849	1,797	13,501	6,606	791,324	9,108	4,338,264	204,337	343,076	356,165	*a*5,248,462
25	47	10	119,046	1,616	1,737	20,063	2,212	1,821,811	17,501	3,994,390	178,224	330,626	318,491	*b*4,827,211

a Including £6,620 travelling machinery.

b Including £5,480 travelling machinery.

No. 26.—RETURN showing the Area of Orchards and Gardens, and the Number of Fruit Trees, during the Season 1921-22.

Division and County. [Counties omitted—" Nil."]	Total Area of Orchard and Fruit Garden under Trees and Berry and Bush Fruit.		Almonds.		Walnuts and All Other Nuts.		Olives.		Apples.		Apricots.		Cherries.		Figs.		Peaches and Nectarines.	
	Of Bearing Age.	Not Reached Bearing Age.	Trees of Bearing Age.	Trees not Reached Bearing Age.	Trees of Bearing Age.	Trees not Reached Bearing Age.	Trees of Bearing Age.	Trees not Reached Bearing Age.	Trees of Bearing Age.	Trees not Reached Bearing Age.	Trees of Bearing Age.	Trees not Reached Bearing Age.	Trees of Bearing Age.	Trees not Reached Bearing Age.	Trees of Bearing Age.	Trees not Reached Bearing Age.	Trees of Bearing Age.	Trees not Reached Bearing Age.
I. CENTRAL DIVISION—	Acres.	Acres.	No.	No.	No.	No.	No.	No.	No.	No.	No.	No.	No.	No.	No.	No.	No.	No.
Adelaide	14,201½	3,665	156,002	17,139	3,967	438	27,347	1,442	625,403	168,991	87,885	28,285	60,806	13,732	12,388	2,931	113,034	30,060
Carnarvon	74	79	988	462	74	24	31	1,530	3,988	3,048	453	973	8	40	143	108	374	559
Eyre	152	17	355	82	3	—	6	—	6,339	45	1,611	44	53	35	195	20	990	131
Fergusson	78	7	152	—	10	—	2,450	—	832	100	1,051	50	1	—	402	150	427	90
Gawler	100	26	1,644	281	—	3	293	37	1,315	773	1,643	90	4	3	306	52	1,401	177
Hindmarsh	719	371	9,106	3,702	315	109	181	16	34,099	11,008	5,265	4,463	464	111	1,264	308	3,645	2,358
Light	2,133	596	11,782	580	389	180	2,669	4	41,146	2,033	50,139	17,240	1,576	308	1,258	129	32,446	7,955
Sturt	594	414	5,205	3,739	52	83	41	6	6,581	1,598	12,057	5,557	839	113	636	508	14,074	1,145
Total	18,051½	5,175	185,234	25,985	4,810	837	33,018	3,035	719,703	187,596	160,104	56,702	63,751	14,342	16,592	4,206	166,391	42,475
II. LOWER NORTH—																		
Burra	21	7	431	100	36	—	6	4	284	57	233	60	35	20	95	59	190	70
Daly	8	8	750	1,033	—	—	—	4	8	4	47	2	—	3	15	17	43	13
Kimberley	8	2	264	21	—	2	—	—	68	27	60	13	1	2	73	4	89	19
Stanley	859	250	2,862	439	667	511	520	—	39,241	1,726	8,115	864	495	175	679	214	5,861	961
Victoria	383	73	3,167	219	190	—	4	22	10,375	1,000	3,086	688	109	226	709	65	6,346	1,353
Total	1,279	340	7,474	1,812	893	513	530	30	49,976	2,814	11,541	1,627	640	426	1,571	359	12,529	2,416
III. UPPER NORTH—																		
Dalhousie	26	6	736	330	3	—	—	—	224	30	214	16	9	1	109	17	334	19
Frome	659	212	2,582	79	4	9	5	—	29,238	9,474	4,292	2,046	385	111	1,195	49	7,366	3,772
Granville	1	—	24	13	—	—	—	—	2	2	27	1	—	2	6	2	18	6
Herbert	4	—	248	6	—	1	—	—	18	7	8	7	—	—	20	7	9	12
Newcastle	1	—	20	—	—	—	—	—	2	2	2	2	—	—	3	4	2	9
Taunton	3	1	49	—	—	—	—	—	14	5	—	6	—	—	18	9	9	4
Total	694	219	3,659	428	7	10	5	—	29,498	9,520	4,543	2,078	394	114	1,351	88	7,738	3,822
IV. SOUTH-EASTERN—																		
Buckingham	44½	26	429	352	2	3	101	—	820	1,351	441	208	46	39	243	86	302	244
Cardwell	26	2	462	5	—	—	—	12	1,411	30	52	4	5	—	91	1	45	16
Grey	298	33	445	61	154	142	41	—	12,894	988	2,055	588	1,238	160	797	121	1,370	247
MacDonnell	67	2	402	90	10	4	1,000	—	2,638	81	363	18	80	11	309	9	190	17
Robe	578	110	2,542	463	489	70	20	—	24,803	4,936	8,273	920	331	92	920	115	2,811	479
Total	1,013½	173	4,280	971	655	219	1,162	12	42,566	7,386	11,184	1,738	1,700	302	2,360	332	4,718	1,003
V. WESTERN—																		
Buxton	1	3	—	12	—	—	—	—	3	33	5	47	—	6	14	20	10	40
Flinders	126	78	825	825	7	18	1,105	8	3,219	2,472	1,377	960	23	66	624	255	1,697	777
Jervois	30	4	611	81	—	—	—	—	113	66	378	33	31	3	130	22	379	49
Kintore	—	—	1	—	—	—	—	—	—	—	—	—	—	—	1	—	3	—
Le Hunte	—	22	—	92	—	—	—	1,119	—	57	—	171	—	—	—	57	—	228
Manchester	2	1	30	4	—	—	—	—	20	6	7	—	—	—	7	—	15	—
Musgrave	5	1	67	22	—	—	—	—	85	60	47	5	2	—	92	—	45	8
Total	164	109	1,534	1,036	7	18	1,105	1,127	3,440	2,694	1,814	1,216	56	75	868	354	2,149	1,102
VI. MURRAY MALLEE—																		
Albert	1,347	908	5,412	3,046	14	50	100	83	2,355	543	22,657	14,525	468	15	516	213	36,870	18,889
Alfred	93	14	253	159	—	2	112	—	459	27	2,772	40	—	2	113	16	930	76
Buccleuch	9	35	165	72	—	1	—	—	164	1,543	62	100	9	6	44	65	64	29
Chandos	1	1	20	20	—	—	—	—	40	12	8	1	2	4	1	6	4	3
Hamley	2,098	495	4,352	1,273	97	104	2,690	64	3,006	386	37,674	8,109	61	33	1,102	281	33,409	9,058
Russell	31	36	655	81	2	—	2	—	538	140	419	889	9	9	213	34	334	253
Young	4	4	4	—	—	—	—	—	2	4	134	—	—	—	11	—	3	4
Total	3,583	1,493	10,861	4,651	113	157	2,904	147	6,564	2,655	63,726	23,664	549	69	2,000	615	71,614	28,312
TOTAL COUNTIES	24,785	7,509	213,042	34,883	6,485	1,754	38,724	4,351	851,747	212,665	252,912	87,025	67,090	15,328	24,742	5,954	265,139	79,130
REMAINDER OF STATE	1	1	2	—	—	3	—	—	6	4	4	3	1	2	20	6	11	4
GRAND TOTAL, 1921-22	24,786	7,510	213,044	34,883	6,485	1,757	38,724	4,351	851,753	212,669	252,916	87,028	67,091	15,330	24,762	5,960	265,150	79,134
GRAND TOTAL, 1920-21	24,150	7,214	210,540	33,153	6,361	1,613	37,661	2,445	829,357	222,590	246,376	77,578	65,294	16,086	23,652	5,987	255,052	81,447

No. 26.—RETURN showing the Area of Orchards and Gardens, and the Number of Fruit Trees, during the Season 1921-22.—*continued.*

Division and County. [Counties omitted—"Nil."]	Pears.		Plums and Prunes.		Quinces.		Oranges.		Lemons.		All Other Citrus Fruit.		All Other Trees not mentioned elsewhere.		Raspberries.	Straw-berries.	Other Berry and Bush Fruit.
	Trees of Bearing Age.	Trees not Reached Bearing Age.	Trees of Bearing Age.	Trees not Reached Bearing Age.	Trees of Bearing Age.	Trees not Reached Bearing Age.	Trees of Bearing Age.	Trees not Reached Bearing Age.	Trees of Bearing Age.	Trees not Reached Bearing Age.	Trees of Bearing Age.	Trees not Reached Bearing Age.	Trees of Bearing Age.	Trees not Reached Bearing Age.	Area.	Area.	Area.
	No.	No.	No.	No.	No.	No.	No.	No.	No.	No.	No.	No.	No.	No.	Acres.	Acres.	Acres.
I. CENTRAL DIVISION—																	
Adelaide	89,754	28,818	112,862	60,036	16,467	2,868	161,472	43,453	30,357	11,958	460	272	3,293	719	98	93	67½
Carnarvon	237	370	264	468	214	54	110	48	30	16	—	—	23	14	—	—	—
Eyre	625	358	494	317	298	18	882	303	44	2	—	—	—	—	—	—	1
Fergusson	312	150	198	50	184	—	2	—	10	—	1	—	—	—	—	—	—
Gawler	553	192	326	34	203	21	2,132	1,300	244	54	10	—	—	—	—	—	—
Hindmarsh	2,469	1,509	2,845	974	1,403	85	4,819	11,953	265	496	12	—	—	—	—	5	—
Light	21,050	10,380	20,570	14,567	1,417	108	2,211	931	269	75	1	—	—	—	—	—	—
Sturt	1,489	4,152	2,175	2,471	483	353	10,896	20,515	1,207	1,516	65	50	7	52	—	—	—
Total	116,489	45,929	139,734	78,917	20,669	3,507	182,524	78,503	32,426	14,117	549	322	3,323	785	98	98	68½
II. LOWER NORTH—																	
Burra	120	54	112	55	77	20	52	14	12	8	—	—	1	—	—	—	—
Daly	6	4	8	—	8	2	7	1	3	5	—	—	—	—	—	—	—
Kimberley	40	8	44	11	62	4	—	—	—	—	—	—	—	—	—	—	—
Stanley	8,199	2,557	14,104	17,381	1,024	139	976	495	324	71	—	—	13	—	—	1	—
Victoria	1,956	461	1,721	616	1,254	38	4,785	1,412	574	239	—	—	1	—	—	1	—
Total	10,321	3,084	15,989	18,063	2,425	203	5,820	1,922	913	323	—	—	15	—	—	2	—
III. UPPER NORTH—																	
Dalhousie	159	10	179	13	74	—	17	17	5	6	—	—	1	—	—	—	—
Frome	2,942	1,925	2,505	1,068	778	60	3,171	568	203	34	—	1	—	—	—	—	—
Granville	1	—	10	4	20	2	—	6	—	2	—	—	—	—	—	—	—
Herbert	16	4	52	8	19	7	—	3	—	—	—	—	—	—	—	—	—
Newcastle	—	6	4	3	—	4	27	2	2	2	—	—	—	—	—	—	—
Taunton	2	5	—	14	14	2	14	6	21	2	—	—	—	—	—	—	—
Total	3,120	1,950	2,750	1,110	905	75	3,229	602	231	46	—	1	1	—	—	—	—
IV. SOUTH-EASTERN—																	
Buckingham	290	227	288	314	105	49	62	80	17	24	—	—	3	6	—	—	½
Cardwell	261	7	62	2	16	—	—	—	—	—	—		—	—	—	—	—
Grey	2,106	218	2,970	737	659	48	195	52	75	26	10	1	2	2	—	—	—
MacDonnell	213	15	390	36	89	7	59	15	33	8	1	—	—	—	—	—	—
Robe	4,563	1,265	3,190	1,560	370	20	395	170	482	97	9	2	21	1	—	—	—
Total	7,433	1,732	6,900	2,649	1,239	124	711	317	607	155	20	3	26	9	—	—	½
V WESTERN—																	
Buxton	2	13	2	16	—	3	—	19	—	5	—	—	—	—	—	—	—
Flinders	919	1,250	814	367	417	270	21	23	8	20	—	—	7	4	—	—	—
Jervois	92	23	169	26	62	6	19	—	20	—	—	—	—	—	—	—	—
Kintore	—	—	—	—	1	—	—	—	—	—	—	—	—	—	—	—	—
Le Hunte	—	114	—	142	—	57	—	57	—	29	—	—	—	29	—	—	—
Manchester	3	—	5	—	3	—	20	15	5	—	—	—	2	—	—	—	—
Musgrave	31	14	18	17	19	15	—	—	—	—	—	—	—	—	—	—	—
Total	1,047	1,414	1,008	568	502	351	60	114	33	54	—	—	9	33	—	—	—
VI. MURRAY MALLEE—																	
Albert	8,356	11,559	1,572	5,104	234	260	49,919	24,502	348	653	159	36	3	—	—	—	—
Alfred	368	356	79	41	23	10	3,006	693	137	21	—	—	4	—	—	—	—
Buccleuch	44	1,014	30	20	10	7	24	10	—	—	—	—	—	—	—	—	—
Chandos	—	9	2	5	2	—	—	—	—	—	—	—	—	—	—	—	—
Hamley	29,403	7,443	5,414	4,388	276	154	70,351	22,574	2,915	360	759	14	—	1	—	—	—
Russell	92	177	140	133	175	55	350	828	48	5	—	—	—	—	—	—	—
Young	—	2	3	—	1	—	161	214	4	2	—	—	—	—	—	—	—
Total	38,263	20,560	7,240	9,691	719	486	123,811	48,821	3,452	1,041	918	50	7	1	—	—	—
TOTAL COUNTIES	176,673	74,669	173,621	110,998	26,459	4,746	316,155	130,279	37,662	15,736	1,487	376	3,381	828	98	100	69
REMAINDER OF STATE	1	1	1	4	2	2	11	9	3	9	—	—	—	—	—	—	—
GRAND TOTAL, 1921-22	176,674	74,670	173,622	111,002	26,461	4,748	316,166	130,288	37,665	15,745	1,487	376	3,381	828	98	100	69
GRAND TOTAL, 1920-21	168,502	80,026	168,575	92;310	25,301	4,826	298,042	124,679	35,537	15,529	865	239	3,539	774	93	99	59

PRODUCTION.—FRESH

No. 27.—Return showing the Quantity of Fresh Fruit grown in Orchards and Gardens, and Quantities Dried,

Division and County.	Almonds.	Walnuts and all Other Nuts.	Apples.	Apricots.	Cherries.	Figs.	Peaches and Nectarines.	Pears.	Plums and Prunes.	Quinces.
	Cwts.	Cwts.	Bush.	Bush.	Bush.	Bush.	Bush.	Bush.	Bush.	Bush.
I Central Division—										
Adelaide	3,610	251	443,114	39,008	24,458	9,689	72,143	65,890	79,539	25,572
Carnarvon	37	—	1,561	270	2	31	174	164	115	165
Eyre	20	1	6,115	460	2	99	249	394	176	190
Fergusson	2	—	183	514	—	89	47	118	14	65
Gawler	71	—	795	570	6	217	724	1,316	102	189
Hindmarsh	394	18	14,881	2,900	83	647	1,733	1,955	1,393	1,310
Light	492	14	46,590	28,930	529	897	15,795	20,764	11,552	1,971
Sturt	120	2	3,421	4,229	275	257	7,262	553	883	435
Total	4,746	286	516,660	76,881	25,355	11,926	98,127	91,154	93,774	29,897
II. Lower North—										
Burra	27	6	106	157	6	49	56	65	39	57
Daly	8	—	3	15	—	6	19	2	3	11
Kimberley	7	—	34	44	—	40	63	30	36	54
Stanley	76	52	19,665	2,179	192	627	2,347	5,268	3,884	1,465
Victoria	63	7	6,974	1,278	54	531	2,940	1,384	1,006	865
Total	181	65	26,782	3,673	252	1,253	5,425	6,749	4,968	2,452
III. Upper North—										
Blachford	—	—	—	—	—	—	—	—	—	—
Dalhousie	55	1	145	131	3	83	116	204	119	78
Derby	—	—	—	—	—	—	—	—	—	—
Frome	158	—	22,608	2,677	75	830	3,934	3,058	1,592	890
Granville	3	—	1	24	—	1	3	—	3	10
Hanson	—	—	—	—	—	—	—	—	—	—
Herbert	3	—	2	3	—	2	4	16	8	5
Lytton	—	—	—	—	—	—	—	—	—	—
Newcastle	1	—	1	2	—	4	2	—	1	—
Taunton	18	—	14	—	—	14	4	1	—	11
Total	238	1	22,771	2,837	78	934	4,063	3,279	1,723	994
IV. South-Eastern—										
Buckingham	32	1	464	424	5	154	152	162	160	128
Cardwell	26	—	179	36	2	38	32	94	41	20
Grey	94	32	11,581	1,725	454	580	739	2,072	2,062	754
MacDonnell	17	6	2,730	329	44	173	142	223	369	117
Robe	235	54	17,426	5,157	194	1,057	2,179	6,513	3,077	536
Total	404	93	32,380	7,671	699	2,002	3,244	9,064	5,709	1,555
IV. Western—										
Bosanquet	—	—	—	—	—	—	—	—	—	—
Buxton	—	—	1	3	—	5	3	1	1	—
Dufferin	—	—	—	—	—	—	—	—	—	—
Flinders	34	1	745	453	—	405	495	416	200	371
Hopetoun	—	—	—	—	—	—	—	—	—	—
Jervois	44	—	44	167	8	50	124	36	75	33
Kintore	—	—	—	—	—	—	—	—	—	—
Le Hunte	—	—	—	—	—	—	—	—	—	—
Manchester	10	—	14	10	—	8	12	6	9	4
Musgrave	3	—	30	21	—	40	12	14	7	11
Robinson	—	—	—	—	—	—	—	—	—	—
Way	—	—	—	—	—	—	—	—	—	—
York	—	—	—	—	—	—	—	—	—	—
Total	91	1	834	654	8	508	646	473	292	419
VI. Murray Mallee—										
Albert	221	1	1,172	19,999	80	493	25,303	7,314	700	296
Alfred	7	—	172	4,985	—	145	1,023	233	90	39
Buccleuch	10	—	137	39	1	34	39	36	17	3
Chandos	1	—	1	5	—	—	4	—	2	—
Hamley	171	2	1,255	53,134	10	670	47,449	40,138	3,170	283
Russell	37	1	504	472	4	173	255	96	107	153
Young	3	—	6	104	—	11	3	—	2	1
Total	450	4	3,247	78,738	95	1,526	74,076	47,817	4,088	775
Total Counties	6,110	450	602,674	170,454	26,487	18,149	185,581	158,536	110,554	36,092
Remainder of State	—	—	—	1	—	3	1	—	—	—
Grand Total, 1921-22	6,110	450	602,674	170,455	26,487	18,152	185,582	158,536	110,554	36,092
Do 1920-21	4,969	372	671,250	190,014	33,741	17,204	193,451	169,274	131,785	36,245
Increase	1,141	78	—	—	—	948	—	—	—	—
Decrease	—	—	68,576	19,559	7,254	—	7,869	10,738	21,231	153

AND DRIED FRUITS.

as Returned by Growers, in each County and Division of the State of South Australia, for the Season 1921-22.

Oranges.	Lemons.	All other Citrus Fruits.	All other Fruit Trees.	Raspberries.	Strawberries.	Other Berry and Bush Fruits.	Dried Fruits.							
							Apples.	Apricots.	Currants.	Figs.	Peaches.	Pears.	Plums and Prunes.	Raisins.
Bush.	Bush.	Bush.	Bush.	Cwts.	Cwts.	Cwts.	Cwts.	Cwts.	Cwts.	Cwts.	Cwts.	Cwts.	Cwts.	Cwts.
183,836	45,247	566	3,847	1,817	1,284	2,064	206	20	11,744	16	111	3	725	1,395
50	24	—	27	—	—	—	—	—	—	—	—	—	—	—
189	10	—	—	—	—	1	221	—	474	—	—	—	—	—
—	2	—	—	—	—	—	—	—	17	—	—	—	—	—
2,865	245	3	—	—	—	—	—	—	—	—	—	—	—	—
5,034	380	32	—	—	70	—	3	3	1,484	—	—	—	55	1
1,368	214	—	—	—	—	—	238	1,020	9,187	60	316	177	1,152	24
2,615	391	20	1	—	—	4	3	141	4,624	—	297	1	5	1,038
195,957	46,513	621	3,875	1,817	1,354	2,069	671	1,184	27,530	76	724	181	1,937	2,458
6	1	—	1	—	—	—	1	1	—	—	—	—	1	6
3	1	—	—	—	—	—	—	—	—	—	—	—	—	—
—	—	—	—	—	—	—	—	—	—	—	—	—	—	—
814	273	—	5	—	4	—	26	7	21,180	—	6	12	256	748
4,844	1,343	—	—	—	2	—	—	—	135	—	—	—	—	—
5,667	1,618	—	6	—	6	—	27	8	21,315	—	6	12	257	754
—	—	—	—	—	—	—	—	—	—	—	—	—	—	—
14	6	—	2	—	—	—	—	3	—	—	—	—	—	—
—	—	—	—	—	—	—	—	—	—	—	—	—	—	—
4,115	287	—	—	—	—	—	—	—	91	—	—	—	—	—
—	—	—	—	—	—	—	—	—	—	—	—	—	—	—
—	—	—	—	—	—	—	—	—	—	—	—	—	—	—
—	—	—	—	—	—	—	—	—	—	—	—	—	—	—
—	—	—	—	—	—	—	—	—	—	—	—	—	—	—
81	8	—	—	—	—	—	—	—	—	—	—	—	—	—
14	17	—	—	—	—	—	—	—	—	—	—	—	—	—
4,224	318	—	2	—	—	—	—	3	91	—	—	—	—	—
23	3	—	2	—	—	6	—	—	—	—	—	—	—	—
—	—	—	—	—	—	—	—	—	—	—	—	—	—	—
160	72	7	3	—	—	—	—	—	—	—	—	—	—	—
34	22	1	—	—	—	—	—	—	—	—	—	—	—	—
350	339	21	23	—	—	—	400	218	45	—	30	24	121	—
567	436	29	28	—	—	6	400	218	45	—	30	24	121	—
—	—	—	—	—	—	—	—	—	—	—	—	—	—	—
—	—	—	—	—	—	—	—	—	—	—	—	—	—	—
—	—	—	—	—	—	—	—	—	—	—	—	—	—	—
14	—	—	9	—	—	—	—	—	99	—	—	—	—	—
—	—	—	—	—	—	—	—	—	—	—	—	—	—	—
3	2	—	—	—	—	—	—	—	—	—	—	—	—	—
—	—	—	—	—	—	—	—	—	—	—	—	—	—	—
—	—	—	—	—	—	—	—	—	—	—	—	—	—	—
18	5	—	2	—	—	—	—	—	—	—	—	—	—	—
—	—	—	—	—	—	—	—	—	—	—	—	—	—	—
—	—	—	—	—	—	—	—	—	—	—	—	—	—	—
—	—	—	—	—	—	—	—	—	—	—	—	—	—	—
—	—	—	—	—	—	—	—	—	—	—	—	—	—	—
35	7	—	11	—	—	—	—	—	99	—	—	—	—	—
69,214	622	302	—	—	—	—	—	1,501	7,996	17	1,829	560	38	22,098
2,232	84	—	1	—	—	—	—	198	1,813	—	45	13	—	4,790
10	—	—	—	—	—	—	—	—	—	—	—	—	—	—
—	—	—	—	—	—	—	—	—	—	—	—	—	—	—
76,693	2,154	726	—	—	—	—	—	2,660	17,645	37	2,237	1,875	147	35,983
359	92	—	—	—	—	—	—	—	—	—	—	—	—	—
152	3	—	—	—	—	—	—	—	—	—	—	—	—	—
148,660	2,955	1,028	1	—	—	—	—	4,359	27,454	54	4,111	2,448	185	62,871
355,110	51,847	1,678	3,923	1,817	1,360	2,075	1,098	5,772	76,534	130	4,871	2,665	2,500	66,083
1	—	—	—	—	—	—	—	—	—	—	—	—	—	—
355,111	51,847	1,678	3,923	1,817	1,360	2,075	1,098	5,772	76,534	130	4,871	2,665	2,500	66,083
320,696	46,678	998	4,640	2,360	1,488	2,290	441	7,270	65,307	85	6,339	2,516	3,579	39,534
34,415	5,169	680	—	—	—	—	657	—	11,227	45	—	149	—	26,549
—	—	—	717	543	128	215	—	1,498	—	—	1,468	—	1,079	—

No. 3.

No. 28.—Return showing the Area under various descriptions of Crop, and the Production of Principal Crops for the year ended June 30th, 1922.

District Number.	County and District.	Area under Crop.														Production.										
		Total.	Grain.				Hay (all kinds).	Peas and Beans	Green Forage (all kinds).	Root Crops.		Orchards	Vineyards.	Mark't Gardens.	All Other.	Wheat.	Barley.		Oats.	Hay (all kinds).	Peas and Beans	Straw	Grapes	Potatoes.	Butter.	Bacon and Ham.
			Wheat.	Barley.		Oats.				Potatoes.	Other.						Malting.	Other.								
				Malting.	Other.																					
		Acres.	Acres.	Acres.	Acres.	Acres.	Acres.	Acres.	Acres.	Acres.	Acres.	Acres.	Acres.	Acres.	Acres.	Bush.	Bush.	Bush.	Bush.	Tons.	Bush.	Tons.	Tons.	Tons.	Lbs.	Lbs.
	I. CENTRAL DIVISION.																									
	COUNTY ADELAIDE.																									
	District Councils of—																									
1	Aldinga	7,970	751	3,427	77	157	2,592	161	283	3	—	16	496	7	—	9,800	71,127	1,800	2,060	4,313	2,451	2	706	5	9,763	890
2	Barossa (portion of)	9,876	2,523	173	11	198	4,556	10	80	1	1	318	2,005	—	—	31,318	2,400	1,789	4,042	9,160	75	5	2,464	5	42,033	4,135
3	Burnside	954	—	—	—	—	123	—	13	4	4	361	438	10	1	—	—	—	—	184	—	—	1,030	15	9,638	c 93,320
4	Campbelltown	3,040	—	—	—	—	335	—	25	225	105	1,403	445	485	17	—	—	—	—	470	—	—	844	1,256	28,370	120
5	Clarendon	3,963	9	49	—	14	1,890	442	103	76	6	648	691	35	—	121	660	—	120	2,547	8,217	—	801	293	41,859	4,465
6	Crafers	1,132	—	—	—	—	7	—	34	153	151	596	—	183	8	—	—	—	—	5	—	—	—	928	19,010	5,010
7	East Torrens	2,678	—	—	—	—	9	—	6	46	38	2,039	256	274	10	—	—	—	—	20	—	—	503	343	22,350	810
8	Echunga (portion of)	1,812	20	—	1	—	940	379	42	97	25	286	—	22	—	260	—	15	—	1,052	3,813	—	—	278	41,040	16,443
9	Gawler South (portion of)	—	—	—	—	—	—	—	—	—	—	—	—	—	—	—	—	—	—	—	—	—	—	—	—	—
10	Highercombe	1,885	11	—	—	—	247	—	47	56	3	1,050	339	108	24	154	—	—	—	477	—	—	533	204	14,710	795
11	Kondoparinga (portion of)	1,130	—	—	—	5	656	159	89	52	—	129	39	1	—	—	—	—	63	739	1,497	—	29	156	a 149,539	1,695
12	Marion	4,110	43	401	9	—	1,706	64	115	7	2	607	1,094	54	8	487	11,010	135	—	4,136	1,134	—	2,463	35	41.001	3,330
13	Mitcham	1,828	—	—	—	—	393	—	2	38	33	991	304	64	3	—	—	—	—	579	—	—	836	266	25,430	1,150
14	Morphett Vale	5,599	223	797	3	28	2,410	85	1	—	—	69	1,983	—	—	4,014	14,557	36	421	4,667	1,342	121	3,251	—	12,686	—
15	Mount Crawford (portion of)	911	68	—	6	26	122	22	23	7	—	417	220	—	—	565	—	63	277	142	231	15	160	18	12,645	2,895
16	Munno Para East (portion of)	5,143	1,283	24	35	128	3,488	16	115	—	—	48	1	5	—	19,402	343	615	3,885	6,757	240	2	1	—	14,829	820
17	Munno Para West (portion of)	15,193	2,090	334	134	288	11,135	136	829	—	—	185	48	11	3	27,553	6,040	2,868	4,971	19,018	1,599	169	33	—	39,059	2,270
18	Noarlunga	7,251	194	1,899	60	25	2,163	233	61	3	—	312	2,301	—	—	2,803	41,856	1,398	338	3,720	3,373	45	4,383	1	22,840	712
19	Onkaparinga (portion of)	6,024	90	—	4	51	2,578	966	160	215	60	1,825	1	52	22	1,192	—	42	768	4,015	16,779	87	1	916	a 625,687	c 121,223
20	Para Wirra	1,960	7	—	—	5	178	18	18	122	—	1,511	14	87	—	95	—	—	35	185	369	—	—	305	18,625	100
21	Payneham	954	—	—	—	—	8	—	1	18	7	653	165	80	22	—	—	—	—	14	—	—	802	107	350	—
22	Prospect	112	—	—	—	—	38	—	67	—	2	5	—	—	—	—	—	—	—	49	—	—	—	—	517	—
23	Springton (portion of)	118	29	1	—	2	68	1	—	—	—	10	7	—	—	175	12	—	28	71	9	2	2	—	5,520	550
24	Stirling	1,381	—	—	—	—	2	—	59	75	55	1,116	—	69	5	—	6	—	—	5	—	—	—	369	30,015	c 52,801
25	Talunga	4,271	78	7	—	29	2,137	518	13	205	1	1,208	—	63	12	547	49	—	454	2,637	7,506	1	—	644	a 93,886	2,050
26	Teatree Gully	3,652	23	3	11	26	1,864	166	48	3	—	660	832	13	3	388	92	126	292	3,389	3,228	40	703	9	18,953	2,730
27	Walkerville	—	—	—	—	—	—	—	—	—	—	—	—	—	—	—	—	—	—	—	—	—	—	—	—	—
28	West Torrens	933	—	—	—	—	227	1	247	44	18	213	29	121	33	—	—	—	—	310	180	—	129	289	24,330	570
29	Willunga (portion of)	4,303	160	508	60	37	1,910	92	76	11	—	383	1,066	—	—	1,471	10,380	810	770	3,323	1,002	—	1,429	27	20 525	2,945
30	Woodville	1,309½	—	—	—	—	272	—	630	39	22	151½	10	185	—	—	—	—	—	474	—	—	8	215	7,690	—
31	Yatala North	5,248	220	47	19	33	3,750	110	909	—	—	139	16	—	5	1,855	1,101	108	330	6,985	699	44	18	—	14,849	—
32	Yatala South	1,943	14	—	1	—	992	2	260	25	17	517	33	71	11	236	—	15	—	2,079	120	—	26	179	2,759	—
33	Hundred of Port Adelaide (portion of), viz., Torrens and Garden Islands	—	—	—	—	—	—	—	—	—	—	—	—	—	—	—	—	—	—	—	—	—	—	—	—	—
	Total of County Adelaide	106,683½	7,836	7,670	431	1,052	46,796	3,581	4,356	1,525	550	17866½	12,833	2,000	187	102,436	159,633	9,820	18,854	81,522	53,864	533	21,155	6,863	ab4,095,666	cd768,244
	COUNTY CARNARVON.																									
	District Councils of—																									
	Dudley, viz., Hundreds of—																									
55	Dudley	3,037	59	2,182	8	102	574	—	94	1	10	7	—	—	—	245	55,453	202	1,191	732	—	458	—	4	5,881	1,219
56	Haines (portion of)	286	—	145	4	52	80	—	—	—	—	4	—	1	—	—	1,698	57	480	92	—	54	—	—	990	—
	Kingscote, viz., Hundreds of—																									
57	Cassini	53	—	10	—	—	40	—	—	—	—	2	—	—	—	—	136	—	—	50	—	—	—	—	—	—
58	Duncan	12	—	—	—	—	10	—	—	—	—	3	—	—	—	—	—	—	—	15	—	—	—	—	200	—
59	Haines (portion of)	352	—	250	—	10	90	—	—	—	—	1	1	—	—	—	2,997	—	51	65	—	16	—	—	100	—
60	MacGillivray	696	32	364	32	60	179	1	10	—	—	18	—	—	—	267	3,536	885	1,108	272	30	4	—	—	950	980
61	McDonald	—	—	—	—	—	—	—	—	—	—	—	—	—	—	—	—	—	—	—	—	—	—	—	—	—
62	Menzies	5,278	14	3,025	60	422	1,591	—	29	7	2	116	4	8	—	203	56,318	2,111	3,634	1,893	—	54	3	17	9,809	4,250
63	Newland	5	—	—	—	—	5	—	—	—	—	—	—	—	—	—	—	—	—	3	—	—	—	—	—	—
64	Ritchie	18	—	—	—	—	14	—	4	—	—	—	—	—	—	—	—	—	—	38	—	—	—	—	350	—
65	Seddon	73	—	30	—	—	40	—	2	—	—	1	—	—	—	—	554	—	—	50	—	—	—	—	225	—
66	Remainder of County	1	—	—	—	—	—	—	—	—	—	1	—	—	—	—	—	—	—	—	—	—	—	—	—	—
	Total of County Carnarvon	9,811	105	6,006	104	646	2,623	1	139	8	12	153	5	9	—	715	120,692	3,255	6,464	3,210	30	586	3	21	18,505	6,449
	COUNTY EYRE.																									
	District Councils of—																									
	Swan Reach (portion of), viz., Hundreds of—																									
67	Fisher	182	140	—	—	—	30	—	—	—	—	11	1	—	—	—	—	—	—	12	—	—	1	—	150	35
68	Skurray	41	—	—	—	—	—	—	40	—	—	1	—	—	—	—	—	—	—	—	—	—	—	—	900	—

	English, viz., Hundreds of—																									
69	Bower	5,117	4,440	3	2	3	669	—	—	—	—	—	—	—	—	42,451	12	12	30	517	—	—	—	—	3,844	—
70	English	18,654	15,393	87	122	241	2,784	—	24	—	—	3	—	—	—	184,119	1,542	1,971	2,676	3,170	—	10	—	—	21,735	880
	Morgan (prtn. of), viz., Hds. of—																									
71	Brownlow (portion of)	3,720	3,170	4	14	5	515	—	—	—	—	1	11	—	—	27,949	31	367	135	392	—	—	5	—	2,492	60
72	Eba	426	245	—	—	11	98	—	60	—	—	11	1	—	—	1,254	—	—	54	326	—	—	1	—	5,071	1,050
73	Hay	46	35	—	—	—	10	—	—	—	—	1	—	—	—	—	—	—	—	5	—	—	—	—	345	—
74	Beatty	2,944	2,355	—	30	—	499	—	60	—	—	—	—	—	—	16,544	—	171	—	357	—	—	—	—	2,753	1,742
	Neales, viz., Hundreds of—																									
75	Dutton (prtn. of)	3,610	3,081	—	6	21	499	—	2	—	—	1	—	—	—	36,860	—	184	420	547	—	10	1	—	2,354	550
75A	Brownlow (portion of)	8,399	7,004	54	28	50	1,263	—	—	—	—	—	—	—	—	63,924	1,013	153	480	924	—	—	—	—	5,140	900
76	Neales	14,155	11,592	72	134	172	2,135	—	50	—	—	—	—	—	—	125,806	1,190	2,555	1,809	2,130	—	90	—	—	*a*305,837	900
	Keyneton viz., Hundreds of—																									
77	Bagot	8,117	6,354	—	56	141	1,561	—	5	—	—	—	—	—	—	74,039	—	1,274	2,013	1,592	—	5	—	—	8,665	2,880
78	Jellicoe (portion of)	3,210	2,059	15	33	124	638	—	26	—	—	134	178	—	—	25,204	420	462	2,145	796	24	22	340	—	6,589	3,111
	Truro, viz., Hundreds of—																									
79	Anna	7,192	5,723	18	41	67	1,323	—	20	—	—	—	—	—	—	51,929	306	543	912	1,229	—	3	—	—	4,482	390
80	Dutton (portion of)	6,535	5,371	17	107	119	916	—	5	—	—	—	—	—	—	57,001	360	2,541	2,355	1,071	—	5	—	—	4,640	240
81	Jellicoe (portion of)	4,022	3,210	4	—	137	658	—	—	—	—	6	7	—	—	40,554	51	—	2,412	686	—	9	5	—	3,470	990
	Total of County Eyre	86,370	70,172	274	573	1,091	13,598	—	292	—	—	169	198	—	—	747,634	4,925	10,233	15,441	13,754	24	154	353	—	*a*378,467	13,728
	COUNTY FERGUSSON.																									
	District Councils of—																									
	Clinton (prtn. of), viz., Hd. of—																									
82	Cunningham (portion of)	2,462	1,911	149	79	40	283	—	—	—	—	—	—	—	—	28,314	4,659	672	24	300	—	45	—	—	1,495	380
	Dalrymple, viz., Hundreds of—																									
83	Dalrymple	15,732	6,860	6,313	11	281	1,946	—	224	—	—	49	45	3	—	76,134	105,863	186	3,786	2,884	—	—	8	—	17,685	2,260
84	Ramsay (portion of)	2,888	1,443	1,091	16	20	283	—	—	—	—	35	—	—	—	18,706	19,112	576	300	436	—	—	—	—	3,913	300
	Melville, viz., Hundreds of—																									
85	Melville	18,439	7,343	7,739	35	159	3,123	—	40	—	—	—	—	—	—	76,687	141,473	480	1,300	4,333	—	—	—	—	41,293	3,900
86	Moorowie (portion of)	5,724	2,454	2,586	15	71	588	—	10	—	—	—	—	—	—	32,470	66,793	237	2,213	764	—	15	—	—	10,303	2,471
	Minlaton, viz., Hundreds of—																									
87	Curramulka	20,602	11,293	6,496	2	750	2,005	—	47	—	—	1	8	—	—	221,945	168,147	38	13,927	3,925	—	—	1	—	19,264	2,620
88	Koolywurtie	15,897	7,480	6,030	236	207	1,944	—	—	—	—	—	—	—	—	113,995	135,234	3,680	2,648	2,337	—	—	—	—	13,745	2,360
89	Minlacowie	20,442	9,025	8,595	246	185	2,391	—	—	—	—	—	—	—	—	147,149	175,860	3,654	3,608	2,942	—	—	—	—	*a*60,111	2,303
90	Ramsay (portion of)	5,211	2,258	2,011	145	164	633	—	—	—	—	—	—	—	—	30,728	47,016	2,080	2,850	596	—	—	—	—	5,443	610
	Warooka, viz., Hundreds of—																									
91	Carribie	2,132	371	1,235	43	90	393	—	—	—	—	—	—	—	—	6,148	21,472	998	2,049	313	—	—	—	—	2,240	300
92	Coonarie	—	—	—	—	—	—	—	—	—	—	—	—	—	—	—	—	—	—	—	—	—	—	—	—	—
93	Moorowie (portion of)	3,355	1,546	1,502	2	38	267	—	—	—	—	—	—	—	—	22,061	35,899	29	228	456	—	—	—	—	2,150	412
94	Para Wurlie	7,644	2,638	4,080	282	110	521	—	13	—	—	—	—	—	—	38,979	90,941	6,000	859	827	—	—	—	—	9,257	710
95	Warrenben	80	—	80	—	—	—	—	—	—	—	—	—	—	—	—	768	—	—	—	—	—	—	—	—	—
	Yorke Peninsula, viz., Hds. of—																									
96	Cunningham (portion of)	25,490	17,452	3,857	309	533	3,288	—	51	—	—	—	—	—	—	251,041	79,974	6,958	3,847	3,891	—	274	—	—	10,309	3,545
97	Kilkerran	26,129	17,888	4,613	261	430	2,837	—	100	—	—	—	—	—	—	292,337	93,192	2,933	7,114	3,796	—	2	—	—	15,406	8,930
98	Maitland	31,782	21,267	5,065	201	943	4,300	—	6	—	—	—	—	—	—	360,410	114,391	5,282	6,292	5,382	—	—	—	—	20,797	6,867
99	Muloowurtie	17,917	9,766	3,875	164	1,506	2,606	—	—	—	—	—	—	—	—	124,653	70,920	3,909	11,693	2,766	—	255	—	—	7,393	3,560
100	Wauraltee	27,111	15,500	7,652	209	879	2,871	—	—	—	—	—	—	—	—	227,369	145,645	3,600	7,119	3,541	—	—	—	—	18,010	4,590
	Total of County Fergusson.	249,037	136,495	72,969	2,256	6,406	30,279	—	491	—	—	85	53	3	—	2,069,126	1,517,359	41,312	69,857	38,489	—	591	9	—	*a*258,814	46,118
	COUNTY GAWLER.																									
	District Councils of—																									
	Alma Plains, viz., Hundred of—																									
101	Alma (portion of)	16,747	12,429	1,161	144	143	2,846	—	—	—	—	12	—	—	12	185,149	22,032	1,917	2,048	5,334	—	—	—	—	12,234	2,090
	Balaklava (ptn. of), viz., Hds. of																									
102 102A	Balaklava Dalkey (portion of)	26,729	20,985	486	76	714	4,117	—	351	—	—	—	—	—	—	266,207	6,027	1,263	6,324	4,577	—	—	—	—	*a*530,686	1,196
	Dalkey, viz., Hundred of—																									
103	Dalkey (portion of)	26,039	20,448	696	327	428	4,043	—	97	—	—	—	—	—	—	284,399	12,177	7,665	5,022	5,209	—	10	—	—	12,822	3,390
	Dublin, viz., Hundreds of—																									
104 105	Dublin Port Gawler (portion of)	21,582	15,856	836	132	205	4,354	—	199	—	—	—	—	—	—	237,542	10,773	2,365	2,975	5,568	—	32	—	—	19,448	3,410
	Gawler South (portion of), viz., Hundred of—																									
106	Mudla Wirra (portion of)	—	—	—	—	—	—	—	—	—	—	—	—	—	—	—	—	—	—	—	—	—	—	—	*a*2,271,360	—
	Grace, viz., Hundred of—																									
107	Grace (portion of)	22,993	16,182	980	277	165	5,289	—	100	—	—	—	—	—	—	236,006	19,575	2,666	2,125	7,077	—	5	—	—	19,998	3,542
	Mudla Wirra North, viz., Hds. of																									
108 109	Mudla Wirra (portion of) Grace (portion of)	16,632	8,368	2,625	229	126	5,274	—	4	—	—	6	—	—	—	116,419	53,558	4,203	1,436	9,581	—	—	—	—	11,060	2,590
	Mudla Wirra South, viz., Hd. of																									
110	Mudla Wirra (portion of)	15,713	4,410	881	255	436	9,284	19	270	1	—	83	41	2	31	56,877	17,532	6,364	5,239	15,200	150	191	6	4	32,921	1,800
	Munno Para West (portion of), viz., Hundred of—																									
111	Mudla Wirra (portion of)	—	—	—	—	—	—	—	—	—	—	—	—	—	—	—	—	—	—	—	—	—	—	—	—	—

---

a Including butter made in factories.—District 11—134,107 lbs.; District 19—575,036 lbs.; District 25—34,575 lbs.; District 76—291,962 lbs.; District 89—39,301 lbs,; District 102-2A—518,971 lbs.; District 106—2,271,360 lbs

b Including butter made in city factories.—Adelaide—1,507,325 lbs.; Port Adelaide, 1,177,833 lbs.

c Including bacon and ham cured in factories—District 3—92,880 lbs.; District 19—110,671 lbs.; District 24—49,015 lbs.

d Including bacon and ham cured in city factories—Adelaide—163,500 lbs.; Port Adelaide—282,915 lbs.

No. 28.—RETURN showing the Area under various descriptions of Crop, and the Production of Principal Crops for the year ended June 30th, 1922—*continued.*

District Number.	County and District.	Area under Crop.														Production.										
		Total.	Grain.				Hay (all kinds).	Peas and Beans	Green Forage (all kinds).	Root Crops.		Orchards	Vineyards.	Mark't Gardens.	All Other	Wheat.	Barley.		Oats.	Hay (all kinds).	Peas and Beans	Straw	Grapes	Potatoes.	Butter.	Bacon and Ham.
			Wheat.	Barley.		Oats.				Potatoes.	Other.						Malting.	Other.								
				Malting.	Other.																					
		Acres.	Acres.	Acres.	Acres.	Acres.	Acres.	Acres.	Acres.	Acres.	Acres.	Acres.	Acres.	Acres.	Acres.	Bush.	Bush.	Bush.	Bush.	Tons.	Bush.	Tons.	Tons.	Tons.	Lbs.	Lbs.
	I. CENTRAL DIVISION—*contd.*																									
	COUNTY GAWLER—*continued.*																									
	District Councils of—																									
112 113	Port Gawler, viz., Hundreds of— Grace (portion of) Port Gawler (portion of)	21,027	8,220	1,503	394	284	9,905	—	711	—	3	6	—	1	—	95,877	30,441	6,996	3,615	13,611	—	—	—	—	30,931	2,005
114	Port Wakefield (portion of), viz., Hundred of— Inkerman	15,787	13,142	126	182	427	1,908	—	—	—	—	2	—	—	—	130,903	2,264	2,058	4,599	1,648	—	45	—	—	10,016	890
115	Rhynie (prtn. of), viz., Hd. of— Alma (portion of)	5,456	4,075	116	63	45	1,067	75	—	—	—	15	—	—	—	54,117	1,714	599	873	1,840	1,260	30	—	—	4,478	560
116	Stockport (portion of), viz., Hundred of— Alma (portion of)	4,751	2,977	460	231	37	1,027	—	17	—	—	2	—	—	—	41,353	8,397	4,170	328	1,688	—	—	—	—	3,494	390
	Total of County Gawler	193,456	127,092	9,870	2,310	3,010	49,114	94	1,749	1	3	126	41	3	43	1,704,849	184,490	40,266	34,584	71,333	1,410	313	6	4	*a*2,959,448	21,863
	COUNTY HINDMARSH.																									
	District Councils of—																									
117 118 119	Bremer, viz., Hundreds of— Alexandrina (portion of) Bremer (portion of) Strathalbyn (portion of)	11,296	5,560	1,040	286	1,275	2,696	6	203	—	—	71	158	—	1	63,333	14,493	4,746	11,931	3,126	60	38	452	—	*a*566,707	100
120	Echunga (prtn. of), viz., Hd. of— Macclesfield (portion of)	83	—	—	—	—	54	19	—	7	1	2	—	—	—	—	—	—	—	65	87	—	—	17	1,670	300
121 122	Encounter Bay, viz., Hds. of— Waitpinga (portion of) Encounter Bay (portion of)	622	162	—	16	57	317	4	52	—	—	14	—	—	—	1,144	—	162	587	360	45	—	—	—	10,526	1,250
123 124	Encounter Bay (portion of) Goolwa (portion of)	1,323	267	—	7	139	607	77	52	7	2	157	—	8	—	2,524	—	75	1,726	598	537	—	—	35	16,961	1,8 30
125	Kondoparinga (portion of), viz., Hundred of— Kondoparinga (portion of)	1,350	23	18	—	25	707	282	174	76	2	39	—	4	—	136	564	—	65	900	3,693	—	—	227	8,374	1,240
126 127	Macclesfield, viz., Hundreds of— Macclesfield (portion of) Strathalbyn (portion of)	1,804	285	1	7	13	862	336	133	78	9	77	—	3	—	2,301	12	96	127	1,228	3,540	—	—	210	*a*46,326	7,250
128 129	Mount Barker, viz., Hds. of— Macclesfield (portion of) Strathalbyn (portion of)	2,932	163	—	3	1	1,752	594	27	147	7	233	—	2	3	1,648	—	32	30	2,503	9,009	4	—	326	*a*94,703	*b*1,949,145
130	Onaunga (prtn. of), viz., Hd. of— Strathalbyn (portion of)	5,182	3,680	33	41	224	1,060	—	96	—	—	40	8	—	—	47,619	800	574	2,956	1,265	—	60	—	—	9,761	890
131	Port Elliot, viz., Hundreds of— Goolwa (portion of)	3,619	910	49	177	232	1,921	177	47	10	—	87	4	5	—	11,309	994	1,938	2,400	2,024	1,773	14	5	48	*a*105,561	830
132	Nangkita	3,546	1,254	359	60	405	1,141	46	100	37	25	93	—	5	21	16,606	4,416	916	3,828	1,334	348	158	—	160	13,425	970
133 134	Rapid Bay, viz., Hundreds of— Yankalilla (portion of) Waitpinga (portion of)	1,046	234	304	—	38	424	11	30	—	—	5	—	—	—	2,220	5,057	—	425	624	300	—	—	—	11,742	1,750
135 136 137 138 139	Strathalbyn, viz., Hundreds of— Alexandrina (portion of) Bremer (portion of) Kondoparinga (portion of) Macclesfield (portion of) Strathalbyn (portion of)	8,386	4,239	357	86	1,101	1,929	175	264	5	—	141	50	—	39	57,267	4,536	1,337	11,909	2,886	2,708	25	20	16	*a*398,752	2,054
140	Willunga (portion of), viz., Hundred of— Myponga (portion of)	204	—	—	—	—	156	—	16	3	—	29	—	—	—	—	—	—	—	152	—	—	—	8	530	315
141 142 143	Yankalilla, viz., Hundreds of— Encounter Bay (portion of) Myponga (portion of) Yankalilla (portion of)	3,349	619	86	5	450	1,800	107	140	11	1	102	9	—	19	6,370	1,793	26	6,177	2,270	1,098	17	7	50	151,456	4,844
	Total of County Hindmarsh	44,742	17,396	2,247	688	3,960	15,426	1,834	1,334	381	47	1,090	229	27	83	212,477	32,665	9,902	42,161	19,335	23,198	316	484	1,097	*a*1,436,494	*b*1,972,768

	COUNTY LIGHT																									
	District Councils of—																									
	Angaston, viz., Hundreds of—																									
144 144A	Moorooroo (portion of) .... Nuriootpa (portion of)	11,705	4,015	—	117	177	1,805	2	61	3	2	1,720	3,769	34	—	40,795	—	2,343	3,600	2,662	51	355	4,055	17	64,378	19,954
	Barossa (prtn. of), viz., Hd. of—																									
145	Nuriootpa (portion of)	—	—	—	—	—	—	—	—	—	—	—	—	—	—	—	—	—	—	—	—	—	—	—	96	—
	Belvidere, viz., Hundred of—																									
146	Belvidere	18,091	10,097	127	335	474	5,153	—	131	—	—	151	1,709	4	—	105,881	1,676	6,156	7,292	6,239	—	326	1,451	—	26,567	15,365
	Gilbert, viz., Hundred of—																									
147	Gilbert (portion of)	17,095	8,524	418	416	342	7,062	40	287	—	—	6	—	—	—	126,969	7,190	7,122	5,027	12,458	360	93	—	—	21,689	3,812
	Hamilton, viz., Hundreds of—																									
148 149 150	Gilbert (portion of) .... Kapunda (portion of) ..... Waterloo (portion of)	14,401	11,477	20	87	259	2,538	—	5	—	—	14	1	—	—	151,984	374	2,061	3,704	3,213	—	108	1	—	14,719	13,246
	Julia, viz., Hundred of—																									
151	Julia Creek	13,285	10,600	77	35	192	2,376	—	4	—	—	1	—	—	—	126,274	1,398	696	3,207	2,614	—	50	—	—	10,782	1,475
	Kapunda, viz., Hundreds of—																									
152 153	Kapunda (portion of) ..... Light (portion of)	17,618	11,259	318	263	355	5,197	—	100	—	—	94	32	—	—	153,481	4,741	4,608	4,653	6,840	—	196	33	—	36,175	12,360
	Mount Crawford (prtn. of), viz., Hundred of—																									
154	Moorooroo (portion of)	30	—	—	—	—	—	—	1	—	—	4	25	—	—	—	—	—	—	—	—	—	25	—	400	300
	Munno Para East (ptn. of), viz., Hundred of—																									
155	Nuriootpa (portion of)	5	—	—	—	—	—	—	—	—	—	5	—	—	—	—	—	—	—	—	—	—	—	—	—	—
	Freeling, viz., Hundreds of—																									
156	Light (portion of)	13,182	2,742	971	106	97	9,066	—	188	—	—	—	12	—	—	38,724	14,592	1,959	1,425	18,843	—	11	14	—	19,023	11,726
157	Nuriootpa (portion of)	19,768	4,278	337	827	512	10,564	—	69	—	—	347	2,834	—	—	47,574	5,694	10,076	8,802	18,838	—	79	2,488	—	33,395	32,318
	Saddleworth (ptn.) viz., Hds. of—																									
158 158A	Saddleworth (portion of) .. Gilbert (portion of)	10,572	7,929	7	53	152	2,390	—	38	—	—	3	—	—	—	131,821	171	1,068	1,315	4,445	—	2	—	—	7,965	4,165
	Springton (ptn. of), viz., Hd. of—																									
159	Moorooroo (portion of)	430¼	80	—	8	12	45	—	2	1	—	22	260	—	¼	283	—	64	137	49	—	—	282	2	1,988	1,275
	Stockport (portion of), viz., Hundreds of—																									
160 161	Gilbert (portion of) .... Light (portion of)	5,489	3,793	376	60	47	1,212	—	—	—	—	1	—	—	—	56,952	7,418	705	522	2,226	—	—	—	—	4,256	800
	Tanunda, viz., Hds. of—																									
162 162A	Moorooroo (portion of) .... Nuriootpa (portion of)	4,771	387	11	35	11	988	—	8	1	—	361	2,946	23	—	4,560	165	780	222	1,834	—	43	4,062	2	17,202	13,828
	Waterloo (portion of), viz., Hundreds of—																									
163 164	Saddleworth (portion of) .. Waterloo (portion of)	8,331	6,801	50	77	112	1,223	—	68	—	—	—	—	—	—	85,499	950	1,533	1,076	1,533	—	50	—	—	8,858	3,770
	Total of County Light	154,773¼	81,892	2,712	2,419	2,742	49,619	42	962	5	2	2,729	11,588	61	¼	1,070,797	44,369	39,171	40,982	81,794	411	1,313	12,411	21	267,493	134,394
	COUNTY STURT.																									
	District Councils of—																									
	Angas, viz., Hundred of—																									
165	Angas	15,162	12,780	28	34	400	1,905	—	—	—	—	14	1	—	—	139,757	545	196	3,837	2,229	—	7	1	—	12,566	3,500
	Brinkley, viz., Hundreds of—																									
166	Brinkley	7,361	3,919	18	40	595	1,826	—	963	—	—	—	—	—	—	30,205	51	595	5,365	2,273	—	—	—	—	6,620	400
167	Freeling (portion of)	3,185	1,212	174	219	226	948	—	74	—	—	65	267	—	—	11,921	2,134	2,824	2,266	972	—	17	624	—	5,760	110
	Caurnamont (portion of), viz., Hundred of—																									
168	Ridley	10,729	8,232	23	15	545	1,797	—	89	—	—	16	6	—	6	45,071	154	79	3,338	1,230	—	—	3	—	8,954	2,525
	Mannum (portion of), viz., Hundred of—																									
169	Finniss	17,322	14,138	9	99	360	2,356	—	309	—	—	16	35	—	—	178,204	275	1,984	7,518	3,574	—	—	5	—	31,089	16,190
	Mobilong (ptn. of), viz., Hd. of—																									
170	Mobilong	16,650	10,155	45	248	568	3,222	—	1,545	—	—	664	176	1	26	103,969	721	3,646	5,688	5,000	—	82	125	—	*a* 697,702	4,550
	Monarto, viz., Hundred of—																									
171	Monarto	8,020	5,917	260	52	442	1,229	—	68	—	—	6	—	—	46	75,319	5,322	894	6,875	1,539	—	44	—	—	17,748	1,880
	Nairne, viz., Hundred of—																									
172	Kanmantoo (portion of).....	2,255	756	17	16	171	972	120	110	—	1	32	60	—	—	8,921	403	494	3,725	1,258	1,701	12	60	—	20,336	*b*1,081,402
	Onaunga (ptn. of), viz., Hd. of—																									
173	Freeling (portion of)	1,165	741	2	11	54	271	—	7	—	—	17	59	—	3	8,582	74	229	544	345	—	13	268	—	1,396	280
	Onkaparinga (portion of), viz., Hundred of—																									
174	Kanmantoo (portion of).....	78	—	—	—	—	58	16	—	—	—	3	—	1	—	—	—	—	—	61	186	—	—	—	1,065	75
	Springton (ptn. of), viz., Hd. of—																									
175	Jutland (portion of)	3,043	1,052	20	60	229	624	1	125	17	4	144	751	11	5	10,080	165	510	3,290	687	24	50	1,124	22	*a* 200,070	5,752
	Tungkillo, viz., Hundred of—																									
176	Tungkillo	4,472	3,448	—	38	110	815	23	1	4	—	31	2	—	—	42,270	—	515	1,796	921	234	—	3	8	19,772	4,785
	Total of County Sturt	89,442	62,350	596	832	3,700	16,023	160	3,291	21	5	1,008	1,357	13	86	654,299	9,844	11,966	44,242	20,089	2,145	225	2,213	80	*a*1,023,078	*b*1,121,449

a Including butter made in factories.—District 170—654,992 lbs.; District 175—163,860 lbs. *b* Including bacon and ham cured in factories—District 172—1,078,672 lbs.

No. 28.—RETURN showing the Area under various descriptions of Crop, and the Production of Principal Crops for the year ended June 30th, 1922—*continued*.

District Number.	County and District.	Area under Crop.														Production.										
		Total.	Grain.				Hay (all kinds).	Peas and Beans	Green Forage (all kinds).	Root Crops.		Orchards	Vineyards.	Mark't Gardens.	All Other.	Wheat.	Barley.		Oats.	Hay (all kinds).	Peas and Beans	Straw	Grapes	Potatoes.	Butter.	Bacon and Ham.
			Wheat.	Barley.		Oats.				Potatoes.	Other.						Malting	Other.								
				Malting.	Other																					
		Acres.	Acres.	Acres.	Acres.	Acres.	Acres.	Acres.	Acres	Acres.	Acres.	Acres.	Acres.	Acres.	Acres.	Bush.	Bush.	Bush.	Bush.	Tons.	Bush.	Tons.	Tons.	Tons.	Lbs.	Lbs.
	II. LOWER NORTH DIVISION.																									
	COUNTY BURRA.																									
	District Councils of—																									
	Apoinga, viz., Hundreds of—																									
177	Apoinga	8,578	6,066	99	104	139	1,297	—	870	—	—	3	—	—	—	82,349	67	626	90	1,366	—	38	—	—	7,790	2,562
178	Bright	5,345	4,466	6	35	9	780	—	42	—	—	7	—	—	—	38,162	84	235	90	873	—	—	—	—	7,518	1,700
179	Bundey	1,804	1,523	2	6	11	262	—	—	—	—	—	—	—	—	16,938	7	81	162	243	—	—	—	—	1,500	—
	Burra, viz., Hundreds of—																									
180	Baldina	1,265	894	—	—	—	370	—	—	—	—	1	—	—	—	8,113	—	—	—	399	—	—	—	—	7,235	506
181	King	1	—	—	—	—	—	—	—	—	—	1	—	—	—	—	—	—	—	—	—	—	—	—	700	—
182	Kooringa	5,014	3,529	—	—	17	1,271	—	192	—	—	5	—	—	—	42,005	—	—	210	1,437	—	—	—	—	18,647	1,800
	Hallett, viz., Hundreds of—																									
183	Hallett	8,416	7,135	87	16	—	978	—	195	—	—	4	1	—	—	112,625	432	455	—	1,224	—	20	—	—	8,328	5,348
184	Tomkinson	418	—	—	—	—	142	—	270	—	—	3	3	—	—	—	—	—	—	96	—	—	3	—	600	—
	Morgan (ptn. of), viz., Hds. of—																									
185	Lindley	130	65	—	—	—	25	—	40	—	—	—	—	—	—	276	—	—	—	13	—	—	—	—	1,956	—
186	Maude	325	235	—	—	—	48	—	42	—	—	—	—	—	—	1,192	—	—	—	29	—	—	—	—	1,905	280
	Mount Bryan, viz., Hds. of—																									
187	Kingston	8,909	5,471	—	10	10	1,091	—	2,323	—	—	4	—	—	—	78,201	—	85	45	1,304	—	—	—	—	9,530	2,020
188	Mongolata	20	—	—	—	—	—	—	20	—	—	—	—	—	—	—	—	—	—	—	—	—	—	—	950	70
189	Rees	—	—	—	—	—	—	—	—	—	—	—	—	—	—	—	—	—	—	—	—	—	—	—	100	—
190	Remainder of County	—	—	—	—	—	—	—	—	—	—	—	—	—	—	—	—	—	—	—	—	—	—	—	300	—
	Total of County Burra	40,225	29,384	194	171	186	6,264	—	3,994	—	—	28	4	—	—	379,861	590	1,482	597	6,984	—	58	3	—	67,059	14,286
	COUNTY DALY.																									
	District Councils of—																									
	Redhill (prtn. of), viz., Hd. of—																									
192	Redhill	15,255	12,695	63	86	199	2,166	—	46	—	—	—	—	—	—	181,510	1,022	867	1,866	2,807	—	—	—	—	10,455	4,350
	Clinton (prtn. of), viz., Hds. of—																									
193	Clinton (portion of)	22,016	16,155	2,949	57	302	2,473	—	80	—	—	—	—	—	—	213,423	58,790	775	3,735	2,750	—	181	—	—	8,035	3,120
194	Kulpara (portion of)	40	34	6	—	—	—	—	—	—	—	—	—	—	—	400	96	—	—	—	—	—	—	—	100	—
195	Tiparra	59,747	45,473	4,349	587	1,592	7,686	—	60	—	—	—	—	—	—	622,463	107,051	8,270	17,552	8,505	—	—	—	—	25,293	2,521
	Kadina, viz., Hundreds of—																									
196	Kadina	33,659	27,618	640	224	408	4,672	—	97	—	—	—	—	—	—	378,292	12,982	3,310	5,484	5,585	—	—	—	—	*a* 220,848	3,702
197	Wallaroo	26,724	20,096	1,387	54	262	4,858	—	40	—	—	13	—	—	14	289,974	20,415	882	3,768	6,033	—	—	—	—	40,312	9,820
	Kulpara, viz., Hundreds of—																									
198	Clinton (portion of)	—	—	—	—	—	—	—	—	—	—	—	—	—	—	—	—	—	—	—	—	—	—	—	—	—
199	Kulpara (portion of)	22,531	16,501	1,865	124	409	3,463	—	168	—	—	1	—	—	—	212,905	23,935	1,303	4,453	3,650	—	—	—	—	13,624	5,850
	Mundoora, viz., Hundreds of—																									
200	Mundoora	13,529	11,299	10	9	156	1,927	—	128	—	—	—	—	—	—	107,756	81	150	768	2,014	—	32	—	—	17,109	2,446
201	Wokurna	22,876	18,774	20	34	283	3,665	—	100	—	—	—	—	—	—	197,941	270	483	1,823	3,872	—	21	—	—	16,820	2,119
	Ninnes, viz., Hundreds of—																									
202	Ninnes	22,807	19,041	543	—	545	2,628	—	50	—	—	—	—	—	—	264,893	8,324	—	6,486	3,383	—	—	—	—	8,930	5,230
203	Tickera	31,690	26,448	185	30	776	3,925	—	296	—	—	—	—	—	30	331,248	2,867	560	8,946	4,521	—	—	—	—	16 793	5,820
204	Wiltunga	25,131	22,101	136	54	360	2,480	—	—	—	—	—	—	—	—	265,589	1,476	475	4,263	3,489	—	—	—	—	18,380	7,210
	Port Wakefield (portion of), viz., Hundred of—																									
205	Clinton (portion of)	—	—	—	—	—	—	—	—	—	—	—	—	—	—	—	—	—	—	—	—	—	—	—	—	—
	Snowtown (ptn. of), viz., Hds. of																									
206	Barunga	15,080	12,680	73	30	41	2,254	—	—	—	—	2	—	—	—	167,525	935	186	660	2,743	—	24	—	—	12,130	2,220
207	Cameron	20,128	16,913	244	78	214	2,536	—	143	—	—	—	—	—	—	192,542	2,164	722	2,167	2,772	—	—	—	—	10,580	3,960
	Total of County Daly	331,213	265,828	12,470	1,367	5,547	44,733	—	1,208	—	—	16	—	—	44	3,426,461	240,408	17,983	61,971	52,124	—	258	—	—	*a* 419,409	58,368
	COUNTY KIMBERLEY.																									
	District Councils of—																									
	Coglin (ptn. of), viz., Hds. of—																									
212	Gumbowie	4,540	3,879	—	—	26	634	—	—	—	—	1	—	—	—	32,875	—	—	90	603	—	—	—	—	6,044	2,445
213	Hardy	—	—	—	—	—	—	—	—	—	—	—	—	—	—	—	—	—	—	—	—	—	—	—	180	—
214	Parnaroo	1,178	1,020	—	—	5	25	—	120	—	—	8	—	—	—	3,872	—	—	45	20	—	—	—	—	3,300	100

	Terowie (prtn. of), viz., Hds. of—																									
215	Ketchowla	10	—	—	—	—	—	—	10	—	—	—	—	—	—	—	—	—	—	—	—	—	—	—	150	—
216	Terowie	3,321	2,485	—	12	136	425	—	263	—	—	—	—	—	—	28,281	—	180	297	487	—	—	—	—	9,240	3,390
217	Wonna	531	6	40	—	60	156	—	269	—	—	—	—	—	—	158	15	—	—	121	—	—	—	—	1,150	—
218	Remainder of County (N. prtn.)	1	—	—	—	—	—	—	—	—	—	1	—	—	—	—	—	—	—	—	—	—	—	—	50	—
219	Remainder of County (S. prtn.)	—	—	—	—	—	—	—	—	—	—	—	—	—	—	—	—	—	—	—	—	—	—	—	100	—
	Total of County Kimberley	9,581	7,390	40	12	227	1,240	—	662	—	—	10	—	—	—	65,186	15	180	432	1,231	—	—	—	—	20,214	5,935
	COUNTY STANLEY.																									
	District Councils of—																									
	Balaklava (portion of), viz., Hundreds of—																									
220	Goyder (portion of)	14,881	12,112	35	80	131	2,330	—	190	—	—	2	1	—	—	130,696	417	924	924	2,301	—	—	—	—	5,400	770
221	Stow																									
221A	Everard (portion of)																									
221B	Hall (portion of)																									
	Blyth, viz., Hundred of—																									
222	Blyth	23,088	19,394	93	91	382	3,080	—	48	—	—	—	—	—	—	216,784	1,062	1,233	4,907	3,738	—	332	—	—	11,770	4,420
	Booborowie (portion of), viz., Hundred of—																									
223	Ayers	18,209	13,597	46	137	199	2,696	—	1,527	—	—	7	—	—	—	179,812	813	2,027	3,188	4,122	—	—	—	—	27,905	5,310
	Redhill, (prtn. of), viz., Hd. of—																									
224	Koolunga	18,918	16,005	—	12	186	2,575	—	140	—	—	—	—	—	—	198,285	—	130	2,072	3,620	—	—	—	—	6,520	4,410
	Clare, viz., Hundred of—																									
225	Clare (portion of)	9,279	4,529	—	40	169	1,562	51	89	—	—	791	2,042	6	—	66,443	—	567	2,624	2,267	615	4	3,773	—	33,550	4,981
	Georgetown (portion of), viz., Hundred of—																									
226	Yackamoorundie	10,434	8,636	38	40	92	1,573	—	55	—	—	—	—	—	—	137,163	980	890	1,587	2,336	—	2	—	—	6,927	2,490
	Hall, viz., Hundred of—																									
227	Hall (portion of)	24,401	20,341	223	121	322	3,143	—	251	—	—	—	—	—	—	239,951	3,429	1,299	4,110	4,372	—	—	—	—	11,570	1,970
	Hanson, viz., Hundred of—																									
228	Hanson	15,731	12,280	6	20	91	2,611	—	720	—	—	3	—	—	—	185,341	51	202	986	3,468	—	—	—	—	23,493	1,420
	Hutt and Hill Rivers, viz., Hundreds of—																									
229	Andrews (portion of)	9,553	7,385	240	16	110	1,194	—	606	—	—	2	—	—	—	97,852	5,472	276	1,774	1,323	—	—	—	—	4,185	1,260
230	Hart (portion of)	11,053	9,636	115	12	33	1,184	—	73	—	—	—	—	—	—	164,272	2,970	480	1,190	1,779	—	—	—	—	3,088	2,230
231	Milne	14,372	11,319	5	107	472	1,905	20	307	—	—	52	185	—	—	182,110	64	1,218	5,140	3,042	270	—	280	—	16,390	2,510
	Port Wakefield (prtn. of), viz., Hundred of—																									
232	Goyder (portion of)	19,651	16,464	118	175	334	2,505	—	55	—	—	—	—	—	—	196,298	2,192	3,627	4,990	3,077	—	135	—	—	14,927	2,387
	Rhynie (prtn. of), viz., Hd. of—																									
233	Upper Wakefield (prtn. of)	1,708	1,511	—	—	—	197	—	—	—	—	—	—	—	—	20,783	—	—	—	298	—	—	—	—	750	280
	Snowtown (ptn. of), viz., Hds. of																									
234	Boucaut	21,757	18,837	148	84	147	2,523	—	15	—	—	—	—	—	3	286,720	2,874	1,888	2,403	3,319	—	—	—	—	6,709	2,725
235	Everard (portion of)	17,689	15,066	32	51	149	1,900	—	490	—	—	1	—	—	—	173,239	606	360	2,048	2,161	—	190	—	—	4,392	2,605
236	Hart (portion of)	4,241	3,708	5	11	77	420	—	20	—	—	—	—	—	—	66,381	150	207	1,148	565	—	63	—	—	1,390	100
	Spalding (ptn. of), viz., Hd. of—																									
237	Andrews (portion of)	6,291	5,182	10	14	72	748	—	265	—	—	—	—	—	—	55,999	128	192	1,158	895	—	—	—	—	2,620	1,180
	Stanley, viz., Hundreds of—																									
238	Clare (portion of)	12,332	10,219	—	33	64	1,619	—	253	—	—	83	61	—	—	192,761	—	439	1,843	2,452	—	74	58	—	6,976	4,400
239	Stanley (portion of)																									
239A	Upper Wakefield (ptn. of)																									
	Saddleworth (portion of), viz., Hundred of—																									
239B	Stanley (portion of)	3,154	2,682	—	26	50	393	—	—	—	—	3	—	—	—	52,873	—	640	976	597	—	9	—	—	1,106	560
	Upper Wakefield, viz., Hds. of—																									
240	Stanley (portion of)	13,611	10,141	45	202	201	2,098	—	41	1	—	165	711	6	—	150,324	1,534	3,105	3,510	3,244	—	82	1,549	3	16,414	8,332
241	Upper Wakefield (prtn. of)																									
	Waterloo (ptn. of), viz., Hd. of—																									
242	Stanley (portion of)	5,426	4,561	—	45	49	771	—	—	—	—	—	—	—	—	75,195	—	360	595	1,134	—	38	—	—	3,228	1,470
	Total of County Stanley	275,779	223,605	1,159	1,317	3,330	37,027	71	5,145	1	—	1,109	3,000	12	3	3,069,282	22,742	20,064	47,173	50,110	885	929	5,660	3	209.310	55,810
	COUNTY VICTORIA.																									
	District Councils of—																									
	Belalie, viz., Hundreds of—																									
243	Belalie	23,929	17,798	27	79	330	5,616	—	50	—	—	22	4	3	—	284,330	380	1,148	2,628	9,187	—	100	4	—	a288,953	15,068
244	Whyte (portion of)	4,793	3,697	—	8	44	1,043	—	—	—	—	1	—	—	—	55,447	—	33	132	1,543	—	—	—	—	2,570	2,310
	Booborowie (portion of), viz., Hundred of—																									
245	Anne	7,816	4,667	—	52	109	1,151	—	1,832	—	—	5	—	—	—	88,625	—	1,256	1,514	1,449	—	5	—	—	4,962	1,950
	Booyoolie, viz., Hundred of—																									
246	Booyoolie (portion of)	13,218	9,507	—	19	67	2,270	—	1,248	—	—	103	4	—	—	128,195	—	361	1,317	3,655	—	—	6	—	19,300	—
	Caltowie (ptn. of), viz., Hd. of—																									
247	Caltowie	20,599	16,863	—	78	151	2,967	—	540	—	—	—	—	—	—	179,652	—	780	1,314	4,258	—	—	—	—	7,758	2,570

---

a Including butter made in factories.—District 196—197,616 lbs.; District 243—275,000 lbs.

No. 28.—Return showing the Area under various descriptions of Crop, and the Production of Principal Crops for the year ended June 30th, 1922—*continued.*

District Number.	County and District.	Area under Crop.														Production.										
			Grain.							Root Crops.							Barley.									
				Barley.																						
		Total.	Wheat.	Malting.	Other.	Oats.	Hay (all kinds).	Peas and Beans	Green Forage (all kinds).	Potatoes.	Other.	Orchards	Vineyards.	Mark't Gardens.	All Other.	Wheat.	Malting.	Other.	Oats.	Hay (all kinds).	Peas and Beans	Straw	Grapes	Potatoes.	Butter.	Bacon and Ham.
		Acres.	Acres.	Acres.	Acres.	Acres.	Acres.	Acres	Acres.	Acres.	Acres.	Acres.	Acres.	Acres.	Acres.	Bush.	Bush.	Bush.	Bush.	Tons.	Bush.	Tons.	Tons.	Tons.	Lbs.	Lbs.
	II. LOWER NORTH DIVISION —*continued.*																									
	COUNTY VICTORIA—*continued.*																									
	District Councils of—																									
	Crystal Brook, viz., Hds. of—																									
248	Crystal Brook	23 886	19,707	74	15	83	3,947	—	40	—	—	14	4	2	—	274,771	683	196	1,287	4,493	—	—	4	—	24,062	5,024
249	Howe (portion of)	416	326	—	—	—	87	—	—	—	—	2	1	—	—	2,995	—	—	—	76	—	—	—	—	794	—
250	Napperby (portion of)	5,945	4,720	15	80	58	997	—	75	—	—	—	—	—	—	57,475	114	653	645	972	—	—	—	—	4,860	4,990
	Georgetown (portion of), viz., Hundreds of—																									
251	Bundaleer	16,731	12,954	385	10	94	2,820	—	421	—	—	37	6	4	—	235,737	6,492	204	1,435	5,140	—	113	6	—	18,852	5,660
252	Narridy	13,461	11,136	100	77	52	1,919	—	177	—	—	—	—	—	—	178,195	1,716	430	949	3,119	—	88	—	—	10,300	6,120
	Gladstone, viz., Hundreds of—																									
253	Booyoolie (portion of)	7,528	4,986	30	56	115	1,241	—	1,100	—	—	—	—	—	—	57,758	512	840	1,754	1,811	—	—	—	—	4,121	980
254	Yangya	15,930	12,684	7	56	179	2,951	—	50	—	—	3	—	—	—	186,942	90	1,099	2,387	5,099	—	—	—	—	*a*65,002	2.155
	Pirie, viz., Hundreds of—																									
255	Howe (portion of)	2,095	1,354	—	—	36	406	—	81	—	—	200	18	—	—	13,191	—	—	279	478	—	—	25	—	6,450	—
256	Napperby (portion of)	14,620	11,546	40	81	60	2,766	—	36	1	—	26	25	36	—	111,047	269	559	645	2,638	—	—	12	2	14,000	7,931
257	Pirie	15,592	11,815	5	202	113	3,399	—	41	—	—	16	1	—	—	140,997	89	2,709	1,053	3,197	—	—	1	—	*a*118,381	4,255
258	Wandearah	17,737	14,165	185	130	262	2,837	—	150	—	—	6	2	—	—	168,215	2,078	1,842	2,223	3,019	—	—	2	—	15,341	5,480
	Spalding (ptn. of), viz., Hd. of—																									
259	Reynolds	12,923	10,659	6	9	213	1,925	—	104	—	—	5	2	—	—	151,886	66	120	2,257	2,336	—	205	—	—	12,030	6,855
	Terowie (prtn. of), viz., Hd. of—																									
260	Whyte (portion of)	17,981	13,902	—	—	179	2,172	—	1,698	—	—	16	13	1	—	164,676	—	—	2,409	2,726	—	—	1	—	12,830	8,400
	Total of County Victoria	235,200	182,486	874	952	2,145	40,514	—	7,643	1	—	456	80	46	—	2,480,134	12,489	12,230	24,228	55,196	—	511	61	2	*a* 630,566	79,748
	III. UPPER NORTH DIVISION.																									
	COUNTY BLACHFORD.																									
	District Council of—																									
	Hawker (prtn. of), viz., Hds. of—																									
266	Barndioota	480	470	—	—	—	10	—	—	—	—	—	—	—	—	3,015	—	—	180	20	—	—	—	—	950	—
267	Wonoka	5,120	4,735	—	—	10	265	—	110	—	—	—	—	—	—	31,090	—	—	—	217	—	35	—	—	7,590	1,980
	Hundreds of—																									
268	Cotabena	—	—	—	—	—	—	—	—	—	—	—	—	—	—	—	—	—	—	—	—	—	—	—	200	—
269	Woolyana	510	500	—	—	—	10	—	—	—	—	—	—	—	—	1,922	—	—	—	8	—	—	—	—	1,120	—
270	Warrakimbo	—	—	—	—	—	—	—	—	—	—	—	—	—	—	—	—	—	—	—	—	—	—	—	—	—
271	Remainder of County	—	—	—	—	—	—	—	—	—	—	—	—	—	—	—	—	—	—	—	—	—	—	—	—	—
	Total of County Blachford	6,110	5,705	—	—	10	285	—	110	—	—	—	—	—	—	36,027	—	—	180	245	—	35	—	—	9,860	1,980
	COUNTY DALHOUSIE.																									
	District Councils of—																									
	Caltowie (prtn. of), viz., Hd. of—																									
272	Tarcowie	15,777	13,046	—	42	96	2,389	—	204	—	—	—	—	—	—	148,654	—	306	573	3,076	—	10	—	—	6,420	3,600
	Carrieton (ptn. of), viz., Hds. of—																									
273	Eurelia	5,442	4,832	—	9	54	545	—	—	—	—	2	—	—	—	49,745	—	400	387	516	—	82	—	—	5,555	3,580
274	Oladdie	1,399	1,274	—	—	—	123	—	—	—	—	2	—	—	—	6,560	—	—	—	73	—	7	—	—	1,375	850
275	Yalpara	—	—	—	—	—	—	—	—	—	—	—	—	—	—	—	—	—	—	—	—	—	—	—	400	200
	Orroroo, viz., Hundreds of—																									
276	Black Rock Plain	8,069	7,174	2	17	28	846	—	—	—	—	2	—	—	—	76,142	27	223	276	1,035	—	—	—	—	6,320	4,300
277	Coomooroo	7,278	6,308	—	49	63	853	—	—	—	—	4	1	—	—	42,895	—	168	339	770	—	—	1	—	4,950	2,560
278	Erskine	716	653	—	—	—	63	—	—	—	—	—	—	—	—	6,246	—	—	—	43	—	—	—	—	1,950	600
279	Pekina	14,747	13,022	1	—	162	1,551	—	10	—	—	1	—	—	—	107,399	9	—	1,608	1,520	—	—	—	—	21,790	5,910
280	Walloway	1,253	837	—	6	4	279	—	121	—	—	5	1	—	—	5,653	—	64	36	549	—	—	2	—	*a*588,879	2,550
	Yongala, viz., Hundreds of—																									
281	Mannanarie	13,022	10,771	3	34	81	2,115	—	14	—	—	4	—	—	—	141,802	45	554	997	2,796	—	—	—	—	9,232	5,810
282	Morgan	8,170	7,229	—	1	31	909	—	—	—	—	—	—	—	—	63,885	—	42	210	838	—	—	—	—	5,676	3,540
283	Yongala	13,891	11,819	—	15	135	1,818	—	90	—	—	12	1	1	—	110,485	—	126	1,350	1,750	—	—	1	—	*a*248,463	6,735
	Total of County Dalhousie	89,764	76,965	6	173	654	11,491	—	439	—	—	32	3	1	—	759,466	81	1,883	5,776	12,966	—	99	4	—	*a*901,010	40,235
284	COUNTY DERBY	—	—	—	—	—	—	—	—	—	—	—	—	—	—	—	—	—	—	—	—	—	—	—	—	—

	COUNTY FROME.																									
	District Councils of—																									
	Hammond (portion of), viz., Hundreds of—																									
285	Coonatto	1,756	1,632	—	—	—	124	—	—	—	—	—	—	—	—	11,185	—	—	—	124	—	—	—	—	3,258	765
286	Pinda	7,974	7,106	—	—	—	868	—	—	—	—	—	—	—	—	41,283	—	—	—	503	—	—	—	—	5,480	1,976
287	Willochra (portion of)	4,475	3,878	—	—	—	497	—	100	—	—	—	—	—	—	33,382	—	—	—	497	—	—	—	—	2,305	920
288	Woolundunga (portion of)	421	395	—	—	—	15	—	—	—	—	11	—	—	—	1,345	—	—	—	7	—	—	—	—	750	420
	Kanyaka (portion of), viz., Hundreds of—																									
289	Willochra (portion of)	3,384	3,186	—	—	5	193	—	—	—	—	—	—	—	—	21,648	—	—	75	145	—	—	—	—	2.280	250
290	Woolundunga (portion of)	1,910	1,705	—	—	—	175	—	30	—	—	—	—	—	—	8,670	—	—	—	112	—	—	—	—	1,204	104
	Port Germein, viz., Hds. of—																									
291	Appila	24,208	20,266	—	42	308	3,179	—	206	—	—	179	28	—	—	287,470	—	330	3,267	4,274	—	76	21	—	27,270	8,160
292	Baroota	13,255	10,554	—	—	8	2,489	—	199	—	—	5	—	—	—	57,695	—	—	72	2,062	—	90	—	—	13,719	6,190
293	Booleroo	20,891	18,199	—	6	110	2,532	—	40	—	—	4	—	—	—	224,906	—	69	1,422	3,110	—	426	—	—	9,150	7,094
294	Darling	1,214	568	—	—	—	199	—	5	—	—	410	32	—	—	11,146	—	—	—	271	—	5	41	—	2,614	2,350
295	Gregory	7,088	5,853	—	—	3	721	—	482	—	—	25	4	—	—	57,693	—	—	21	881	—	10	2	—	7,744	2,040
296	Telowie	10.455	8,098	100	—	10	2,089	—	140	—	—	9	9	—	—	47,413	435	—	90	2,172	—	60	12	—	12,641	5,230
297	Willochra (portion of)	3,733	3,298	—	—	—	381	—	50	—	—	1	3	—	—	22,251	—	—	—	289	—	—	4	—	6,160	580
298	Willowie	20,237	18,839	—	—	50	1,219	—	129	—	—	—	—	—	—	177,269	—	—	858	1,323	—	191	—	—	6,425	5,490
299	Wongyarra	8,423	6,848	—	2	33	1,272	—	77	—	—	181	9	1	—	83,358	—	15	138	1,736	—	10	6	—	11,375	1,570
300	Woolundunga (portion of)	180	140	—	—	—	40	—	—	—	—	—	—	—	—	520	—	—	—	15	—	—	—	—	200	60
	Woolundunga, viz., Hds. of—																									
301	Davenport	1,918	908	—	40	—	861	2	49	—	—	44	11	3	—	3,322	—	300	—	431	12	—	11	—	18,175	130
302	Winninowie	3,013	2,165	—	—	—	730	—	115	—	—	2	1	—	—	13,815	—	—	—	378	—	—	1	—	3,760	100
303	Woolundunga (portion of)	310	260	—	—	—	50	—	—	—	—	—	—	—	—	721	—	—	—	15	—	—	—	—	1,100	290
	Total of County Frome	134,845	113,898	100	90	527	17,634	2	1,622	—	—	871	97	4	—	1,105,092	435	714	5,943	18,345	12	868	98	—	135,601	43,719
	COUNTY GRANVILLE.																									
	District Councils of—																									
	Carrieton (portion of), viz., Hundreds of—																									
304	Bendleby	901	864	—	—	1	36	—	—	—	—	—	—	—	—	6,510	—	—	15	34	—	8	—	—	1,810	1,060
305	Eurilpa	957	934	—	—	—	23	—	—	—	—	—	—	—	—	7,657	—	—	—	17	—	8	—	—	1,400	900
306	McCulloch	—	—	—	—	—	—	—	—	—	—	—	—	—	—	—	—	—	—	—	—	—	—	—	—	—
307	Uroonda	623	585	—	—	—	38	—	—	—	—	—	—	—	—	5,612	—	—	—	45	—	4	—	—	708	380
308	Yanyarrie	1,576	1,516	—	—	—	59	—	—	—	—	1	—	—	—	11,477	—	—	—	40	—	10	—	—	1,652	1,450
	Hawker (prtn. of), viz., Hds. of—																									
309	Wirreanda	1,012	862	—	—	—	150	—	—	—	—	—	—	—	—	8,395	—	—	—	149	—	—	—	—	2,450	550
310	Yednalue	158	158	—	—	—	—	—	—	—	—	—	—	—	—	946	—	—	—	—	—	—	—	—	641	—
311	Remainder of County	—	—	—	—	—	—	—	—	—	—	—	—	—	—	—	—	—	—	—	—	—	—	—	380	—
	Total of County Granville	5,227	4,919	—	—	1	306	—	—	—	—	1	—	—	—	40,597	—	—	15	285	—	30	—	—	9,041	4,340
	COUNTY HANSON.																									
	District Council of—																									
	Hawker (portion of), viz., Hundred of—																									
312	Arkaba	9,035	8,592	—	—	25	403	—	15	—	—	—	—	—	—	71,100	—	—	288	367	—	—	—	—	4,550	1,500
	Hundreds of—																									
313	Adams	3,167	3,040	—	—	12	115	—	—	—	—	—	—	—	—	25,668	—	—	66	97	—	—	—	—	1,050	1,400
314	French	—	—	—	—	—	—	—	—	—	—	—	—	—	—	—	—	—	—	—	—	—	—	—	—	—
315	Moralana	210	200	—	—	—	10	—	—	—	—	—	—	—	—	1,852	—	—	—	12	—	—	—	—	150	—
316	Warcowie	980	920	—	—	—	60	—	—	—	—	—	—	—	—	7.324	—	—	—	60	—	—	—	—	650	290
317	Remainder of County	—	—	—	—	—	—	—	—	—	—	—	—	—	—	—	—	—	—	—	—	—	—	—	250	—
	Total of County Hanson	13,392	12,752	—	—	37	588	—	15	—	—	—	—	—	—	105,944	—	—	354	536	—	—	—	—	6,650	3,190
	COUNTY HERBERT.																									
	District Council of—																									
	Coglin (prtn. of), viz., Hds. of—																									
318	Cavenagh	610	304	—	—	—	106	—	200	—	—	—	—	—	—	1'564	—	—	—	78	—	—	—	—	1,511	—
319	Coglin	2,383	2,240	—	—	7	132	—	—	—	—	4	—	—	—	13,763	—	—	70	129	—	—	—	—	5,374	1,490
320	Nackara	625	611	—	—	—	14	—	—	—	—	—	—	—	—	6,575	—	—	—	13	—	—	—	—	3.000	200
321	Paratoo	80	80	—	—	—	—	—	—	—	—	—	—	—	—	411	—	—	—	—	—	—	—	—	120	150
	Hundreds of—																									
322	Minburra	63	3	—	—	—	60	—	—	—	—	—	—	—	—	—	—	—	—	20	—	—	—	—	1,300	—
323	Waroonee	—	—	—	—	—	—	—	—	—	—	—	—	—	—	—	—	—	—	—	—	—	—	—	—	—
324	Remainder of County	—	—	—	—	—	—	—	—	—	—	—	—	—	—	—	—	—	—	—	—	—	—	—	1,150	—
	Total of County Herbert	3,761	3,238	—	—	7	312	—	200	—	—	4	—	—	—	22,313	—	—	70	240	—	—	—	—	12,455	1,840
325	COUNTY LYTTON	—	—	—	—	—	—	—	—	—	—	—	—	—	—	—	—	—	—	—	—	—	—	—	150	—

a Including butter made in factories.—**District 254—55,060 lbs.; District 257—93,071 lbs.; District 280—580,779 lbs.; District 283—227,720 lbs.**

No. 28.—RETURN showing the Area under various descriptions of Crop, and the Production of Principal Crops for the year ended June 30th, 1922—*continued.*

District Number.	County and District.	Area under Crop.														Production.										
		Total.	Grain.				Hay (all kinds).	Peas and Beans	Green Forage (all kinds).	Root Crops.		Orchards	Vineyards.	Mark't Gardens.	All Other.	Wheat.	Barley.		Oats.	Hay (all kinds).	Peas and Beans	Straw	Grapes	Potatoes.	Butter.	Bacon and Ham.
			Wheat.	Barley.		Oats.				Potatoes.	Other.						Malting.	Other.								
				Malting.	Other.																					
	III. UPPER NORTH DIVISION —*continued.*	Acres.	Acres.	Acres.	Acres.	Acres.	Acres.	Acres.	Acres.	Acres.	Acres.	Acres.	Acres.	Acres.	Acres.	Bush.	Bush.	Bush.	Bush.	Tons.	Bush.	Tons.	Tons.	Tons.	Lbs.	Lbs.
	COUNTY NEWCASTLE.																									
	District Councils of—																									
	Hammond (portion of), viz., Hundred of—																									
326	Moockra (portion of)	680	659	—	—	—	21	—	—	—	—	—	—	—	—	5,365	—	—	—	13	—	—	—	—	400	150
	Kanyaka (prtn. of), viz., Hds. of—																									
327	Boolcunda	1.866	1,616	—	—	—	250	—	—	—	—	—	—	—	—	6,760	—	—	—	187	—	—	—	—	2,875	—
328	Cudla Mudla	340	300	—	—	—	40	—	—	—	—	—	—	—	—	2,250	—	—	—	—	—	—	—	—	753	80
329	Kanyaka	1,665	1,470	—	—	—	195	—	—	—	—	—	—	—	—	11,965	—	—	—	63	—	—	—	—	876	100
330	Moockra (portion of)	729	700	—	—	13	16	—	—	—	—	—	—	—	—	6,712	—	—	205	21	—	—	—	—	700	770
331	Palmer	1,639	1,403	—	—	—	215	—	20	—	—	1	—	—	—	7,228	—	—	—	221	—	—	—	—	3,206	1,024
332	Pichi Richi (portion of)	3,013	2,421	—	—	5	587	—	—	—	—	—	—	—	—	32,511	—	—	114	589	—	—	—	—	*a* 349,916	480
333	Wyacca (portion of)	1,360	1,360	—	—	—	—	—	—	—	—	—	—	—	—	8,688	—	—	—	—	—	—	—	—	556	90
334	Yarrah (portion of)	3,221	2,812	—	—	—	359	—	50	—	—	—	—	—	—	28,271	—	—	—	193	—	—	—	—	2,365	1,000
	Hundreds of—																									
335	Crozier	—	—	—	—	—	—	—	—	—	—	—	—	—	—	—	—	—	—	—	—	—	—	—	300	—
336	Pichi Richi (portion of)	—	—	—	—	—	—	—	—	—	—	—	—	—	—	—	—	—	—	—	—	—	—	—	—	—
337	Wyacca (portion of)	—	—	—	—	—	—	—	—	—	—	—	—	—	—	—	—	—	—	—	—	—	—	—	—	—
338	Yarrah (portion of)	—	—	—	—	—	—	—	—	—	—	—	—	—	—	—	—	—	—	—	—	—	—	—	—	—
339	Remainder of County	—	—	—	—	—	—	—	—	—	—	—	—	—	—	—	—	—	—	—	—	—	—	—	700	—
	Total of County Newcastle	14,513	12,741	—	—	18	1,683	—	70	—	—	1	—	—	—	109,750	—	—	319	1,287	—	—	—	—	*a* 362,647	3,694
	COUNTY TAUNTON.																									
	Hundreds of—																									
340	Bunyeroo	—	—	—	—	—	—	—	—	—	—	—	—	—	—	—	—	—	—	—	—	—	—	—	140	—
341	Carr	68	—	—	—	—	63	—	—	—	—	4	1	—	—	—	—	—	—	10	—	—	1	—	—	—
342	Edeowie	—	—	—	—	—	—	—	—	—	—	—	—	—	—	—	—	—	—	—	—	—	—	—	—	—
343	Nilpena	—	—	—	—	—	—	—	—	—	—	—	—	—	—	—	—	—	—	—	—	—	—	—	—	—
344	Oratunga	—	—	—	—	—	—	—	—	—	—	—	—	—	—	—	—	—	—	—	—	—	—	—	—	—
345	Parachilna	—	—	—	—	—	—	—	—	—	—	—	—	—	—	—	—	—	—	—	—	—	—	—	—	—
346	Remainder of County	—	—	—	—	—	—	—	—	—	—	—	—	—	—	—	—	—	—	—	—	—	—	—	400	—
	Total of County Taunton	68	—	—	—	—	63	—	—	—	—	4	1	—	—	—	—	—	—	10	—	—	1	—	540	—
	IV. SOUTH-EASTERN DIVISION.																									
	COUNTY BUCKINGHAM.																									
	District Council of—																									
	Tatiara (ptn. of), viz., Hds. of—																									
364	Cannawigra	1,139	270	—	12	525	330	—	—	—	—	2	—	—	—	2,861	—	141	2,961	242	—	—	—	—	2,830	360
365	Pendleton	517	208	—	—	78	160	—	70	—	—	1	—	—	—	1,421	—	—	1,011	170	—	—	—	—	2,500	—
366	Senior	60	—	—	—	—	60	—	—	—	—	—	—	—	—	—	—	—	—	60	—	—	—	—	110	—
367	Stirling	7,322½	5,230	414	27	273	1,152	—	204	—	—	22½	—	—	—	51,525	7,171	468	3,843	1,154	—	—	—	—	10,395	100
368	Tatiara	17,878	10,696	172	97	2,685	4,130	—	74	—	—	22	2	—	—	226,657	2,415	1,983	41,590	5,197	—	72	1	—	28,100	5,410
369	Wirrega	13,107	8,592	302	169	1,443	2,537	15	6	—	—	22	—	—	21	134,953	5,409	2,835	21,483	2,802	60	—	—	—	12,427	4,810
370	Killalooka	—	—	—	—	—	—	—	—	—	—	—	—	—	—	—	—	—	—	—	—	—	—	—	—	—
371	Hundred of Archibald	8	—	—	—	7	—	—	—	—	—	1	—	—	—	—	—	—	300	—	—	—	—	—	—	—
372	Remainder of County	—	—	—	—	—	—	—	—	—	—	—	—	—	—	—	—	—	—	—	—	—	—	—	—	—
	Total of County Buckingham	40,031½	24,996	888	305	5,011	8,369	15	354	—	—	70½	2	—	21	417,417	14,995	5,427	71,188	9,625	60	72	1	—	56,362	10,680
	COUNTY CARDWELL.																									
	District Council of—																									
	Meningie (ptn. of), viz., Hds. of—																									
373	Glyde	58	—	—	—	—	41	—	14	—	—	2	1	—	—	—	—	—	—	41	—	—	—	—	1,250	—
374	Neville	30	—	—	—	—	30	—	—	—	—	—	—	—	—	—	—	—	—	40	—	—	—	—	380	—
375	Santo	—	—	—	—	—	—	—	—	—	—	—	—	—	—	—	—	—	—	—	—	—	—	—	1,300	—
	Hundreds of—																									
376	Coombe	2,984	1,668	56	—	203	822	20	192	—	—	19	—	—	—	10,172	275	—	1,820	535	240	—	—	—	5,650	—
377A	Laffer	273	—	—	—	—	—	—	273	—	—	—	—	—	—	—	—	—	—	—	—	—	—	—	—	—
377	Remainder of County	2,455	1,546	—	30	273	650	—	100	—	—	7	—	—	—	10,898	—	27	1.177	507	—	—	—	—	2,830	—
	Total of County Cardwell	5,800	3,214	56	30	476	1,543	20	579	—	—	28	1	—	—	21,070	275	27	2,997	1,123	240	—	—	—	11,410	—

	COUNTY GREY.																									
	District Councils of—																									
	Beachport, viz., Hundreds of—																									
388 389 390 391	Lake George Symon Rivoli Bay (portion of) Rivoli Bay (portion of), viz., Penguin Island	1,190	83	430	20	40	287	—	50	235	—	—	—	—	45	507	6,377	269	680	350	—	12	—	411	2,390	270
	Benara, viz., Hundreds of—																									
392	Benara (portion of)	405	—	170	34	52	147	—	—	2	—	—	—	—	—	—	2,619	612	1,122	100	—	—	—	7	1,280	—
393	Kongorong	1,170	96	10	20	112	845	—	83	3	—	1	—	—	—	738	321	78	1,215	690	—	—	—	2	3,990	—
	Kennion (prtn. of), viz., Hds. of—																									
394	Kennion	828	46	362	27	—	269	—	—	60	—	4	—	—	60	372	9,673	826	—	321	—	—	—	375	2,545	980
395	Riddoch	1,092	—	—	307	20	175	—	—	576	—	14	—	—	—	—	—	5,523	431	232	—	—	—	1,951	5.146	2,495
396	Short	25	—	—	—	—	25	—	—	—	—	—	—	—	—	—	—	—	—	20	—	—	—	—	—	—
	Millicent, viz., Hundreds of—																									
397 398 399 400	Mount Muirhead Mayurra (portion of) Hindmarsh (portion of) Rivoli Bay (portion of)	16,829	156	11,376	948	459	2,420	—	9	1,253	20	82	—	—	106	2,003	273,212	13,999	10.830	3,773	—	—	—	3,980	64,067	17,686
	Mount Gambier East, viz., Hundreds of—																									
401	Blanche (portion of)	1,998	29	643	22	40	722	2	213	288	29	10	—	—	—	306	23,007	431	959	1,475	12	263	—	913	a31,200	b444,840
402	Caroline (portion of)	1,906	132	96	20	1,084	351	—	167	39	—	2	—	—	15	1,109	2,125	620	20,041	400	—	396	—	72	2,300	—
403 405	Gambier	9,495	55	1,089	95	3,557	3,756	16	568	275	10	55	—	—	19	782	40,504	1,761	78,369	4,612	96	1,653	—	100	49,363	850
404	MacDonnell (portion of)	131	—	74	10	—	6	—	—	31	—	—	—	—	—	—	3,048	353	313	13	—	30	—	52	—	—
406	Mingbool	31	20	—	—	10	8	—	—	—	—	3	—	—	—	210	—	—	—	5	—	—	—	—	2,600	400
	Mount Gambier West, viz., Hundreds of—																									
407	Blanche (portion of)	6,896	89	1,285	167	1,602	3.016	—	386	269	51	31	—	—	—	738	34,550	3,526	28,238	3.699	—	62	—	681	a164,242	1,640
408	Young	3,124	41	367	5	907	959	—	652	175	—	18	—	—	—	336	7,638	77	12,528	1,014	—	141	—	335	1,786	770
	Penola (prtn. of), viz., Hds. of—																									
409	Grey	3,202¼	682	101	—	670	1,474	—	96	158	—	21	—	—	¼	7,458	1,561	—	11,150	1,677	—	185	—	384	6,946	1,850
410	Monbulla	1,033	137	396	5	40	418	—	15	16	1	5	—	—	—	1,343	6,255	120	420	403	—	30	—	4	3,092	560
411	Nangwarry	95	—	—	—	—	78	—	—	—	—	17	—	—	—	—	—	—	—	132	—	—	—	—	1,040	—
412	Penola	1,608	82	351	30	25	556	—	508	2	—	18	36	—	—	572	4,224	—	450	648	—	10	30	3	9,149	452
	Port MacDonnell, viz., Hds. of—																									
413	Caroline (portion of)	569	39	—	—	322	197	—	5	4	—	2	—	—	—	363	—	—	3,747	143	—	—	—	5	4,140	—
414	MacDonnell (portion of)	1,782	68	—	—	652	400	40	600	15	—	7	—	—	—	774	—	—	7,653	265	360	—	—	45	21,930	350
	Tantanoola, viz., Hundreds of—																									
415 416 417	Benara (portion of) Hindmarsh (portion of) Mayurra (portion of)	5,633	158	2,810	164	502	1,445	—	57	419	—	41	—	—	37	3,240	65,046	4,832	9,053	1,941	—	115	—	1,049	25,723	7,460
	Total of County Grey	59,042¼	1,913	19,560	1,874	10,094	17,554	58	3,409	3,820	111	331	36	—	282¼	20,851	480,160	33,027	187,199	21,913	468	2,897	30	10,369	a402,929	b480,603
	COUNTY MACDONNELL.																									
	District Councils of—																									
	Lacepede (portion of), viz., Hundreds of—																									
418	Duffield	33	—	—	—	—	30	—	—	—	—	3	—	—	—	—	—	—	—	20	—	—	—	—	2,045	—
419	Lacepede	510	—	—	—	—	503	—	—	—	—	7	—	—	—	—	—	—	—	388	—	—	—	—	15,089	—
420	Landseer	31	—	—	—	—	30	—	—	—	—	1	—	—	—	—	—	—	—	28	—	—	—	—	2,005	—
421	Marcollat	—	—	—	—	—	—	—	—	—	—	—	—	—	—	—	—	—	—	—	—	—	—	—	—	—
422	Minecrow	32	—	—	—	—	30	—	—	—	—	2	—	—	—	—	—	—	—	30	—	—	—	—	1,200	—
423	Murrabinna	245	—	100	—	—	144	—	—	—	—	1	—	—	—	—	1,350	—	—	200	—	—	—	—	2,700	—
424	Peacock	1	—	—	—	—	—	—	—	—	—	1	—	—	—	—	—	—	—	—	—	—	—	—	—	—
425	Woolumbool	—	—	—	—	—	—	—	—	—	—	—	—	—	—	—	—	—	—	—	—	—	—	—	—	—
	Naracoorte (portion of), viz., Hundreds of—																									
426	Binnum	4,107	1,825	145	54	345	1,652	24	18	—	—	28	1	—	15	19,594	1.800	339	3,654	1,645	189	976	1	—	8,396	—
427	Glen Roy	31	—	—	—	—	30	—	—	—	—	1	—	—	—	—	—	—	—	45	—	—	—	—	1,666	—
428	Hynam	2,556	1,525	220	102	134	527	12	30	—	—	6	—	—	—	27,299	3,156	3,285	3,011	824	72	943	—	—	2,550	300
429	Lochaber	2,258	1,394	196	81	99	440	—	40	—	—	8	—	—	—	23,313	4,212	1,806	1,914	643	—	1,075	—	—	2,936	100
	Tatiara (prtn. of), viz., Hds. of—																									
430	Parsons	412	257	—	8	36	97	—	3	—	—	11	—	—	—	1,582	—	90	520	55	—	—	—	—	350	—
431	Geegeela	—	—	—	—	—	—	—	—	—	—	—	—	—	—	—	—	—	—	—	—	—	—	—	—	—
432	Beeamma	—	—	—	—	—	—	—	—	—	—	—	—	—	—	—	—	—	—	—	—	—	—	—	—	—
	Total of County MacDonnell	10,216	5,001	661	245	614	3,483	36	91	—	—	69	1	—	15	71,788	10,518	5,520	9,099	3,878	261	2,994	1	—	38,937	400
	COUNTY ROBE.																									
	District Councils of—																									
	Kennion (ptn. of), viz., Hds. of—																									
33 434	Coles (portion of) Fox (portion of)	31	—	—	—	—	30	—	—	—	—	1	—	—	—	—	—	—	—	12	—	—	—	—	280	—
	Lacepede (ptn. of), viz., Hds. of—																									
435 436	Bowaka Mount Benson	1,353	141	305	—	50	791	—	—	8	—	28	—	—	30	946	3,192	—	258	752	—	100	—	27	4,164	805

---

a Including butter made in factories.—District 332—341,900 lbs.; District 401—25,820 lbs.; District 407—148,799 lbs.

b Including bacon and ham cured in factories.—District 401—444,840 lbs.

No. 28.—RETURN showing the Area under various descriptions of Crop, and the Production of Principal Crops for the year ended June 30th, 1922—*continued.*

District Number.	County and District.	Area under Crop.														Production.										
		Total.	Grain.				Hay (all kinds).	Peas and Beans	Green Forage (all kinds).	Root Crops.		Orchards	Vineyards.	Mark't Gardens.	All Other.	Wheat.	Barley.		Oats.	Hay (all kinds).	Peas and Beans	Straw	Grapes.	Potatoes.	Butter.	Bacon and Ham.
			Wheat.	Barley.		Oats.				Potatoes.	Other.						Malting.	Other.								
				Malting.	Other.																					
	IV. SOUTH-EASTERN DIVISION —*continued.*	Acres.	Acres.	Acres.	Acres.	Acres.	Acres.	Acres.	Acres.	Acres.	Acres.	Acres.	Acres.	Acres.	Acres.	Bush.	Bush.	Bush.	Bush.	Tons.	Bush.	Tons.	Tons.	Tons.	Lbs.	Lbs.
	COUNTY ROBE—*continued.*																									
	District Councils of—																									
	Lucindale, viz., Hundreds of—																									
437	Coles (portion of)	87	9	—	—	2	71	—	2	—	—	3	—	—	—	135	—	—	30	61	—	—	—	—	608	200
438	Fox (portion of)																									
439	Conmurra	195	48	—	—	14	127	—	—	—	—	6	—	—	—	465	—	—	282	174	—	—	—	27	1,050	200
440	Joyce	1,243	656	—	—	17	543	—	11	—	—	14	2	—	—	5,237	—	—	210	609	—	—	3	—	5,150	800
441	Spence	434	211	4	—	8	195	—	—	—	—	6	—	—	10	2.603	52	—	120	220	—	—	—	—	1,470	—
442	Townsend	515	211	—	—	19	132	—	143	—	—	10	—	—	—	2,202	—	—	300	131	—	—	—	—	1,650	245
	Naracoorte (ptn. of), viz., Hds. of—																									
443	Jessie	5,727	3,285	12	6	213	2,157	3	11	—	—	34	6	—	—	36,158	144	57	2,670	2,166	21	—	—	—	9,360	3,550
444	Joanna	2,035	1,447	—	—	17	454	—	5	—	—	112	—	—	—	18,233	—	—	195	576	—	—	—	—	2,100	750
445	Naracoorte	2,059	462	149	9	150	1,221	17	11	6	—	34	—	—	—	7,381	1,399	183	1,335	1,427	207	74	—	86	18,680	—
446	Robertson	1,068	235	261	—	70	478	—	6	1	—	15	2	—	—	3,830	2,826	—	1,500	537	—	30	1	2	5,103	330
	Penola (ptn. of), viz., Hds. of—																									
447	Comaum	3,579	595	1,005	10	204	1,085	—	44	—	—	403	233	—	—	6,661	17,241	150	5,169	1,084	—	12	510	—	5,808	150
448	Killanoola	31	—	—	—	—	30	—	—	—	—	1	—	—	—	—	—	—	—	20	—	—	—	—	—	—
	Robe, viz., Hundreds of—																									
449	Bray	89	—	—	—	—	36	—	46	—	—	7	—	—	—	—	—	—	—	26	—	—	—	—	585	—
450	Ross	109	—	—	—	—	108	—	—	—	—	1	—	—	—	—	—	—	—	49	—	—	—	—	—	—
451	Smith	39	—	—	—	—	38	—	—	—	—	1	—	—	—	—	—	—	—	25	—	—	—	—	1,060	—
452	Waterhouse	995	9	—	—	—	957	—	—	17	—	12	—	—	—	36	—	—	—	645	—	—	—	48	5,788	770
	Total of County Robe	19,589	7,309	1,736	25	764	8,453	20	279	32	—	688	243	—	40	83,887	24,854	390	12,069	8,514	228	216	514	163	62,856	7,800
	V. WESTERN DIVISION.																									
	COUNTY BOSANQUET.																									
464	Hundred of Pildappa	—	—	—	—	—	—	—	—	—	—	—	—	—	—	—	—	—	—	—	—	—	—	—	—	—
465	Remainder of County	150	20	—	—	—	130	—	—	—	—	—	—	—	—	420	—	—	—	350	—	—	—	—	—	—
	Total of County Bosanquet	150	20	—	—	—	130	—	—	—	—	—	—	—	—	420	—	—	—	350	—	—	—	—	—	—
	COUNTY BUXTON.																									
	Hundreds of—																									
466	Cortlinye	13,486	12,158	—	3	70	1,065	—	190	—	—	—	—	—	—	121,315	—	30	675	952	—	—	—	—	3.395	1.180
467	Kelly	9,977	8,823	—	10	220	885	—	36	—	—	2	1	—	—	78,440	—	150	2,232	828	—	30	1	—	2.370	2.340
468	Moseley	3,755	3,287	—	—	19	448	—	—	—	—	1	—	—	—	31,074	—	—	222	363	—	—	—	—	905	390
469	Solomon	6,989	6,505	—	—	25	408	—	50	—	—	1	—	—	—	49,563	—	—	96	346	—	—	—	—	1,550	640
470A	Barna	—	—	—	—	—	—	—	—	—	—	—	—	—	—	—	—	—	—	—	—	—	—	—	350	—
470B	Caralue	—	—	—	—	—	—	—	—	—	—	—	—	—	—	—	—	—	—	—	—	—	—	—	—	—
470C	Yalanda	—	—	—	—	—	—	—	—	—	—	—	—	—	—	—	—	—	—	—	—	—	—	—	—	—
470D	Buckleboo	—	—	—	—	—	—	—	—	—	—	—	—	—	—	—	—	—	—	—	—	—	—	—	—	—
470E	Cunyarie	—	—	—	—	—	—	—	—	—	—	—	—	—	—	—	—	—	—	—	—	—	—	—	—	—
470F	Pinkawillinie	—	—	—	—	—	—	—	—	—	—	—	—	—	—	—	—	—	—	—	—	—	—	—	—	—
570G	Remainder of County (portion of)	—	—	—	—	—	—	—	—	—	—	—	—	—	—	—	—	—	—	—	—	—	—	—	—	—
470	Remainder of County (portion of)	100	100	—	—	—	—	—	—	—	—	—	—	—	—	—	—	—	—	—	—	—	—	—	—	—
	Total of County Buxton	34,307	30,873	—	13	334	2,806	—	276	—	—	4	1	—	—	280,392	—	180	3,225	2,489	—	30	1	—	8,570	4.550
	COUNTY DUFFERIN.																									
	Hundreds of—																									
471	Carawa	2,445	2,057	—	—	52	56	—	20	—	—	—	—	—	—	6,324	—	—	261	35	—	—	—	—	440	—
472	Hague	1,020	200	—	—	—	—	—	—	—	—	—	—	—	—	149	—	—	—	—	—	—	—	—	110	—
473	Haslam	5,275	4,670	20	—	250	179	—	56	—	—	—	—	—	—	27,716	64	—	2,602	112	—	—	—	—	1.242	—
474	Koolgera	550	984	—	—	80	12	—	—	—	—	—	—	—	—	6,211	—	—	738	12	—	—	—	—	95	280
475	Nunnyah	—	—	—	—	—	—	—	—	—	—	—	—	—	—	—	—	—	—	—	—	—	—	—	—	—
476	Perlubie	5,504	4,672	20	—	153	30	—	—	—	—	—	—	—	—	18,878	102	—	1,451	16	—	—	—	—	929	805
477	Petina	6,702	5.433	10	—	135	60	—	—	—	—	—	—	—	—	18,741	35	—	1,060	20	—	—	—	—	1.089	955
478	Wallala	3,471	4,183	—	—	70	172	—	—	—	—	—	—	—	—	17,718	—	—	1,047	164	—	—	—	—	620	1.240
479	Walpuppie	7,563	8,357	—	—	95	210	—	—	—	—	—	—	—	—	26,764	—	—	702	102	—	—	—	—	1.495	1,980
480	Yantanabie	2,559	2,280	—	—	25	100	—	—	—	—	—	—	—	—	8,820	—	—	89	50	—	—	—	—	218	505
480A	Pureba	—	—	—	—	—	—	—	—	—	—	—	—	—	—	—	—	—	—	—	—	—	—	—	—	—
481	Remainder of County	30	20	—	—	—	—	—	—	—	—	—	—	—	—	—	—	—	—	—	—	—	—	—	—	—
	Total of County Dufferin	35,119	32,856	50	—	860	819	—	76	—	—	—	—	—	—	131,321	201	—	7.950	511	—	—	—	—	6,238	5.765

	COUNTY FLINDERS.																									
	District Councils of—																									
	Lincoln (portion of), viz., Hundreds of—																									
482	Cummins	6,108	2,961	143	116	1.325	1,332	—	230	—	—	1	—	—	—	22,621	956	776	8,013	974	—	—	—	—	4,100	480
483	Flinders	—	—	—	—	—	—	—	—	—	—	—	—	—	—	—	—	2,700	—	—	—	—	—	—	—	—
484	Lake Wangary	1,693	668	305	225	108	354	—	30	—	—	3	—	—	—	3,443	4,140	—	1,086	401	—	—	—	—	1,410	260
485	Lincoln	1,944	140	295	19	28	1,378	—	1	2	1	71	6	3	—	913	1,610	103	246	1,213	—	—	1	6	*a* 123,192	260
486	Louth	6,885	2,926	1,519	80	492	1,804	—	—	—	—	42	21	1	—	33,584	17,712	84	2,807	1,799	—	—	20	—	15,569	312
487	Mortlock	3,325	1,298	279	20	554	1,067	2	101	—	—	2	2	—	—	9,826	2,076	120	4,347	755	24	—	—	—	2,060	200
488	Sleaford	81	—	—	—	10	70	—	—	—	—	1	—	—	—	—	—	—	74	45	—	—	—	—	1,000	—
489	Thistle Island	61	—	5	6	10	40	—	—	—	—	—	—	—	—	—	48	72	98	40	—	—	—	—	—	—
490	Uley	86	—	—	—	—	85	—	—	—	—	1	—	—	—	—	—	—	—	65	—	—	—	—	500	—
491	Ulipa	2,497	1,577	248	29	148	464	—	10	—	—	2	19	—	—	11,236	1,354	262	753	340	—	—	—	—	1,540	100
492	Wanilla	1,450	285	79	30	175	520	—	338	1	—	20	1	1	—	1,110	840	300	1,080	319	—	—	1	2	1,738	260
493	Warrow	2,689	859	759	76	239	702	—	41	—	—	7	1	—	5	4,420	6,999	840	1,290	512	—	—	1	—	2,230	340
494	Remainder of County	—	—	—	—	—	—	—	—	—	—	—	—	—	—	—	—	—	—	—	—	—	—	—	—	—
	Tumby Bay (portion of), viz., Hundreds of—																									
495	Hutchison	12,206	7,703	791	—	1,717	1,950	—	42	—	—	3	—	—	—	75,187	11,112	—	14,898	1,753	—	—	—	—	8,980	—
496	Koppio	5.212	2,407	503	4	538	1,649	—	35	—	—	43	11	1	—	22,797	6,163	26	7,440	1,441	60	—	5	—	6,180	3,710
497	Stokes	7,561	5,391	87	19	772	1,280	21	—	—	—	8	4	—	—	48,636	612	207	6,531	936	—	—	1	—	5,182	620
498	Yaranyacka	15,300	11,457	91	45	1,834	1,873	—	—	—	—	—	—	—	—	120,378	998	309	18,456	1,981	—	—	—	—	9,860	—
	Total of County Flinders	67,098	37,672	5,104	669	7,950	14,568	23	828	3	1	204	65	6	5	354,151	54.620	5,799	67,119	12,574	84	—	29	8	*a* 183,541	6,542
	COUNTY HOPETOUN.																									
	Hundreds of—																									
499	Bice	—	—	—	—	—	—	—	—	—	—	—	—	—	—	—	—	—	—	—	—	—	—	—	—	—
500	Caldwell	948	840	20	16	12	20	—	40	—	—	—	—	—	—	2,509	210	45	36	8	—	—	—	—	2,106	—
501	Lucy	—	—	—	—	—	—	—	—	—	—	—	—	—	—	—	—	—	—	—	—	—	—	—	—	—
502	May	—	—	—	—	—	—	—	—	—	—	—	—	—	—	—	—	—	—	—	—	—	—	—	—	—
503	Miller	2,455	2,134	71	—	103	147	—	—	—	—	—	—	—	—	20,245	618	—	1,125	79	—	—	—	—	1,231	—
504	Russell	—	—	—	—	—	—	—	—	—	—	—	—	—	—	—	—	—	—	—	—	—	—	—	—	—
505	Sturdee	4,399	3,846	40	—	314	187	—	12	—	—	—	—	—	—	14,925	270	—	1,518	62	—	—	—	—	1,226	130
506	Trunch	—	—	—	—	—	—	—	—	—	—	—	—	—	—	—	—	—	—	—	—	—	—	—	—	—
507	Wookata	4,585	4,133	6	10	216	178	—	42	—	—	—	—	—	—	23,097	45	90	1,860	93	—	—	—	—	1,478	—
508	Remainder of County	—	—	—	—	—	—	—	—	—	—	—	—	—	—	—	—	—	—	—	—	—	—	—	—	—
	Total of County Hopetoun	12,387	10,953	137	26	645	532	—	94	—	—	—	—	—	—	60,776	1,143	135	4,539	242	—	—	—	—	6,041	130
	COUNTY JERVOIS.																									
	District Councils of—																									
	Cleve, viz., Hundreds of—																									
509	Boothby	5,131	3,976	3	—	415	517	—	220	—	—	—	—	—	—	15,563	39	—	1,077	273	—	—	—	—	3,905	640
510	Campoona	1,825	1,513	—	—	142	170	—	—	—	—	—	—	—	—	6,873	—	—	2,220	142	—	—	—	—	700	250
511	Darke	499	457	—	—	19	23	—	—	—	—	—	—	—	—	2,032	—	—	240	23	—	—	—	—	40	100
512	Jamieson	760	625	5	—	35	70	—	25	—	—	—	—	—	—	4.517	—	—	210	35	—	—	—	—	200	100
513	Mann	8,485	6,882	—	19	378	1,028	—	157	—	—	9	5	—	7	33,233	—	291	2,283	881	—	—	3	—	5,490	1,050
514	Pascoe	8,413	7,322	—	—	245	701	—	145	—	—	—	—	—	—	35,532	—	—	1,794	470	—	—	—	—	3,240	1,800
515	Roberts	5,743	4,196	26	—	451	754	—	316	—	—	—	—	—	—	16,773	123	—	1,917	439	—	—	—	—	2,650	1,400
516	Rudall	9,644	7.535	40	—	671	1,241	—	157	—	—	—	—	—	—	43,582	450	—	3,918	870	—	—	—	—	4,095	890
517	Smeaton	7,774	6,576	—	—	147	891	—	160	—	—	—	—	—	—	32,793	—	—	717	548	—	—	—	—	2,750	820
518	Verran	2,949	2,326	11	—	85	480	—	47	—	—	—	—	—	—	9,803	—	—	690	279	—	—	—	—	1,070	—
519	Yadnarie	9,853	7,769	—	60	775	1,034	—	210	—	—	3	2	—	—	38.025	—	1,120	5,163	998	—	—	1	—	7,680	1,300
520	Palkagee	2,942	2,692	—	—	120	130	—	—	—	—	—	—	—	—	13,404	—	—	540	55	—	—	—	—	340	550
520A	Tooligie	113	33	—	—	5	75	—	—	—	—	—	—	—	—	119	—	—	75	52	—	—	—	—	20	—
520B	Remainder of County	—	—	—	—	—	—	—	—	—	—	—	—	—	—	—	—	—	—	—	—	—	—	—	—	—
	Franklin Harbor, viz., Hds. of—																									
521	Charleston	455	430	—	—	25	—	—	—	—	—	—	—	—	—	817	—	—	28	—	—	—	—	—	1,300	—
522	Glynn	940	800	—	—	140	—	—	—	—	—	—	—	—	—	3,230	—	—	495	—	—	—	—	—	720	—
523	Hawker	11,019	8,879	—	4	618	1,506	—	—	—	—	12	—	—	—	52,143	—	28	3,165	1,223	—	—	—	—	10,680	3,075
524	Heggaton	—	—	—	—	—	—	—	—	—	—	—	—	—	—	—	—	—	—	—	—	—	—	—	—	—
525	James	1,161	970	—	6	54	85	—	46	—	—	—	—	—	—	4,474	—	—	99	18	—	—	—	—	650	480
525A	McGregor	—	—	—	—	—	—	—	—	—	—	—	—	—	—	—	—	—	—	—	—	—	—	—	—	—
526	Miltalie	7,122	6,217	10	—	287	603	—	—	—	—	5	—	—	—	31,077	120	—	1,733	419	—	—	—	—	6,380	1,860
527	Minbrie	7,589	7,032	—	—	425	132	—	—	—	—	—	—	—	—	23,305	—	—	1,878	105	—	—	—	—	2,337	930
528	Mangalo	3,703	3,231	11	—	149	309	—	—	—	—	3	—	—	—	16,915	24	—	1,062	259	—	3	—	—	3,255	930
529	Playford	4,419	3,724	—	30	401	264	—	—	—	—	—	—	—	—	14,825	—	150	2,635	333	—	—	—	—	5,821	1,800
530	Warren	4,894	4,514	—	—	270	110	—	—	—	—	—	—	—	—	25,289	—	—	1,375	85	—	—	—	—	1,485	700
531	Wilton	4,770	4,557	—	—	213	—	—	—	—	—	—	—	—	—	27,695	—	—	1,279	—	—	—	—	—	1,847	880
	Tumby Bay (portion of), viz., Hundreds of—																									
532	Brooker	1,751	1,090	32	—	167	462	—	—	—	—	—	—	—	—	8,280	480	—	1,363	268	—	—	—	—	950	1,100
533	Butler	9,705	6,080	81	24	1,893	1,625	—	—	—	—	2	—	—	—	51,963	780	378	13,285	1,446	—	—	—	—	5,460	—
534	Dixson	9,904	5,590	71	14	2,832	1.397	—	—	—	—	—	—	—	—	34,311	675	143	22,014	1,018	—	—	—	—	6,430	—
535	Moody	1,706	875	—	58	456	242	—	75	—	—	—	—	—	—	4,965	—	286	2,946	220	—	—	—	—	880	—
	Total of County Jervois	133,269	105,891	290	215	11,418	13,849	—	1,558	—	—	34	7	—	7	551,538	2,691	2,396	74,201	10,459	—	3	4	—	80,375	20,655

a Including butter made in factories.—District 485—115,098 lbs.

No. 28.—RETURN showing the Area under various descriptions of Crop, and the Production of Principal Crops for the year ended June 30th, 1922—*continued.*

District Number.	County and District.	Area under Crop.														Production.										
		Total.	Grain.				Hay (all kinds).	Peas and Beans	Green Forage (all kinds).	Root Crops.		Orchards	Vineyards.	Mark't Gardens.	All Other	Wheat.	Barley.		Oats.	Hay (all kinds).	Peas and Beans	Straw	Grapes	Potatoes.	Butter.	Bacon and Ham.
			Wheat.	Barley.		Oats.				Potatoes.	Other.						Malting.	Other.								
				Malting.	Other.																					
		Acres.	Acres.	Acres.	Acres.	Acres.	Acres.	Acres.	Acres.	Acres.	Acres.	Acres.	Acres.	Acres.	Acres.	Bush.	Bush.	Bush.	Bush.	Tons.	Bush.	Tons.	Tons.	Tons.	Lbs.	Lbs.
	V. WESTERN DIVISION—*contd.*																									
	COUNTY KINTORE.																									
	Hundreds of—																									
536	Bagster	6,005	5,190	35	—	218	562	—	—	—	—	—	—	—	—	31,400	189	—	1,836	520	—	—	—	—	682	1,070
537	Burgoyne	3,172	2,230	129	—	438	375	—	—	—	—	—	—	—	—	11,808	120	—	1,890	252	—	—	—	—	632	470
538	Cohen	6,307	5,483	71	—	171	582	—	—	—	—	—	—	—	—	24,235	510	—	1,884	378	—	—	—	—	980	640
539	Giles	713	673	—	—	40	—	—	—	—	—	—	—	—	—	2,385	—	—	150	—	—	—	—	—	250	300
540	Keith	1,787	1,557	25	—	92	113	—	—	—	—	—	—	—	—	9,456	45	—	324	67	—	—	—	—	333	500
541	Kevin	1,341	920	36	—	305	80	—	—	—	—	—	—	—	—	3,151	225	—	687	40	—	—	—	—	280	40
542	Magarey	671	580	3	—	20	68	—	—	—	—	—	—	—	—	2,571	18	—	60	45	—	—	—	—	350	600
543	Nash	1,530	1,380	20	—	66	64	—	—	—	—	—	—	—	—	5,591	180	—	252	31	—	—	—	—	210	80
543A	Remainder of County	—	—	—	—	—	—	—	—	—	—	—	—	—	—	—	—	—	—	—	—	—	—	—	—	—
	Total of County Kintore	21,526	18,013	319	—	1,350	1,844	—	—	—	—	—	—	—	—	90,597	1,287	—	7,083	1,333	—	—	—	—	3,717	3,700
	COUNTY LE HUNTE.																									
	Hundreds of—																									
544	Pygery	10,270	8,996	2	—	293	774	—	205	—	—	—	—	—	—	48.210	29	—	1,620	600	—	—	—	—	5,970	4,015
545	Wannamana	10,254	9,016	—	12	413	693	—	120	—	—	—	—	—	—	29.373	—	72	1,044	397	—	—	—	—	3,830	5,095
546	Wudinna	12,511	11,570	—	—	175	656	—	110	—	—	—	—	—	—	68,625	—	—	1.308	401	—	—	—	—	2,440	4,780
547	Yaninee	5,140	4,596	—	4	152	318	—	70	—	—	—	—	—	—	30,273	—	17	885	193	—	—	—	—	3,130	3,305
548	Kappakoola	1,507	1,385	—	—	30	92	—	—	—	—	—	—	—	—	7,268	—	—	240	80	—	—	—	—	330	100
549	Mamblin	668	499	—	—	10	79	—	80	—	—	—	—	—	—	1.705	—	—	48	38	—	—	—	—	450	100
550	Minnipa	3,974	3,633	—	10	34	270	—	2	—	—	22	—	—	3	25,043	—	199	789	220	—	—	—	—	4,040	1.560
551	Palabie	3,702	3,366	—	—	80	181	—	75	—	—	—	—	—	—	16,962	—	—	540	91	—	—	—	—	550	950
552	Warramboo	3,898	3,559	—	—	58	281	—	—	—	—	—	—	—	—	17,616	—	—	168	141	—	—	—	—	685	300
553	Remainder of County	—	—	—	—	—	—	—	—	—	—	—	—	—	—	—	—	—	—	—	—	—	—	—	—	—
	Total of County Le Hunte	51,924	46,620	2	26	1,245	3,344	—	662	—	—	22	—	—	3	245 075	—	288	6,642	2.161	—	—	—	—	21,425	20.205
	COUNTY MANCHESTER.																									
	Hundreds of—																									
554	Castine	—	—	—	—	—	—	—	—	—	—	—	—	—	—	—	—	—	—	—	—	—	—	—	—	—
555	Copley	23	20	—	—	—	—	—	—	—	—	3	—	—	—	192	—	—	—	—	—	—	—	—	—	—
556	Gillen	—	—	—	—	—	—	—	—	—	—	—	—	—	—	—	—	—	—	—	—	—	—	—	100	—
557	Handyside	—	—	—	—	—	—	—	—	—	—	—	—	—	—	—	—	—	—	—	—	—	—	—	750	—
558	Jenkins	—	—	—	—	—	—	—	—	—	—	—	—	—	—	—	—	—	—	—	—	—	—	—	—	—
559	Remainder of County	—	—	—	—	—	—	—	—	—	—	—	—	—	—	—	—	—	—	—	—	—	—	—	5.250	300
	Total of County Manchester	23	20	—	—	—	—	—	—	—	—	3	—	—	—	192	—	—	—	—	—	—	—	—	6,100	300
	COUNTY MUSGRAVE.																									
	District Councils of—																									
	Elliston (prtn. of), viz., Hds. of—																									
560	Colton	5,875	5,200	60	40	159	383	—	33	—	—	—	—	—	—	30,156	242	228	1,230	224	—	—	—	—	5,057	1,177
561	Haig	70	—	—	—	10	60	—	—	—	—	—	—	—	—	—	—	—	24	28	—	—	—	—	400	370
562	McLachlan	8,063	7,530	—	—	68	465	—	—	—	—	—	—	—	—	55,728	—	—	1.152	361	—	—	—	—	1,650	1,270
563	Pearce	43	—	—	—	—	43	—	—	—	—	—	—	—	—	—	—	—	—	32	—	—	—	—	354	—
564	Squire	198	98	—	—	—	92	—	8	—	—	—	—	—	—	450	—	—	—	65	—	—	—	—	690	300
565	Talia	1,652	1,456	5	—	15	146	—	30	—	—	—	—	—	—	7,640	—	—	63	85	—	—	—	—	890	380
566	Tinline	562	450	—	—	—	112	—	—	—	—	—	—	—	—	3,728	—	—	—	89	—	—	—	—	750	860
567	Ward	2,999	2,265	—	—	190	504	—	40	—	—	—	—	—	—	13,224	—	—	1,422	416	—	—	—	—	3,070	470
568	Way	1,113	701	—	17	43	352	—	—	—	—	—	—	—	—	4,970	—	120	588	296	—	—	—	—	2,805	290
569	Peachna	—	—	—	—	—	—	—	—	—	—	—	—	—	—	—	—	—	—	—	—	—	—	—	—	—
569B	Barwell	863	730	—	—	—	133	—	—	—	—	—	—	—	—	6,270	—	—	—	174	—	—	—	—	100	600
569A	Remainder of County	150	120	—	—	10	20	—	—	—	—	—	—	—	—	950	—	—	45	20	—	—	—	—	100	—
	Lincoln (prtn. of), viz., Hds. of—																									
570	Kiana	1,391	832	136	19	8	355	—	35	—	—	3	1	—	2	6.269	812	178	69	272	—	—	1	—	980	400
571	Mitchell	1,742	1,209	14	—	40	479	—	—	—	—	—	—	—	—	10,387	110	—	378	323	—	—	—	—	600	70
572	Shannon	10,262	6,401	148	20	1,555	2,025	—	110	—	—	3	—	—	—	50,999	1,555	732	11,223	1,432	—	—	—	—	6,735	400
	Total of County Musgrave	34,983	26,992	363	96	2,098	5,169	—	256	—	—	6	1	—	2	190,771	2.719	1.258	16.194	3,817	—	—	1	—	24,181	6.587

	COUNTY ROBINSON.																									
	District Councils of—																									
	Elliston(ptn. of), viz., Hds. of—																									
573	Downer	757	738	—	—	4	15	—	—	—	—	—	—	—	—	4,119	—	—	66	5	—	—	—	—	450	—
574	Wright (portion of)	724	712	—	—	—	12	—	—	—	—	—	—	—	—	3,155	—	—	—	4	—	—	—	—	340	100
575	Wallis	1,393	1,249	—	—	76	68	—	—	—	—	—	—	—	—	5,266	—	—	918	67	—	—	—	—	368	298
575A	Remainder of County (prtn. of)	207	200	—	—	7	—	—	—	—	—	—	—	—	—	750	—	—	71	—	—	—	—	—	115	—
	Streaky Bay, viz., Hundreds of—																									
576	Campbell	1,770	1,652	—	30	31	57	—	—	—	—	—	—	—	—	6,865	—	105	225	35	—	—	—	—	550	—
577	Carina	1,029	976	—	—	—	53	—	—	—	—	—	—	—	—	7,176	—	—	—	45	—	—	—	—	270	300
578	Finlayson	5,387	5,054	12	—	220	101	—	—	—	—	—	—	—	—	16,568	60	—	1,558	46	—	—	—	—	1,349	2,455
579	Forrest	5,004	4.485	150	—	235	134	—	—	—	—	—	—	—	—	25,497	759	—	1,236	97	—	—	—	—	2,012	1,240
580	Moorkitabie	—	—	—	—	—	—	—	—	—	—	—	—	—	—	—	—	—	—	—	—	—	—	—	—	—
581	Murray	1,270	1,190	—	—	80	—	—	—	—	—	—	—	—	—	5,247	—	—	531	—	—	—	—	—	635	920
582	Ripon	8,241	6,229	1,473	60	214	105	—	160	—	—	—	—	—	—	17,585	8.895	62	1,141	88	—	—	—	—	4,935	2,170
583	Rounsevell	4,288	3,754	20	8	186	320	—	—	—	—	—	—	—	—	32,345	185	55	2,293	256	—	—	—	—	1,940	450
584	Scott	7.535	7,072	25	—	284	154	—	—	—	—	—	—	—	—	28,003	234	—	1,664	65	—	—	—	—	1,340	860
585	Tarlton	7,014	6,434	130	—	279	171	—	—	—	—	—	—	—	—	27,933	1,155	—	1,977	108	—	—	—	—	813	2,750
586	Witera	4,914	4,166	70	—	236	432	—	10	—	—	—	—	—	—	30,578	792	—	1,544	283	—	—	—	—	2,226	1,530
587	Addison	—	—	—	—	—	—	—	—	—	—	—	—	—	—	—	—	—	—	—	—	—	—	—	—	—
588	Travers	2,586	2,257	—	—	219	110	—	—	—	—	—	—	—	—	8,331	—	—	1,608	56	—	—	—	—	1,200	820
589	Chandada	3,727	3,469	—	—	82	131	—	45	—	—	—	—	—	—	15,694	—	—	692	62	—	—	—	—	1,386	1,415
590	Condada	702	700	—	—	2	—	—	—	—	—	—	—	—	—	2,144	—	—	18	—	—	—	—	—	1,150	90
591	Cungena	8,166	7,378	—	—	271	457	—	60	—	—	—	—	—	—	30,879	—	—	3,112	200	—	—	—	—	1,920	7,800
592	Inkster	1,022	930	—	—	52	—	—	—	—	—	—	—	—	—	3,016	—	—	605	—	—	—	—	—	320	—
593	Karcultaby	1.783	1,670	—	—	43	60	—	40	—	—	—	—	—	—	6,459	—	—	531	45	—	—	—	—	740	890
594	Kaldoonera	2,247	2,142	—	—	52	53	—	10	—	—	—	—	—	—	11,268	—	—	301	20	—	—	—	—	840	532
595	Wrenfordsley	5.472	4,960	227	10	105	170	—	—	—	—	—	—	—	—	27,414	1,454	46	565	108	—	—	—	—	2,540	270
596	Wright (portion of)	785	645	—	—	44	96	—	—	—	—	—	—	—	—	3,358	—	—	351	22	—	—	—	—	370	—
597	Remainder of County (prtn. of)	—	—	—	—	—	—	—	—	—	—	—	—	—	—	—	—	—	—	—	—	—	—	—	—	—
	Total of County Robinson	76,023	68,062	2,107	108	2,722	2,699	—	325	—	—	—	—	—	—	319,650	13,534	268	21,007	1,612	—	—	—	—	27,809	24,890
	COUNTY WAY.																									
	Hundreds of—																									
598	Bartlett	3,833	3,620	—	—	45	168	—	—	—	—	—	—	—	—	14,197	—	—	420	111	—	—	—	—	1,033	1,650
599	Blacker	3,335	3,078	—	—	105	152	—	—	—	—	—	—	—	—	14,429	—	—	1,095	88	—	—	—	—	1,504	700
600	Bonython	5,250	4,905	35	—	68	217	—	25	—	—	—	—	—	—	16,295	186	—	393	91	—	—	—	—	3,050	1,000
601	Catt	7,975	6,827	20	—	395	733	—	—	—	—	—	—	—	—	43,737	120	—	3,231	577	—	—	—	—	1,199	2,250
602	Chillundie	6,110	5,893	15	—	25	177	—	—	—	—	—	—	—	—	26,006	108	—	225	97	—	—	—	—	2,100	2,150
603	Goode	12,421	11,573	20	—	182	616	—	30	—	—	—	—	—	—	63,058	246	—	1,908	294	—	—	—	—	3,520	2,150
604	Guthrie	5,324	4,918	—	19	35	345	—	7	—	—	—	—	—	—	22,993	—	180	390	182	—	—	—	—	1,070	—
605	Horn	4,084	3,650	6	5	148	275	—	—	—	—	—	—	—	—	15,940	30	21	666	172	—	—	—	—	514	920
606	Moule	7,392	6,640	—	56	182	514	—	—	—	—	—	—	—	—	34,101	—	771	2,205	355	—	—	—	—	2,140	500
607	O'Loughlin	5,530	5,265	15	—	114	136	—	—	—	—	—	—	—	—	25,962	105	—	1,224	116	—	—	—	—	1,180	1,700
608	Wallanippie	5,454	4,681	46	—	347	380	—	—	—	—	—	—	—	—	18,942	264	—	1,980	201	—	—	—	—	2,430	—
609	Wandana	10,650	9,815	160	1	165	477	—	32	—	—	—	—	—	—	51,310	1,218	30	1,122	195	—	—	—	—	4,130	1.150
610	Remainder of County	71	11	60	—	—	—	—	—	—	—	—	—	—	—	51	96	—	—	—	—	—	—	—	—	—
	Total of County Way	77,429	70,876	377	81	1,811	4,190	—	94	—	—	—	—	—	—	347,021	2,373	1,002	14,049	2,479	—	—	—	—	23,870	14,170
	COUNTY YORK.																									
	Hundreds of—																									
611	Ash	1,100	1,045	—	—	—	55	—	—	—	—	—	—	—	—	6,595	—	—	—	35	—	—	—	—	4,200	—
612	Batchelor	—	—	—	—	—	—	—	—	—	—	—	—	—	—	—	—	—	—	—	—	—	—	—	300	—
613	Poynton	330	220	—	—	—	110	—	—	—	—	—	—	—	—	1,190	—	—	—	90	—	—	—	—	500	200
614	Randell	460	410	—	—	30	20	—	—	—	—	—	—	—	—	1,160	—	—	240	12	—	—	—	—	200	—
615A	Moonabie	—	—	—	—	—	—	—	—	—	—	—	—	—	—	—	—	—	—	—	—	—	—	—	—	—
615B	Nilginee	—	—	—	—	—	—	—	—	—	—	—	—	—	—	—	—	—	—	—	—	—	—	—	—	—
615	Remainder of County	—	—	—	—	—	—	—	—	—	—	—	—	—	—	—	—	—	—	—	—	—	—	—	—	—
	Total of County York	1,890	1,675	—	—	30	185	—	—	—	—	—	—	—	—	8,945	—	—	240	137	—	—	—	—	5,200	200
	VI. MURRAY MALLEE DIVISION.																									
	COUNTY ALBERT.																									
	District Councils of—																									
	Swan Reach (ptn. of), viz., Hds. of—																									
34	Bakara	12,812	11,037	38	59	384	1,244	—	50	—	—	—	—	—	—	56,948	165	272	4,227	596	—	—	—	—	4,675	1,279
35	Mantung (portion of)	3,207	2,720	—	43	177	267	—	—	—	—	—	—	—	—	12,141	—	89	738	149	—	—	—	—	1,558	900
36	Murbko	4,574	3,887	—	10	135	491	—	45	—	—	6	—	—	—	25,737	—	51	915	269	—	—	—	—	2,890	520
37	Nildottie	12,629	11,110	—	14	352	1,112	—	22	—	—	19	—	—	—	65,513	—	95	2,145	716	—	—	—	—	3,839	1,524
38	Paisley	5,186	4,361	23	—	192	527	—	68	—	—	14	1	—	—	22,653	132	—	1,419	279	—	25	1	—	3,433	2,168
	Caurnamont (ptn. of), viz., Hd of—																									
39	Forster	9,654	7,722	5	47	831	1,046	—	—	—	—	8	—	—	—	40,658	99	292	4,776	676	—	2	—	—	5,473	1,705
	Loxton (prtn. of), viz., Hds. of—																									
40	Moorook	16,231	13,181	6	—	79	1,582	—	149	—	—	324	910	—	—	93,152	27	—	471	1,153	—	—	1,241	—	20,020	1,285
40A	Mantung (portion of)	9.772	8,589	—	6	259	670	—	248	—	—	—	—	—	—	62,733	—	82	3,459	468	—	—	—	—	5,235	1,060

No. 28.—RETURN showing the Area under various descriptions of Crop, and the Production of Principal Crops for the year ended June 30th, 1922—*continued.*

District Number.	County and District.	Area under Crop.														Production.										
		Total.	Grain.				Hay (all kinds).	Peas and Beans	Green Forage (all kinds).	Root Crops.		Orchards	Vineyards.	Mark't Gardens.	All Other	Wheat.	Barley.		Oats.	Hay (all kinds).	Peas and Beans	Straw	Grapes	Potatoes.	Butter.	Bacon and Ham.
			Wheat.	Barley.		Oats.				Potatoes.	Other.						Malting	Other.								
				Malting.	Other																					
		Acres.	Acres.	Acres.	Acres.	Acres.	Acres.	Acres.	Acres.	Acres.	Acres.	Acres.	Acres.	Acres.	Acres.	Bush.	Bush.	Bush.	Bush.	Tons.	Bush.	Tons.	Tons.	Tons.	Lbs.	Lbs.
	VI. MURRAY MALLEE DIVISION—*contd.*																									
	COUNTY ALBERT—*continued.*																									
	District Councils of—																									
	Morgan (prtn. of), viz., Hd. of—																									
41	Cadell	4,817	3,194	—	—	55	454	—	64	—	—	512	538	—	—	18,996	—	—	522	305	—	—	148	—	5,091	2,030
	Waikerie, viz., Hundreds of—																									
42	Holder	10,347	8,360	—	250	275	1,208	—	71	—	—	47	134	—	—	48,724	—	170	1,599	637	—	—	441	2	7,589	1,890
43	Waikerie	9,658	5,515	10	—	130	846	—	322	—	—	1,330	1,505	—	—	33,679	45	—	687	456	—	—	4,992	—	19,127	1,530
	Hundreds of—																									
44	Bandon	6,650	5,190	—	10	526	880	—	44	—	—	—	—	—	—	36,908	—	204	3,336	535	—	—	—	—	1,960	430
45	Chesson	12,542	10,250	45	—	960	1,287	—	—	—	—	—	—	—	—	67,986	207	—	6,405	760	—	—	—	—	1,882	—
46	Mindarie	16,478	13,416	30	—	1,192	1,724	—	116	—	—	—	—	—	—	83,780	126	—	7,947	910	—	—	—	—	2,182	—
	Total of County Albert	134,557	108,532	157	439	5,547	13,338	—	1,199	—	—	2,255	3,088	—	—	669,608	801	1,255	38,646	7,909	—	27	6,823	2	84,954	16,321
	COUNTY ALFRED.																									
	District Councils of—																									
	Loxton (ptn. of), viz., Hds. of—																									
48	Bookpurnong	40,219	35,628	27	—	428	3,949	—	185	—	—	1	—	—	1	294,226	354	—	4,674	3,517	—	—	—	—	12,164	1,881
49	Gordon	26,402	22,810	52	8	525	2.664	—	20	—	—	3	320	—	—	231,544	642	120	5,451	2,500	—	30	28	—	10,660	1,910
54	Pyap	33,112	29,437	—	10	280	3,197	—	40	—	—	38	110	—	—	265,524	—	150	3,630	2 919	—	—	350	—	21,590	3,480
	Paringa, viz., Hundreds of—																									
52	Murtho	4,624	3,319	—	—	—	745	—	543	—	—	9	5	3	—	27,490	—	—	—	631	—	—	10	—	3,365	2,410
53	Paringa	10,182	7,739	—	—	135	1,604	—	267	—	—	56	381	—	—	63,428	—	—	1,464	1,310	—	—	1,179	—	11,330	4,972
	Brown's Well, viz., Hds. of—																									
47	Allen	15,997	13,643	—	70	744	1,540	—	—	—	—	—	—	—	—	123,610	—	1,050	6,363	1,067	—	—	—	—	6,865	800
50	Kekwick	17,770	14,881	—	—	772	2,077	—	40	—	—	—	—	—	—	110,457	—	—	4,563	1,394	—	—	—	—	7,700	2,220
51	McGorrery	18,834	16,474	—	40	336	1,834	—	150	—	—	—	—	—	—	123,820	—	558	2,808	1,219	—	20	—	—	6,780	750
	Total of County Alfred	167,140	143,931	79	128	3,220	17,610	—	1,245	—	—	107	816	3	1	1,240,099	996	1,878	28,953	14,557	—	50	1,567	—	80,454	18,423
	COUNTY BUCCLEUCH.																									
	District Councils of—																									
	Caurnamont (portion of), viz., Hundred of—																									
347	Bowhill	4,852	3,879	6	5	416	546	—	—	—	—	—	—	—	—	28,362	26	78	4,306	468	—	—	—	—	1,852	1,850
	Peake, viz., Hundreds of—																									
348	Livingston	2,318	1,412	4	65	522	279	—	36	—	—	—	—	—	—	6,252	37	930	4,172	242	—	—	—	—	3,100	130
349	Peake	10,002	5,854	43	27	1,818	2,227	—	30	—	—	3	—	—	—	40,574	326	366	12,841	1,374	—	—	—	—	5,170	1,310
350	Roby	7,508	4,556	106	46	1,493	1,111	30	130	—	—	36	—	—	—	30,898	822	411	10,985	890	—	10	—	—	3,850	630
351	Sherlock	4,957	3,503	—	25	774	585	—	70	—	—	—	—	—	—	20,334	—	309	5,128	399	—	—	—	—	3,195	150
	Lameroo (ptn. of), viz., Hd. of—																									
352	Price	13,796	8,070	53	227	2,450	2,931	—	65	—	—	—	—	—	—	74,382	505	2,403	20,700	2,646	—	—	—	—	7,750	3,560
	Hundreds of—																									
353	Coneybeer	1,492	748	10	—	288	443	—	—	—	—	3	—	—	—	5,881	58	—	2,591	381	—	—	—	—	2,132	—
354	Hooper	15,130	9,366	25	—	3,000	2,653	—	85	—	—	1	—	—	—	62,820	164	—	18,631	1,239	—	—	—	—	9,619	120
355	Kirkpatrick	145	55	—	—	90	—	—	—	—	—	—	—	—	—	235	—	—	863	—	—	—	—	—	400	—
356	Lewis	—	—	—	—	—	—	—	—	—	—	—	—	—	—	—	—	—	—	—	—	—	—	—	500	—
357	Marmon Jabuk	8,729	5,462	31	—	1,407	1,769	—	60	—	—	—	—	—	—	38,714	160	—	7,681	910	—	—	—	—	2,630	—
358	McPherson	9,802	7,693	140	—	755	1.164	—	50	—	—	—	—	—	—	53,247	286	—	5,650	890	—	—	—	—	1,240	—
359	Molineux	4,522	3,197	20	45	640	615	—	5	—	—	—	—	—	—	21,471	308	480	2,952	393	—	—	—	—	1,306	—
360	Strawbridge	31	30	—	—	—	—	—	—	—	—	1	—	—	—	143	—	—	—	—	—	—	—	—	—	—
361	Vincent	4,938	3,859	—	32	686	360	—	—	—	—	—	—	1	—	23,127	—	168	5,099	237	—	—	—	—	588	300
362	Wilson	14,018	10,614	38	—	915	2,371	—	80	—	—	—	—	—	—	82 211	204	—	8,033	1,371	—	—	—	—	1,607	—
363	Remainder of County	—	—	—	—	—	—	—	—	—	—	—	—	—	—	—	—	—	—	—	—	—	—	—	—	—
	Total of County Buccleuch.	102,240	68,298	476	472	15,254	17,054	30	611	—	—	44	—	1	—	488,651	2,896	5,145	109,632	11,440	—	10	—	—	44,939	8,050
	COUNTY CHANDOS.																									
	District Councils of—																									
	Lameroo (ptn. of), viz., Hds. of—																									
378	Bews	35,013	22,830	296	119	4,096	7,671	—	—	—	—	1	—	—	—	263,668	3,696	2,265	44,289	7,577	—	45	—	—	24,177	6,475
379	Cotton (portion of)	19,554	13,990	200	99	1,903	3,362	—	—	—	—	—	—	—	—	163,836	3,083	1,452	21,027	3,511	—	—	—	—	8,070	5,370
380	Allenby	5,462	3,509	19	84	650	1,200	—	—	—	—	—	—	—	—	29,350	265	960	4,749	941	—	—	—	—	3,100	1,085

	Pinnaroo viz., Hundreds of—																									
381	Parilla	29,024	20,604	436	35	3,291	4,318	—	340	—	—	—	—	—	—	208,210	2,262	498	32,796	3,847	—	—	—	—	4,705	170
382	Pinnaroo	45,467	31,506	153	48	5,095	8,468	—	197	—	—	—	—	—	—	305,274	2,251	588	66,687	8,613	—	—	—	—	8,630	3,214
	Hundreds of—																									
383	Auld	—	—	—	—	—	—	—	—	—	—	—	—	—	—	—	—	—	—	—	—	—	—	—	—	—
384	Billiatt	—	—	—	—	—	—	—	—	—	—	—	—	—	—	—	—	—	—	—	—	—	—	—	—	—
385	Kingsford	2,475	2,400	—	—	—	75	—	—	—	—	—	—	—	—	17,478	—	—	—	46	—	—	—	—	250	—
386	Peebinga	4,543	3,609	10	60	151	413	—	299	—	—	1	—	—	—	21,497	90	429	694	296	—	—	—	—	1,020	300
387	Cotton (portion of)	1,345	860	—	—	301	184	—	—	—	—	—	—	—	—	5,711	—	—	3,495	117	—	—	—	—	700	360
387A	Remainder of County	370	300	30	—	—	40	—	—	—	—	—	—	—	—	3,400	246	—	—	80	—	—	—	—	—	—
	Total of County Chandos	143,253	99,608	1,144	445	15,487	25,731	—	836	—	—	2	—	—	—	1,018,424	11,893	6,192	173,737	25,028	—	45	—	—	50,652	16,974
	COUNTY HAMLEY.																									
	District Councils of—																									
208 209 210	Renmark Irrigation Trust No. 1 (portion of Renmark Irrigation Colony, viz., Chaffey. Bros.) Renmark Town Renmark Irrigation Colony (remainder of)	6,538	153	—	—	—	1,020	—	155	—	—	1,061	4,149	—	—	1,299	—	—	—	746	—	—	12,476	—	15,865	9,952
211A	Hundred of Katarapko	—	—	—	—	—	—	—	—	—	—	—	—	—	—	—	—	—	—	—	—	—	—	—	—	—
211	Remainder of County	5,771	—	—	—	—	465	—	256	—	—	1,532	3,515	—	3	—	—	—	—	307	—	—	3,583	—	6,154	3,730
	Total of County Hamley	12,309	153	—	—	—	1,485	—	411	—	—	2,593	7,664	—	3	1,299	—	—	—	1,053	—	—	16,059	—	22,019	13,682
	COUNTY RUSSELL.																									
	District Councils of—																									
	Mannum (ptn. of), viz., Hds. of—																									
453 454	Burdett (portion of) Younghusband	13,476	10,068	22	36	738	2,246	—	317	—	—	39	10	—	—	60,553	237	327	5,320	1,659	—	—	11	—	16,890	4,135
	Meningie (ptn. of), viz., Hds. of—																									
455	Baker	3,359	—	209	371	42	1,567	13	1,151	—	—	6	—	—	—	—	1,881	3,281	540	1,627	60	3	—	—	9,398	948
456	Bonney	1,740	215	83	128	30	1,099	—	181	—	—	4	—	—	—	1,615	593	1,421	292	992	—	6	—	—	9,617	482
457	Coolinong	1,968	1,394	—	6	230	287	—	50	—	—	1	—	—	—	11,820	—	60	1,811	315	—	—	—	—	1,000	—
458	Malcolm	1,933	1,043	11	62	40	718	15	37	—	—	7	—	—	—	6,653	94	504	238	541	90	2	—	—	3,210	354
459	Seymour	4,986	3,525	100	19	503	790	—	41	—	—	2	—	—	6	20,797	1,057	120	3,936	708	—	—	—	—	12,605	120
	Mobilong (ptn. of), viz., Hd. of—																									
460	Burdett (portion of)	4,772	2,057	—	81	271	990	—	1,350	—	1	8	—	3	11	12,575	—	1,152	1,794	1,534	—	12	—	—	13,908	1,670
461	Hundred Ettrick	5,051	3,342	—	25	947	721	3	13	—	—	—	—	—	—	17,928	—	240	5,664	365	45	—	—	—	4,000	—
462	Remainder of County	—	—	—	—	—	—	—	—	—	—	—	—	—	—	—	—	—	—	—	—	—	—	—	—	—
	Total of County Russell	37,285	21,644	425	728	2,801	8,418	31	3,140	—	1	67	10	3	17	131,941	3,862	7,105	19,595	7,741	195	23	11	—	70,628	7,709
	COUNTY YOUNG.																									
	District Council of—																									
	Morgan (prtn. of), viz., Hd. of—																									
261	Stuart	193	—	70	—	—	40	—	76	—	—	7	—	—	—	—	60	—	—	20	—	—	—	—	1,350	200
	Hundreds of—																									
262	Markaranka	2,528	2,320	—	—	28	179	—	—	—	—	1	—	—	—	15,764	—	—	484	160	—	—	—	—	1,230	550
263	Parcoola	2,165	1,910	—	—	120	135	—	—	—	—	—	—	—	—	9,190	—	—	1,194	120	—	—	—	—	976	500
264	Pooginook	2,276	2,046	—	10	120	100	—	—	—	—	—	—	—	—	10,058	—	30	961	56	—	—	—	—	2,470	980
265	Remainder of County	—	—	—	—	—	—	—	—	—	—	—	—	—	—	—	—	—	—	—	—	—	—	—	380	—
	Total of County Young	7,162	6,276	70	10	268	454	—	76	—	—	8	—	—	—	35,012	60	30	2,639	356	—	—	—	—	6,406	2,230
	Grand Total Counties	3378287½	2,383,647	151,188	19,630	125,148	559,245	6,021	50,121	5,800	735	32,294	41,424	2,192	842½	24,943,240	2,980,644	297,783	1,297,646	680,136	83,515	13,209	67,502	18,583	14,552,090	5,088,724
	Outside of Counties	476	365	69	—	—	40	—	—	—	—	2	—	—	—	3,285	360	—	—	65	—	—	—	—	13,509	700
	GRAND TOTAL STATE	3378763½	2,384,012	151,257	19,630	125,148	559,285	6,021	50,121	5,800	735	32,296	41,424	2,192	842½	24,946,525	2,981,004	297,783	1,297,646	680,201	83,515	13,209	67,502	18,583	14,565,599	5,089,424

WHEAT FOR GRAIN AND FOR HAY.

No. 29.—RETURN showing the Area of Wheat Sown for Grain and for Hay, and the Quantities of Grain and Hay Produced, in each County and District, during the Seasons 1920-21 and 1921-22 respectively; together with the Average Yield of Wheat per Acre.

Districts.	Wheat Sown for Grain.						Wheat Cut for Hay.			
	Area Sown.		Produce.		Average per Acre Sown.		Area.		Produce.	
	1920-21.	1921-22.	1920-21.	1921-22.	1920-21.	1921-22.	1920-21.	1921-22.	1920-21.	1921-22.
	Acres.	Acres.	Bush.	Bush.	Bush.	Bush.	Acres.	Acres.	Tons.	Tons.
I.—CENTRAL DIVISION.										
COUNTY ADELAIDE.										
District Councils of—										
Aldinga	959	751	13,239	9,800	13·81	13·05	960	1,647	1,547	2,799
Barossa (portion of)	3,404	2,523	54,867	31,318	16·12	12·41	3,046	4,005	5,523	8,117
Burnside	—	—	—	—	—	—	23	36	23	49
Campbelltown	—	—	—	—	—	—	365	233	533	357
Clarendon	37	9	502	121	13·57	13·44	584	854	873	1,243
Crafers	—	—	—	—	—	—	7	—	8	—
East Torrens	—	—	—	—	—	—	—	9	—	20
Echunga (portion of)	57	20	544	260	9·54	13·00	439	515	493	579
Gawler South (portion of)	—	—	—	—	—	—	—	—	—	—
Highercombe	—	11	—	154	—	14·00	329	227	655	427
Kondoparinga (portion of)	23	—	375	—	16·30	—	139	155	220	163
Marion	318	43	3,272	487	10·29	11·33	1,329	1,425	2,625	3,466
Mitcham	—	—	—	—	—	—	317	365	370	540
Morphett Vale	549	223	9,383	4,014	17·09	18·00	1,547	1,874	2,445	3,912
Mount Crawford (portion of)	61	68	789	565	12·93	8·31	222	80	314	103
Munno Para East (portion of)	1,735	1,283	39,321	19,402	22·66	15·12	2,185	3,081	4,499	6,089
Munno Para West (portion of)	3,061	2,090	56,802	27,553	18·56	13·18	7,931	9,210	13,664	15,595
Noarlunga	567	194	10,821	2,803	19·08	14·45	1,199	1,651	2,350	3,032
Onkaparinga (portion of)	182	90	2,752	1,192	15·12	13·24	852	1,011	1,459	1,588
Para Wirra	—	7	—	95	—	13·57	82	58	100	58
Payneham	—	—	—	—	—	—	27	8	35	14
Prospect	—	—	—	—	—	—	33	21	52	28
Springton (portion of)	29	29	246	175	8·48	6·03	48	19	42	20
Stirling	—	—	—	—	—	—	—	—	—	—
Talunga	171	78	1,778	547	10·40	7·01	1,282	1,368	1,697	1,747
Teatree Gully	248	23	2,701	388	10·89	16·87	2,008	1,769	3,647	3,277
Walkerville	—	—	—	—	—	—	—	—	—	—
West Torrens	—	—	—	—	—	—	77	117	110	154
Willunga (portion of)	512	160	8,821	1,471	17·23	9·19	1,210	1,605	2,053	2,950
Woodville	32	—	605	—	18·91	—	172	157	324	245
Yatala North	484	220	7,673	1,855	15·85	8·43	3,323	3,660	6,313	6,859
Yatala South	41	14	663	236	16·17	16·86	931	859	1,919	1,878
Hundred of Port Adelaide (portion of), viz.—										
Torrens and Garden Islands	—	—	—	—	—	—	—	—	—	—
Total of County Adelaide	12,470	7,836	215,154	102,436	17·25	13·07	30,667	36,019	53,893	65,309
COUNTY CARNARVON.										
District Councils of—										
Dudley, viz., Hundreds of—										
Dudley	12	59	107	245	8·92	4·15	103	87	99	115
Haines (portion of)	—	—	—	—	—	—	—	—	—	—
Kingscote, viz., Hundreds of—										
Cassini	—	—	—	—	—	—	—	—	—	—
Duncan	—	—	—	—	—	—	—	—	—	—
Haines (portion of)	—	—	—	—	—	—	30	—	20	—
MacGillivray	30	32	302	267	10·01	8·34	30	7	10	11
McDonald	—	—	—	—	—	—	—	—	—	—
Menzies	—	14	—	203	—	14·50	—	—	—	—
Newland	—	—	—	—	—	—	—	—	—	—
Ritchie	—	—	—	—	—	—	—	—	—	—
Seddon	—	—	—	—	—	—	—	—	—	—
Remainder of County	—	—	—	—	—	—	—	—	—	—
Total of County Carnarvon	42	105	409	715	9·74	6·81	163	94	129	126
COUNTY EYRE.										
District Councils of—										
Swan Reach (portion of), viz., Hundreds of—										
Fisher	157	140	3,539	—	22·54	·00	—	30	—	12
Skurray	—	—	—	—	—	—	—	—	—	—
English, viz., Hundreds of—										
Bower	4,215	4,440	21,858	42,451	5·19	9·56	348	669	216	517
English	13,966	15,393	193,773	184,119	13·87	11·96	2,679	2,659	3,261	3,003
Morgan (portion of), viz., Hundreds of—										
Brownlow (portion of)	3,023	3 170	19,458	27,949	6·44	8·82	338	515	197	392
Eba	411	245	716	1,254	1·74	5·12	77	10	44	6
Hay	230	35	315	—	1·37	·00	—	10	—	5
Beatty	2,330	2,355	12,444	16,544	5·34	7·03	315	492	185	350
Neales, viz., Hundreds of—										
Dutton (portion of)	2,324	3,081	29,795	36,860	12·82	11·96	399	429	461	456
Neales	11,691	11,592	130,490	125,806	11·16	10·85	2,769	2,081	2,854	2,067
Brownlow (portion of)	5,409	7,004	32,128	63,924	5·94	9·13	720	1,263	449	924
Keyneton, viz., Hundreds of—										
Bagot	5,048	6,354	70,657	74,039	14·00	11·65	1,787	1,519	2,428	1,554
Jellicoe (portion of)	2,433	2,059	32,624	25,204	13·41	12·24	758	506	981	653
Truro, viz., Hundreds of—										
Anna	5,317	5,723	39,465	51,929	7·42	9·07	969	1,319	719	1,225
Dutton (portion of)	4,350	5,371	52,507	57,001	12·07	10·61	917	890	982	1,049
Jellicoe (portion of)	3,008	3,210	44,292	40,554	14·72	12·63	727	658	956	686
Total of County Eyre	63,912	70,172	684,061	747,634	10·70	10·65	12,803	13,050	13,733	12,899
COUNTY FERGUSSON.										
District Councils of—										
Clinton (portion of), viz., Hundred Cunningham (portion of)	1,551	1,911	30,969	28,314	19·97	14·82	104	123	206	160
Dalrymple, viz., Hundreds of—										
Dalrymple	5,019	6,860	86,453	76,134	17·23	11·10	749	953	1,018	1,423
Ramsay (portion of)	1,269	1,443	22,591	18,706	17·80	12·96	50	138	72	241
Melville, viz., Hundreds of—										
Melville	5,604	7,343	91,029	76,687	16·24	10·44	2,568	2,157	3,360	3,009
Moorowie (portion of)	1,763	2,454	25,746	32,470	14·60	13·23	295	295	363	399
Minlaton, viz., Hundreds of—										
Curramulka	7,691	11,293	179,262	221,945	23·31	19·65	698	684	1,090	903
Koolywurtie	7,135	7,480	147,649	113,995	20·69	15·24	747	622	993	921
Minlacowie	7,247	9,025	163,984	147,149	22·63	16·30	872	640	1,322	941
Ramsay (portion of)	1,671	2,258	30,647	30,728	18·34	13·61	49	176	62	189
Warooka, viz., Hundreds of—										
Carribie	164	371	3,753	6,148	22·88	16·57	25	14	30	15
Coonarie	—	—	—	—	—	—	—	—	—	—
Moorowie (portion of)	561	1,546	12,721	22,061	22·68	14·27	65	165	118	263
Para Wurlie	2,167	2,638	36,097	38,979	16·66	14·78	251	172	479	270
Warrenben	2	—	15	—	7·50	—	15	—	6	—

No. 29.—RETURN showing the Area of Wheat Sown for Grain and for Hay, and the Quantities of Grain and Hay Produced, in each County and District, &c.—*continued.*

DISTRICTS.	WHEAT SOWN FOR GRAIN.						WHEAT CUT FOR HAY.			
	Area Sown.		Produce.		Average per Acre Sown.		Area.		Produce.	
	1920-21.	1921-22.	1920-21.	1921-22.	1920-21.	1921-22.	1920-21.	1921-22.	1920-21.	1921-22.
	Acres.	Acres.	Bush.	Bush.	Bush.	Bush	Acres.	Acres.	Tons.	Tons.
I.—CENTRAL DIVISION—*continued.*										
COUNTY FERGUSSON—*continued.*										
District Council of—										
Yorke Peninsula, viz., Hundreds of—										
Cunningham (portion of)	15,805	17,452	300,210	251,041	18·99	14·38	665	608	1,001	904
Kilkerran	13,817	17,888	273,613	292,337	19·80	16·34	930	748	1,288	1,055
Maitland	20,203	21,267	480,926	360,410	23·80	16·95	1,274	1,251	1,713	1,832
Muloowurtie	8,933	9,766	158,069	124,653	17·70	12·76	188	120	307	151
Wauraltee	13,865	15,500	231,529	227,369	16·70	14·67	914	814	1,211	1,014
Total of County Fergusson	114,467	136,495	2,275,263	2,069,126	19·88	15·16	10,459	9,680	14,639	13,690
COUNTY GAWLER.										
District Councils of—										
Alma Plains (portion of Hd. of Alma)	10,651	12 429	233,423	185,149	21·92	14·90	2,117	2,217	3,685	4,246
Balaklava (portion of), viz., Hundreds of—										
Balaklava Dalkey (portion of)	19,960	20,985	322,918	266,207	16·18	12·69	1,970	1,965	2,438	2,512
Dalkey, viz., Hundred of Dalkey (portion of)	19,549	20,448	363,068	284,399	18·57	13·91	2,623	2,668	4,027	3,627
Dublin (Hundred of Dublin and prtn. Hundred of Port Gawler)	15,363	15,856	257,807	237,542	16·78	14·98	2,305	2,616	3,067	3,239
Gawler South, Portion of (portion of Hundred of Mudla Wirra)	—	—	—	—	—	—	—	—	—	—
Grace (portion of Hundred of Grace)	17,291	16,182	323,726	236,006	18·72	14·58	3,514	4,215	5,542	5,484
Mudla Wirra North (portions of Hundreds of Mudla Wirra and Grace)	9,180	8,368	173,640	116,419	18·92	13·91	2,224	3,550	4,066	6,407
Mudla Wirra South (portion of Hundred of Mudla Wirra)	5,976	4,410	105,287	56,877	17·62	12·90	5,934	7,318	9,185	11,763
Munno Para West, Portion of, (viz., portion of Hundred of Mudla Wirra)	—	—	—	—	—	—	—	—	—	—
Port Gawler (portions of Hundreds of Grace and Port Gawler)	8,487	8,220	128,149	95,877	15·10	11·66	6,290	6,722	9,745	8,983
Port Wakefield, Prtn. of (viz., Hd. Inkerman)	12,371	13,142	149,349	130,903	12·07	9·66	1,165	733	1,187	706
Rhynie, Prtn. of (viz., prtn. of Hd. of Alma)	2,867	4,075	59,310	54,117	20·69	13·28	737	1,031	1,455	1,771
Stockport, Prtn. of (viz., prtn. Hd. of Alma)	2,318	2,977	49,717	41,353	21·45	13·89	567	859	1,004	1,483
Total of County Gawler	124,013	127,092	2,166,394	1,704,849	17·47	13·41	29,446	33,894	45,401	50,221
COUNTY HINDMARSH.										
District Councils of—										
Bremer (portions of Hundreds of Bremer, Strathalbyn, and Alexandrina)	3,137	5,560	43,315	63,333	13·81	11·39	865	923	1,127	1,117
Echunga, Prtn. of (prtn. Hd. Macclesfield)	—	—	—	—	—	—	18	22	20	33
Encounter Bay—										
Prtns. Hds. of Waitpinga, Encounter Bay	185	162	2,015	1,144	10·89	7·06	28	85	45	100
Prtns. Hds. Encounter Bay and Goolwa	281	267	4,140	2,524	14·73	9·45	243	60	242	90
Kondoparinga, Ptn. of (ptn. Hd. Kondoparinga)	14	23	150	136	10·71	5·91	84	59	112	72
Macclesfield (prtns. Hds. of Macclesfield and Strathalbyn)	162	285	3,496	2,301	21·58	8·07	373	405	662	713
Mount Barker (prtns. Hds. of Macclesfield and Strathalbyn)	348	163	4,548	1,648	13·07	10·11	943	1,204	1,522	1,700
Onaunga, Ptn. of (Hd. of Strathalbyn, ptn. of)	4,000	3,680	63,984	47,619	16·00	12·94	765	597	993	672
Port Elliot, viz., Hundreds of—										
Goolwa (portion of)	1,158	910	21,600	11,309	18·65	12·43	250	378	349	426
Nangkita	1,067	1,254	18,624	16,606	17·45	13·24	252	201	321	268
Rapid Bay (portions Hundreds of Yankalilla and Waitpinga)	178	234	2,735	2,220	15·37	9·49	211	216	334	354
Strathalbyn (portions Hds. of Alexandrina, Kondoparinga, Bremer, Strathalbyn, and Macclesfield)	4,072	4,239	66,256	57,267	16·27	13·51	1,121	1,032	1,623	1,669
Willunga, Prtn. of (prtn. Hd. of Myponga)	24	—	36	—	1·50	—	5	10	5	10
Yankalilla (ptns. Hds. Myponga, Encounter Bay, and Yankalilla)	457	619	7,513	6,370	16·44	10·29	202	394	221	508
Total of County Hindmarsh	15,083	17,396	238,412	212,477	15·81	12·21	5,360	5,586	7,576	7,732
COUNTY LIGHT.										
District Councils of—										
Angaston (portions Hds. of Moorooroo and Nuriootpa)	3,647	4,015	45,972	40,795	12·61	10·16	1,470	1,667	2,635	2,475
Barossa, Prtn. of (prtn. Hd. of Nuriootpa)	—	—	—	—	—	—	—	—	—	—
Belvidere (Hundred of Belvidere)	10,019	10,007	150,631	105,881	15·03	10·58	3,919	4,876	5,790	5,847
Gilbert (portion Hundred of Gilbert)	9,623	8,524	206,190	126,969	21·43	14·90	4,685	6,550	9,317	11,659
Hamilton (prtns. Hds. of Gilbert, Kapunda, and Waterloo)	11,569	11,477	213,696	151,984	18·47	13·24	2,030	2,464	3,275	3,131
Julia (Hundred of Julia Creek)	9,047	10,600	166,601	126,274	18·42	11·91	1,791	1,903	2,391	1,998
Kapunda (ptns. Hds. of Kapunda and Light)	11,330	11,259	189,122	153,481	16·69	13·63	4,066	5,039	5,967	6,627
Mount Crawford, Ptn. of (ptn. Hd. Moorooroo)	—	—	—	—	—	—	—	—	—	—
Munno Para East, Portion of (portion Hundred of Nuriootpa)	—	—	—	—	—	—	—	—	—	—
Freeling, viz., Hundreds of—										
Light (portion of)	3,268	2,742	58,753	38,724	17·98	14·12	4,099	5,070	7,550	10,421
Nuriootpa (portion of)	4,347	4,278	61,805	47,574	14·22	11·12	8,275	9,294	12,926	16,268
Saddleworth (portion of), viz., Hundreds of Saddleworth and Gilbert	7,606	7,929	169,074	131 821	22·23	16·63	1,849	2,344	3,431	4,385
Springton, Ptn. of (ptn. Hd. of Moorooroo)	150	80	974	283	6·49	3·54	49	20	50	16
Stockport, Portion of (portions Hundreds of Gilbert and Light)	3,394	3,793	73,628	56,952	21·69	15·02	962	1,003	1,745	1,909
Tanunda (portions Hundreds of Moororoo and Nuriootpa)	494	387	7,674	4,560	15·53	11·78	918	947	1,654	1,755
Waterloo, Portion of (portions Hundreds of Saddleworth and Waterloo)	7,351	6,801	121,662	85,499	16·55	12·57	1,072	1,116	1,731	1,451
Total of County Light	81,845	81,892	1,465,782	1,070,797	17·91	13·08	35,185	42,293	58,462	67,942
COUNTY STURT.										
District Councils of—										
Angas (Hundred of Angas)	12,172	12,780	142,182	139,757	11·68	10·94	2,027	1,818	2,276	2,159
Brinkley, viz., Hundreds of—										
Brinkley	2,555	3,919	29,643	30,205	11·60	7·71	213	93	207	74
Freeling (portion of)	690	1,212	8,138	11,921	11·79	9·84	235	349	267	369
Caurnamont, Portion of (Hundred of Ridley)	8,153	8,232	87,760	45,071	10·76	5·48	1,351	1,279	1,368	866
Mannum, Portion of (Hundred of Finniss)	13,221	14,155	132,113	178,204	9·99	12·60	2,254	2,048	2,162	2,622
Mobilong, Portion of (Hundred of Mobilong)	8,861	10,138	105,032	103,969	11·85	10·24	2,146	1,719	2,344	1,953
Monarto (Hundred of Monarto)	5,242	5,917	86,069	75,319	16·42	12·73	1,321	963	1,671	1,204
Nairne (portion Hundred of Kanmantoo)	774	756	16,224	8,921	20·96	11·80	581	697	979	882
Onaunga, Portion of (portion Hd. of Freeling)	700	741	9,288	8,582	13·27	11·58	205	248	238	301
Onkaparinga, Portion of (portion Hundred of Kanmantoo)	2	—	31	—	15·50	—	29	33	42	39
Springton, Portion of (portion Hd. of Jutland)	1,449	1,052	18,031	10,080	12·44	9·58	716	335	911	331
Tungkillo (Hundred of Tungkillo)	3,757	3,448	53,174	42,270	14·15	12·26	749	745	877	853
Total of County Sturt	57,576	62,350	687,685	654,299	11·94	10·49	11,827	10,327	13,342	11,653

No. 29.—Return showing the Area of Wheat Sown for Grain and for Hay, and the Quantities of Grain and Hay Produced, in each County and District, &c.—*continued.*

Districts.	Wheat Sown for Grain.						Wheat Cut for Hay.			
	Area Sown.		Produce.		Average per Acre Sown.		Area.		Produce.	
	1920-21.	1921-22.	1920-21.	1921-22.	1920-21.	1921-22.	1920-21.	1921-22.	1920-21.	1921-22.
	Acres.	Acres.	Bush.	Bush.	Bush.	Bush.	Acres.	Acres.	Tons.	Tons.
II.—LOWER NORTH DIVISION.										
COUNTY BURRA.										
District Councils of—										
Apoinga, viz., Hundreds of—										
Apoinga	6,014	6,066	112,906	82,349	18·77	13·58	1,061	961	1,626	1,131
Bright	3,689	4,466	31,384	38,162	8·51	8·55	463	723	493	821
Bundey	2,001	1,523	8,841	16,938	4·42	11.12	248	256	168	238
Burra, viz., Hundreds of—										
Baldina	740	894	7,063	8,113	9·54	9·07	369	370	347	399
King	—	—	—	—	—	—	35	—	15	—
Kooringa	3,715	3,529	73,290	42,005	19·73	11·90	716	1,139	1,167	1,265
Hallett, viz., Hundreds of—										
Hallett	4,518	7,135	75,511	112,625	16·71	15·78	601	797	773	978
Tomkinson	—	—	—	—	—	—	3	—	3	—
Morgan (portion of), viz., Hundreds of—										
Lindley	50	65	351	276	7·02	4·25	30	25	19	13
Maude	198	235	1,167	1,192	5·89	5·07	51	48	51	29
Mount Bryan, viz., Hundreds of—										
Kingston	2,995	5,471	57,272	78,201	19·12	14·29	290	636	420	851
Mongolata	—	—	—	—	—	—	—	—	—	—
Rees	—	—	—	—	—	—	—	—	—	—
Remainder of County	—	—	—	—	—	—	—	—	—	—
Total of County Burra	23,920	29,384	367,785	379,861	15·38	12·93	3,867	4,955	5,082	5,725
COUNTY DALY.										
District Councils of—										
Redhill (portion of), viz., Hundred of Redhill.	11,116	12,695	253,935	181,510	22·84	14·30	1,957	2,017	3,332	2,609
Clinton (portion of), viz., Hundreds of—										
Clinton (portion of)	14,436	16,155	248,945	213,423	17·24	13·21	858	622	1,368	705
Kulpara (portion of)	40	34	550	400	13·75	11·76	—	—	—	—
Tiparra	42,536	45,473	881,643	622,463	20·73	13·69	1,868	1,913	2,722	2,457
Kadina, viz., Hundreds of—										
Kadina	23,908	27,618	478,948	378,292	20·03	13·70	1,967	1,337	2,652	1,588
Wallaroo	21,473	20,096	435,738	289,974	20·29	14·43	2,083	1,776	3,050	2,423
Kulpara, viz., Hundreds of—										
Clinton (portion of)	—	—	—	—	—	—	—	—	—	—
Kulpara (portion of)	16,736	16,501	328,626	212,905	19·64	12·90	1,156	1,190	1,398	1,231
Port Broughton, viz., Hundreds of—										
Mundoora	10,680	11,299	199,288	107,756	18·66	9·54	1,245	1,485	1,838	1,533
Wokurna	19,127	18,774	328,423	197,941	17·17	10·54	2,103	2,659	2,850	2,748
Ninnes, viz., Hundreds of—										
Ninnes	17,741	19,041	328,941	264,893	18·54	13·91	1,180	640	1,405	1,020
Tickera	28,465	26,448	476,646	331,248	16·74	12·52	1,714	1,448	2,335	1,684
Wiltunga	20,760	22,101	371,799	265,589	17·91	12·02	1,866	1,178	2,307	1,554
Port Wakefield (ptn. of), viz., Hd. of Clinton (portion of)	—	—	—	—	—	—	—	—	—	—
Snowtown (portion of), viz., Hundreds of—										
Barunga	14,783	12,680	290,709	167,525	19·67	13·21	2,256	2,067	3,399	2,517
Cameron	13,196	16,913	210,269	192,542	15·93	11·38	1,844	1,875	2,603	2,165
Total of County Daly	254,997	265,828	4,834,460	3,426,461	18·96	12·89	22,097	20,207	31,259	24,234
COUNTY KIMBERLEY.										
District Councils of—										
Coglin (portion of), viz., Hundreds of—										
Gumbowie	2,660	3,879	32,931	32,875	12·38	8·48	663	614	663	593
Hardy	—	—	—	—	—	—	—	—	—	—
Parnaroo	1,409	1,020	14,424	3,872	10·24	3·80	145	25	134	20
Terowie (portion of), viz., Hundreds of—										
Ketchowla	—	—	—	—	—	—	—	—	—	—
Terowie	1,432	2,485	20,673	28,281	14·44	11·38	254	371	324	447
Wonna	—	6	—	158	—	26·33	—	81	—	81
Remainder of County (N. portion)	—	—	—	—	—	—	—	—	—	—
Remainder of County (S. portion)	—	—	—	—	—	—	—	—	—	—
Total of County Kimberley	5,501	7,390	68,028	65,186	12·37	8·82	1,062	1,091	1,121	1,141
COUNTY STANLEY.										
District Councils of—										
Balaklava (portion of), viz., Hds. Stow, and portions of Everard, Hall, and Goyder	11,979	12,112	191,031	130,696	15·95	10·79	1,542	1,796	2,030	1,836
Blyth (Hundred of Blyth)	17,755	19,394	330,237	216,784	18·60	11·18	2,611	2,491	3,868	3,137
Booborowie (portion of), viz., Hd. of Ayers	10,304	13,597	247,661	179,812	24·04	13·22	1,703	1,731	2,924	2,433
Redhill (portion of), viz. Hd. of Koolunga	16,240	16,005	332,398	198,285	20·47	12·39	2,171	2,565	3,893	3,605
Clare (portion of Hundred of Clare)	3,849	4,529	68,439	66,443	17·78	14·67	1,409	1,358	2,280	2,019
Georgetown (portion of), viz., Hundred of Yackamoorundie	6,775	8,636	155,940	137,163	23·02	15·88	1,266	1,516	2,153	2,259
Hall (portion of Hundred of Hall)	18,992	20,341	364,138	239,951	19·17	11·80	2,336	2,550	3,972	3,670
Hanson (Hundred of Hanson)	10,223	12,280	227,991	185,341	22·30	15·09	1,868	2,264	2,881	3,092
Hutt and Hill Rivers, viz., Hundreds of—										
Andrews (portion of)	6,505	7,385	166,612	97,852	25·61	13·25	648	831	1,291	1,070
Hart (portion of)	8,099	9,636	175,228	164,272	21·64	17·05	1,189	999	2,003	1,474
Milne	9,650	11,319	210,439	182,110	21·81	16·09	1,217	1,525	2,142	2,401
Port Wakefield (portion of), viz., Hundred of Goyder (portion of)	14,779	16,464	220,475	196,298	14·92	11·92	1,406	1,458	1,902	1,763
Rhynie, portion of (portion Hundred Upper Wakefield)	837	1,511	16,380	20,783	19·57	13·75	92	185	140	290
Snowtown (portion of), viz., Hundreds of—										
Boucaut	17,990	18,837	341,239	286,720	18·97	15·22	2,144	2,388	2,954	3,125
Everard (portion of)	14,569	15,066	234,891	173,239	16·12	11·50	1,700	1,642	2,171	1,862
Hart (portion of)	3,886	3,708	94,026	66,381	24·20	17·90	456	415	877	555
Spalding (portion of), viz., Hundred of Andrews (portion of)	4,481	5,182	114,623	55,999	25·58	10·81	690	718	1,477	855
Stanley (portions of Hundreds of Clare, Upper Wakefield, and Stanley)	7,930	10,219	184,973	192,761	23·33	18·86	932	1,376	1,481	2,115
Saddleworth (portion of), viz., Hundred of Stanley (portion of)	2,003	2,682	51,010	52,873	25·47	19·71	246	336	443	528
Upper Wakefield, viz., Hundreds of Stanley and Upper Wakefield (portions of)	8,160	10,141	160,549	150,324	19·68	14·82	1,722	1,891	3,145	3,026
Waterloo (portion of), viz., Hundred of Stanley (portion of)	4,775	4,561	98,176	75,195	20·56	16·49	664	718	1,171	1,056
Total of County Stanley	199,781	223,605	3,986,456	3,069,282	19·95	13·73	28,012	30,753	45,198	42,171
COUNTY VICTORIA.										
District Councils of—										
Belalie, viz., Hundreds of—										
Belalie	17,008	17,798	309,734	284,330	18·21	15·98	4,000	5,157	7,072	8,582
Whyte (portion of)	3,138	3,697	58,125	55,447	18·52	15·00	623	996	1,016	1,495
Booborowie (portion of), viz., Hd. of Anne	4,018	4,667	95,161	88,625	23·68	18·99	739	650	1,111	880
Booyoolie, viz., Hd. of Booyoolie (portion of)	8,618	9,507	155,080	128,195	17·99	13·48	2,265	2,230	4,293	3,606
Caltowie (prtn. of), viz., Hundred of Caltowie	14,866	16,863	242,904	179,652	16·34	10·65	3,167	2,897	5,021	4,183

No. 29.—RETURN showing the Area of Wheat Sown for Grain and for Hay, and the Quantities of Grain and Hay Produced, in each County and District, &c.—*continued.*

DISTRICTS.	WHEAT SOWN FOR GRAIN.						WHEAT CUT FOR HAY.			
	Area Sown.		Produce.		Average per Acre Sown.		Area.		Produce.	
	1920-21.	1921-22.	1920-21.	1921-22.	1920-21.	1921-22.	1920-21.	1921-22.	1920-21.	1921-22.
	Acres.	Acres.	Bush.	Bush.	Bush.	Bush.	Acres.	Acres.	Tons.	Tons.
II.—LOWER NORTH DIVISION—*continued.*										
COUNTY VICTORIA—*continued.*										
District Councils of—										
Crystal Brook, viz., Hundreds of—										
Crystal Brook	19,505	19,707	416,398	274,771	21·35	13·94	2,985	3,937	5,079	4,483
Howe (portion of)	372	326	6,770	2,995	18·20	9·19	81	87	157	76
Napperby (portion of)	5,252	4,720	106,667	57,475	20·31	12·18	900	980	1,325	955
Georgetown (portion of), viz., Hundreds of—										
Bundaleer	13,071	12,954	315,956	235,737	24·17	18·20	2,113	2,533	4,117	4,820
Narridy	10,987	11,136	252,679	178,195	23·00	16·00	1,779	1,813	3,717	2,907
Gladstone, viz., Hundreds of—										
Booyoolie (portion of)	4,814	4,986	85,653	57,758	17·79	11·58	925	1,191	1,744	1,741
Yangya	11,787	12,684	224,139	186,942	19·02	14·74	2,405	2,733	4,236	4,871
Pirie, viz., Hundreds of—										
Howe (portion of)	1,430	1,354	19,812	13,191	13·85	9·74	359	372	590	439
Napperby (portion of)	11,221	11,546	177,537	111,047	15·82	9·62	2,716	2,658	3,428	2,551
Pirie	10,617	11,815	162,450	140,997	15·30	11·93	3,313	3,229	3,746	3,057
Wandearah	14,413	14,165	245,896	168,215	17·06	11·88	2,467	2,606	3,499	2,785
Spalding (ptn. of), viz., Hd. of Reynolds	10,639	10,659	238,640	151,886	22·43	14·25	1,729	1,636	3,289	1,886
Terowie (ptn. of), viz., Hd. of Whyte (ptn. of)	11,357	13,902	197,437	164,676	17·38	11·85	2,129	1,824	2,829	2,299
Total County of Victoria	173,113	182,486	3,311,038	2,480,134	19·13	13·59	34,695	37,529	56,269	51,616
III.—UPPER NORTH DIVISION.										
COUNTY BLACHFORD.										
District Council of—										
Hawker (portion of), viz., Hundreds of—										
Barndioota	554	470	5,620	3,015	10·14	6·41	16	10	16	20
Wonoka	3,811	4,735	61,098	31,090	16·03	6·57	470	265	667	217
Hundreds of—										
Cotabena	—	—	—	—	—	—	—	—	—	—
Woolyana	350	500	5,849	1,922	16·71	3·84	30	10	30	8
Warrakimbo	—	—	—	—	—	—	—	—	—	—
Remainder of County	—	—	—	—	—	—	—	—	—	—
Total of County Blachford	4,715	5,705	72,567	36,027	15·39	6·31	516	285	713	245
COUNTY DALHOUSIE.										
District Councils of—										
Caltowie (portion of), viz., Hundred of Tarcowie	11,655	13,046	190,186	148,654	16·32	11·39	2,080	2,317	3,218	3,039
Carrieton (portion of), viz., Hundreds of—										
Eurelia	3,803	4,832	56,828	49,745	14·94	10·29	578	537	776	491
Oladdie	944	1,274	9,693	6,560	10·27	5·15	208	123	236	73
Yalpara	—	—	—	—	—	—	—	—	—	—
Orroroo, viz., Hundreds of—										
Black Rock Plain	5,764	7,174	92,652	76,142	16·07	10·61	1,013	845	1,326	1,034
Coomooroo	6,027	6,308	83,194	42,895	13·80	6·80	1,013	763	1,336	685
Erskine	580	653	5,972	6,246	10·30	9·57	95	63	89	43
Pekina	11,528	13,022	188,423	107,399	16·34	8·25	2,032	1,509	3.106	1,480
Walloway	1,024	837	10,680	5,653	10·43	6·75	109	159	99	85
Yongala, viz., Hundreds of—										
Mannanarie	10,995	10,771	208,603	141,802	18·97	13·17	1,930	1,870	3,007	2,551
Morgan	4,794	7,229	68,012	63,885	14·19	8·84	856	905	1,711	835
Yongala	8,154	11,819	115,396	110,485	14·15	9·35	1,640	1,542	1,899	1,487
Total of County Dalhousie	65,268	76,965	1,029,639	759,466	15·78	9·87	11,554	10,633	16,803	11,803
COUNTY DERBY	—	—	—	—	—	—	—	—	—	—
COUNTY FROME.										
District Councils of—										
Hammond (portion of), viz., Hundreds of—										
Coonatto	1,551	1,632	18,230	11,185	11·75	6·85	270	124	335	124
Pinda	7,530	7,106	105,281	41,283	13·98	5,81	650	868	892	503
Willochra (portion of)	4,060	3,878	65,961	33,382	16·25	8·61	685	489	1,560	493
Woolundunga (portion of)	90	395	1,178	1,345	13·09	3·41	32	15	56	7
Kanyaka (portion of), viz., Hundreds of—										
Willochra (portion of)	2,835	3,186	43,773	21,648	15·44	6·79	470	193	690	145
Woolundunga (portion of)	990	1,705	17,934	8,670	18·12	5·09	153	175	266	112
Port Germein, viz., Hundreds of—										
Appila	17,796	20,266	340,362	287,470	19·13	14·18	3,320	3,050	6,007	4,115
Baroota	11,145	10,554	136,512	57 695	12·25	5·47	2,511	2,489	2,778	2,062
Booleroo	17,493	18,199	336,654	224,906	19·25	12·36	2,762	2,517	5,358	3,087
Darling	550	568	13,256	11,146	24·10	19·62	229	170	493	221
Gregory	5,760	5,853	106,463	57,693	18·48	·86	1,268	716	2,492	881
Telowie	8,891	8,098	124,648	47,413	14·02	5·85	2,202	2,083	2,501	2,166
Willochra (portion of)	4,097	3,298	59,126	22,251	14·43	6·75	621	381	929	289
Willowie	16,192	18,839	312,038	177,269	19·27	9·41	2,108	1,197	3,749	1,283
Wongyarra	5,539	6,848	113,889	83,358	20·56	12·17	1,174	1,200	2,115	1,668
Woolundunga (portion of)	320	140	3,747	520	11·71	3·71	70	40	140	15
Woolundunga, viz., Hundreds of—										
Davenport	925	908	6,996	3,322	7·56	3·66	834	861	773	431
Winninowie	1,480	2,165	16,751	13,815	11·32	6·38	430	730	406	378
Woolundunga (portion of)	160	260	1,790	721	11·19	2·77	50	50	40	15
Total of County Frome	107,404	113,898	1,824,589	1,105,092	16·99	9·70	19,839	17,357	31,580	17,995
COUNTY GRANVILLE.										
District Councils of—										
Carrieton (portion of), viz., Hundreds of—										
Bendleby	829	864	12,942	6,510	15·61	7·53	79	36	87	34
Eurilpa	694	934	10,980	7,657	15·82	8·20	70	23	115	17
McCulloch	—	—	—	—	—	—	—	—	—	—
Uroonda	585	585	10,760	5,612	18·39	9·59	55	38	82	45
Yanyarrie	1,147	1,516	17,745	11,477	15·47	7·57	131	59	219	40
Hawker (portion of), viz., Hundreds of—										
Wirreanda	797	862	13,926	8,395	17·47	9·74	127	150	213	149
Yednalue	70	158	1,127	946	16·10	5·99	10	—	12	—
Remainder of County	—	—	—	—	—	—	—	—	—	—
Total of County Granville	4,122	4,919	67,480	40,597	16·37	8·25	472	306	728	285
COUNTY HANSON.										
District Council of—										
Hawker (portion of), viz., Hundred of Arkaba—	6,282	8,592	105,072	71,100	16·73	8·28	671	403	803	367
Hundreds of—										
Adams	1,735	3,040	31,021	25,668	17·88	8·44	245	115	285	97
French	—	—	—	—	—	—	—	—	—	—
Moralana	—	200	—	1,852	—	9·26	—	10	—	12
Warcowie	530	920	9,145	7,324	17·25	7 96	160	60	192	60
Remainder of County	—	—	—	—	—	—	—	—	—	—
Total of County Hanson	8,547	12,752	145,238	105,944	16·99	8·31	1,076	538	1,280	536

No. 29.—Return showing the Area of Wheat Sown for Grain and for Hay, and the Quantities of Grain and Hay Produced, in each County and District, &c.—*continued.*

Districts.	Wheat Sown for Grain.						Wheat Cut for Hay.			
	Area Sown.		Produce.		Average per Acre Sown.		Area.		Produce.	
	1920-21.	1921 22.	1920-21.	1921-22.	1920-21.	1921-22.	1920-21.	1921-22.	1920-21	1921-22.
	Acres.	Acres.	Bush.	Bush.	Bush.	Bush	Acres.	Acres.	Tons.	Tons.
III.—UPPER NORTH DIVISION—*continued.*										
COUNTY HERBERT.										
District Council of—										
Coglin (portion of), viz., Hundreds of—										
Cavenagh	314	304	3,856	1,564	12·28	5·14	147	106	166	78
Coglin	1,822	2,240	25,298	13,763	13·88	6·14	283	132	340	129
Nackara	301	611	3,769	6,575	12·52	10·75	75	14	81	13
Paratoo	90	80	675	411	7·50	5·14	40	—	40	—
Hundreds of—										
Minburra	—	3	—	—	—	·00	—	60	—	20
Waroonee	—	—	—	—	—	—	—	—	—	—
Remainder of County	—	—	—	—	—	—	—	—	—	—
Total of County Herbert	2,527	3,238	33,598	22,313	13·30	6·89	545	312	627	240
County Lytton	—	—	—	—	—	—	—	—	—	—
COUNTY NEWCASTLE.										
District Councils of—										
Hammond (portion of), viz., Hd. of Moockra (portion of)	793	659	13,135	5,365	16·56	8·14	114	21	178	13
Kanyaka (portion of), viz., Hundreds of—										
Boolcunda	1,615	1,616	23,189	6,760	14·36	4·18	605	250	893	187
Cudla Mudla	560	300	7,984	2,250	14·26	7·50	154	40	211	—
Kanyaka	2,050	1,470	27,257	11,965	13·30	8·14	491	195	606	63
Moockra (portion of)	480	700	8,650	6,712	18·02	9·59	76	16	90	21
Palmer	2,960	1 403	34,243	7,228	11·57	5·15	840	215	1,048	221
Pichi Richi (portion of)	2,140	2,421	27,187	32,511	12·70	13·43	800	587	1,011	589
Wyacca (portion of)	1,530	1,360	19,083	8,688	12·47	6·39	280	—	358	—
Yarrah (portion of)	2,380	2,812	29,234	28,271	12·28	10·05	640	359	806	193
Hundreds of—										
Crozier	—	—	—	—	—	—	—	—	—	—
Pichi Richi (portion of)	—	—	—	—	—	—	—	—	—	—
Wyacca (portion of)	—	—	—	—	—	—	—	—	—	—
Yarrah (portion of)	—	—	—	—	—	—	—	—	—	—
Remainder of County	—	—	—	—	—	—	—	—	—	—
Total of County Newcastle	14,508	12,741	189,962	109,750	13·09	8·61	4,000	1,683	5,201	1,287
COUNTY TAUNTON.										
Hundreds of—										
Bunyeroo	—	—	—	—	—	—	—	—	—	—
Carr	—	—	—	—	—	—	26	63	21	10
Edeowie	—	—	—	—	—	—	—	—	—	—
Nilpena	—	—	—	—	—	—	—	—	—	—
Oratunga	—	—	—	—	—	—	—	—	—	—
Parachilna	—	—	—	—	—	—	—	—	—	—
Remainder of County	—	—	—	—	—	—	—	—	—	—
Total of County Taunton	—	—	—	—	—	—	26	63	21	10
IV.—SOUTH-EASTERN DIVISION.										
COUNTY BUCKINGHAM.										
District Council of—										
Tatiara (portion of), viz., Hundreds of—										
Cannawigra	70	270	399	2,861	5·70	10·60	—	5	—	6
Pendleton	285	208	2,868	1,421	10·06	6·83	50	—	50	—
Senior	94	—	466	—	4·96	—	—	—	—	—
Stirling	4,435	5,230	47,661	51,525	10·75	9·85	55	175	72	217
Tatiara	8,574	10,696	170,085	226,657	19·84	21·19	425	253	582	254
Wirrega	6,460	8,592	112,911	134,953	17·48	15·71	38	114	53	130
Willalooka	—	—	—	—	—	—	—	—	—	—
Hundred of—										
Archibald	40	—	240	—	6·00	—	—	—	—	—
Remainder of County	—	—	—	—	—	—	—	—	—	—
Total of County Buckingham	19,958	24,996	334,630	417,417	16·77	16·70	568	547	757	607
COUNTY CARDWELL.										
District Council of—										
Meningie (portion of), viz., Hundreds of—										
Glyde	—	—	—	—	—	—	16	16	16	16
Neville	—	—	—	—	—	—	—	—	—	—
Santo	—	—	—	—	—	—	—	—	—	—
Hundreds of—										
Coombe	1,195	1,668	10,551	10,172	8·83	6·10	119	130	73	82
Laffer	—	—	—	—	—	—	—	—	—	—
Remainder of County	987	1,546	8,432	10,898	8·54	7·05	60	7	15	7
Total of County Cardwell	2,182	3,214	18,983	21,070	8·70	6·56	195	153	104	105
COUNTY GREY.										
District Councils of—										
Beachport, viz., Hundreds of—										
Lake George, Symon Rivoli Bay (portion of) Rivoli Bay (prtn. of), viz., Penguin Island.	15	83	77	507	5·13	6·11	98	41	62	64
Benara, viz., Hundreds of—										
Benara (portion of)	—	—	—	—	—	—	—	—	—	—
Kongorong	48	96	291	738	6·06	7·69	—	32	—	22
Kennion (portion of), viz., Hundreds of—										
Kennion	14	46	18	372	1·29	8·09	—	39	—	36
Riddoch	—	—	—	—	—	—	—	—	—	—
Short	—	—	—	—	—	—	—	—	—	—
Millicent, viz., Hundreds of—										
Mount Muirhead, Mayurra (ptn. of), Hindmarsh (ptn. of), and Rivoli Bay (ptn. of)	304	156	5,845	2,003	19·23	12·84	143	200	186	303
Mount Gambier East, viz., Hundreds of—										
Blanche (portion of)	15	29	328	306	21·87	10·55	—	—	—	—
Caroline (portion of)	60	132	1,113	1,109	18·55	8·40	—	—	—	—
Gambier	40	55	835	782	20·87	14·22	2	13	4	6
MacDonnell (portion of)	—	—	—	—	—	—	—	—	—	—
Mingbool	—	20	—	210	—	10·50	—	—	—	—
Mount Gambier West, viz., Hundreds of—										
Blanche (portion of)	124	89	1,791	738	14·44	8·29	15	36	15	31
Young	56	41	591	336	10·55	8·20	2	18	2	17

No. 29.—RETURN showing the Area of Wheat Sown for Grain and for Hay, and the Quantities of Grain and Hay Produced, in each County and District, &c.—*continued.*

DISTRICTS.	WHEAT SOWN FOR GRAIN.						WHEAT CUT FOR HAY.			
	Area Sown.		Produce.		Average per Acre Sown.		Area.		Produce.	
	1920-21.	1921-22.	1920-21.	1921-22.	1920-21.	1921-22.	1920-21.	1921-22.	1920-21.	1921-22.
	Acres.	Acres.	Bush.	Bush.	Bush.	Bush.	Acres.	Acres.	Tons.	Tons.
IV.—SOUTH-EASTERN DIVISION—*continued.*										
COUNTY GREY—*continued.*										
District Councils of—										
Penola (portion of), viz., Hundreds of—										
Grey	163	682	3,574	7,458	21·93	10·94	10	12	15	4
Monbulla	231	137	4,019	1,343	17·40	9·80	99	5	110	8
Nangwarry	—	—	—	—	—	—	—	—	—	—
Penola	86	82	1,270	572	14·77	6·98	152	—	187	—
Port MacDonnell, viz., Hundreds of—										
Caroline (portion of)	16	39	291	363	18·19	9·31	—	7	—	4
MacDonnell (portion of)	34	68	483	774	14·21	11·38	—	2	—	2
Tantanoola (prtns. of Hundreds of Hindmarsh, Mayurra, and Benara)	138	158	2,527	3,240	18·31	20·51	35	53	46	68
Total of County Grey	1,344	1,913	23,053	20,851	17·15	10·90	556	458	627	565
COUNTY MACDONNELL.										
District Councils of—										
Lacepede (portion of), viz., Hundreds of—										
Duffield	—	—	—	—	—	—	—	—	—	—
Lacepede	—	—	—	—	—	—	—	—	—	—
Landseer	—	—	—	—	—	—	—	—	—	—
Marcollat	—	—	—	—	—	—	—	—	—	—
Minecrow	10	—	90	—	9·00	—	—	—	—	—
Murrabinna	17	—	336	—	19·76	—	—	34	—	20
Peacock	—	—	—	—	—	—	—	—	—	—
Woolumbool	—	—	—	—	—	—	—	—	—	—
Naracoorte (portion of), viz., Hundreds of—										
Binnum	1,138	1,825	11,102	19,594	9·76	10·74	90	60	81	55
Glen Roy	—	—	—	—	—	—	—	—	—	—
Hynam	964	1,525	19,048	27,299	19·76	17·90	5	15	10	15
Lochaber	1,265	1,394	27,311	23,313	21·59	16·72	—	5	—	5
Tatiara (portion of), viz., Hundreds of—										
Parsons	3	257	58	1,582	19·33	6·16	—	—	—	—
Geegeela	—	—	—	—	—	—	—	—	—	—
Beeamma	—	—	—	—	—	—	—	—	—	—
Total of County MacDonnell	3,397	5,001	57,945	71,788	17·06	14·35	95	114	91	95
COUNTY ROBE.										
District Councils of—										
Kennion, Portion of (ptns. Hds. Coles and Fox)	—	—	—	—	—	—	—	—	—	—
Lacepede, Portion of (Hds. Bowaka and Mount Benson)	167	141	2,039	946	12·21	6·71	3	120	3	130
Lucindale, viz., Hundreds of—										
Coles and Fox (portions of)	5	9	74	135	14·80	15·00	—	30	—	20
Conmurra	32	48	401	465	12·53	9·69	12	8	7	5
Joyce	589	656	6,870	5,237	11·66	7·98	—	51	—	58
Spence	295	211	1,185	2,603	4·02	12·34	—	35	—	60
Townsend	129	211	824	2,202	6·39	10·44	17	63	25	48
Naracoorte (portion of), viz., Hundreds of—										
Jessie	2,355	3,285	25,118	36,158	10·67	11·01	43	37	98	28
Joanna	1,101	1,447	11,629	18,233	10·56	12·60	15	—	15	—
Naracoorte	515	462	6,109	7,381	11·86	15·98	44	—	63	—
Robertson	249	235	1,884	3,830	7·57	16·30	74	20	134	35
Penola (portion of), viz., Hundreds of—										
Comaum	531	595	8,532	6,661	16·07	11·19	64	38	63	46
Killanoola	—	—	—	—	—	—	—	—	—	—
Robe, viz., Hundreds of—										
Bray	—	—	—	—	—	—	—	—	—	—
Ross	4	—	—	—	—	—	14	—	20	—
Smith	—	—	—	—	—	—	—	—	—	—
Waterhouse	—	9	—	36	—	4·00	—	—	—	—
Total of County Robe	5,972	7,309	64,665	83,887	10·83	11·48	286	402	428	430
V.—WESTERN DIVISION.										
COUNTY BOSANQUET.										
Hundred of Pildappa	—	—	—	—	—	—	—	—	—	—
Remainder of County	5	20	82	420	16·40	2·100	155	130	350	100
Total of County Bosanquet	5	20	82	420	16·40	21·00	155	130	350	100
COUNTY BUXTON.										
Hundreds of—										
Cortlinye	8,727	12,158	168,356	121,315	19·29	9·98	913	700	1,120	580
Kelly	7,086	8,823	123,047	78,440	17·36	8·89	903	746	1,157	754
Moseley	2,232	3,287	41,046	31,074	18·39	9·45	254	413	270	336
Solomon	3,420	6,505	61,797	49,563	18·07	7·62	400	323	455	281
Remainder of County	40	100	789	—	19·73	·00	125	—	200	—
Total of County Buxton	21,505	30,873	395,035	280,392	18·37	9·08	2,595	2,182	3,202	1,951
COUNTY DUFFERIN.										
Hundreds of—										
Carawa	2,292	2,057	22,397	6,324	9·77	3·07	88	20	89	10
Hague	910	200	10,659	149	11·71	0·75	30	—	15	—
Haslam	4,767	4,670	69,829	27,716	14·65	5·93	271	139	271	92
Koolgera	510	984	7,169	6,211	14·06	6·31	20	12	20	12
Nunnyah	—	—	—	—	—	—	—	—	—	—
Perlubie	4,785	4,672	67,514	18,878	14·11	4·04	379	10	475	6
Petina	6,037	5,433	77,538	18,741	12·84	3·45	308	60	302	20
Wallala	3,222	4,183	45,235	17,718	14·04	4·24	131	110	145	95
Walpuppie	6,805	8,357	112,150	26,764	16·48	3·20	354	89	355	37
Yantanabie	2,473	2,280	29,676	8,820	12·00	3·87	86	100	100	50
Remainder of County	—	20	—	—	—	·00	30	—	30	—
Total of County Dufferin	31,801	32,856	442,167	131,321	13·90	4·00	1,697	531	1,802	322
COUNTY FLINDERS.										
District Councils of—										
Lincoln (portion of), viz., Hundreds of—										
Cummins	2,647	2,961	23,511	22,621	8·88	7·64	—	80	—	48
Flinders	—	—	—	—	—	—	—	—	—	—
Lake Wangary	639	668	1,975	3,443	3·09	5·15	67	150	92	195
Lincoln	154	140	1,098	913	7·13	6·52	92	165	87	175
Louth	2,076	2,926	23,877	33,584	11·50	11·48	102	168	120	214
Mortlock	1,003	1,298	7,108	9,826	7·09	7·57	75	32	46	24
Sleaford	—	—	—	—	—	—	—	—	—	—
Thistle Island	—	—	—	—	—	—	—	—	—	—

No. 29.—Return showing the Area of Wheat Sown for Grain and for Hay, and the Quantities of Grain and Hay Produced, in each County and District, &c.—*continued.*

Districts.	Wheat Sown for Grain.						Wheat Cut for Hay.			
	Area Sown.		Produce.		Average per Acre Sown.		Area.		Produce.	
	1920-21.	1921-22.	1920-21.	1921-22.	1920-21.	1921-22.	1920-21.	1921-22.	1920-21.	1921-22.
	Acres.	Acres.	Bush.	Bush.	Bush.	Bush.	Acres.	Acres.	Tons.	Tons.
V.—WESTERN DIVISION—*continued.*										
COUNTY FLINDERS—*continued.*										
District Councils of—										
Lincoln (portion of), viz., Hundreds of—*contd.*										
Uley	15	—	—	—	·00	—	—	—	—	—
Ulipa	1,284	1,577	11,043	11,236	8·60	7·12	183	113	112	104
Wanilla	189	285	828	1,110	4·38	3·89	8	—	6	—
Warrow	530	859	3,029	4,420	5·72	5·15	154	163	102	85
Remainder of County	—	—	—	—	—	—	—	—	—	—
Tumby Bay (portion of), viz., Hundreds of—										
Hutchison	6,801	7,703	93,069	75,187	13·68	9·76	230	50	325	45
Koppio	2,288	2,407	20,245	22,797	8·85	9·47	148	91	113	74
Stokes	2,899	5,391	29,332	48,636	10·12	9·02	—	10	—	12
Yaranyacka	9,731	11,457	125,792	120,378	12·93	10·51	443	196	451	251
Total of County Flinders	30,256	37,672	340,907	354,151	11·27	9·40	1,502	1,218	1,454	1,227
COUNTY HOPETOUN.										
Hundreds of—										
Bice	—	—	—	—	—	—	—	—	—	—
Caldwell	827	840	6,762	2,509	8·18	2·99	70	20	56	8
Lucy	—	—	—	—	—	—	—	—	—	—
May	—	—	—	—	—	—	—	—	—	—
Miller	1,770	2,134	27,912	20,245	15·77	9·49	95	86	104	36
Russell	—	—	—	—	—	—	—	—	—	—
Sturdee	3,281	3,846	30,559	14,925	9·31	3·88	316	82	367	28
Trunch	—	—	—	—	—	—	—	—	—	—
Wookata	3,649	4,133	43,962	23,097	12·05	5·59	265	123	271	73
Remainder of County	—	—	—	—	—	—	—	—	—	—
Total of County Hopetoun	9,527	10,953	109,195	60,776	11·46	5·55	746	311	798	145
COUNTY JERVOIS.										
District Councils of—										
Cleve, viz., Hundreds of—										
Boothby	3,187	3,976	30,758	15,563	9·65	3·91	425	130	171	90
Campoona	968	1,513	11,550	6,873	11·93	4·54	184	70	170	43
Darke	345	457	5,180	2,032	15·01	4·45	15	6	15	6
Jamieson	390	625	6,948	4,517	17·82	7·23	50	70	90	35
Mann	6,576	6,882	88,648	33,233	13·48	4·83	607	249	763	178
Pascoe	7,052	7,322	115,474	35,532	16·37	4·85	570	436	760	310
Roberts	3,068	4,196	27,618	16,773	9·00	4·00	217	108	257	61
Rudall	6,381	7,535	72,681	43,582	11·39	5·78	153	84	205	73
Smeaton	6,710	6,576	103,143	32,793	15·37	4·99	203	100	308	58
Verran	1,987	2,326	20,367	9,803	10·25	4·21	21	—	19	11
Yadnarie	6,666	7,769	90,467	38,025	13·57	4·89	429	175	630	125
Palkagee	1,830	2,692	22,248	13,404	12·16	4·98	170	—	136	—
Tooligie	—	33	—	119	—	3·61	—	24	—	8
Remainder of County	—	—	—	—	—	—	—	—	—	—
Franklin Harbor, viz., Hundreds of—										
Charleston	220	430	1,608	817	7·31	1·90	—	—	—	—
Glynn	440	800	3,382	3,230	7·69	4·04	50	—	29	—
Hawker	8,640	8,879	91,486	52,143	10·59	5·87	936	788	1,011	672
Heggaton	—	—	—	—	—	—	—	—	—	—
James	950	970	10,078	4,474	10·61	4·61	40	70	35	15
McGregor	—	—	—	—	—	—	—	—	—	—
Miltalie	6,992	6,217	91,424	31,077	13·08	5·00	620	161	690	127
Minbrie	6,422	7,032	38,715	23,305	6·03	3·31	209	—	170	—
Mangalo	3,655	3,231	59,533	16,915	16·29	5·24	279	154	324	152
Playford	3,780	3,724	10,877	14,825	2·88	3·98	140	134	101	215
Warren	4,645	4,514	27,548	25,289	5·93	5·60	65	50	34	25
Wilton	4,317	4,557	25,386	27,695	5·88	6·08	235	—	172	—
Tumby Bay (portion of), viz., Hundreds of—										
Brooker	1,135	1,090	9,206	8,280	8·11	7·60	30	—	30	—
Butler	4,648	6,080	57,655	51,963	12·40	8·55	83	27	112	27
Dixson	3,930	5,590	44,070	34,311	11·21	6·14	84	5	64	5
Moody	929	875	8,708	4,965	9·37	5·67	60	10	55	15
Total of County Jervois	95,863	105,891	1,074,758	551,538	11·21	5·21	5,875	2,851	6,351	2,251
COUNTY KINTORE.										
Hundreds of—										
Bagster	5,785	5,190	38,020	31,400	6·57	6·05	405	507	267	497
Burgoyne	2,585	2,230	20,701	11,808	8·01	5·30	155	375	120	252
Cohen	5,265	5,483	47,038	24,235	8·93	4·42	445	345	360	232
Giles	525	673	4,533	2,385	8·63	3·54	80	—	95	—
Keith	1,105	1,557	8,941	9,456	8·09	6·07	115	83	96	37
Kevin	520	920	3,979	3,151	7·65	3·43	30	—	20	—
Magarey	610	580	4,984	2,571	8·17	4·43	90	38	100	25
Nash	1,205	1,380	11,775	5,591	9·77	4·05	125	40	99	24
Remainder of County	—	—	—	—	—	—	—	—	—	—
Total of County Kintore	17,600	18,013	139,971	90,597	7·95	5·03	1,445	1,388	1,157	1,067
COUNTY LE HUNTE.										
Hundreds of—										
Pygery	7,592	8,996	148,935	48,210	19·62	5·36	625	371	1,114	301
Wannamana	7,960	9,016	111,854	29,373	14·05	3·26	606	391	959	188
Wudinna	9,614	11,570	166,585	68,625	17·33	5·93	797	450	1,308	264
Yaninee	3,839	4,596	70,953	30,273	18·48	6·59	379	199	533	102
Kappakoola	800	1,385	10,268	7,268	12·84	5·25	40	48	59	40
Mamblin	407	499	4,699	1,705	11·55	3·42	71	79	87	38
Minnipa	2,904	3,633	61,988	25,043	21·35	6·89	300	210	463	151
Palabie	2,500	3,366	41,880	16,962	16·75	5·04	255	112	395	60
Warramboo	2,379	3,559	28,998	17,616	12·19	4·95	207	169	300	77
Remainder of County	—	—	—	—	—	—	—	—	—	—
Total of County Le Hunte	37,995	46,620	646,160	245,075	17·01	5·26	3,280	2,029	5,218	1,221
COUNTY MANCHESTER.										
Hundreds of—										
Castine	—	—	—	—	—	—	—	—	—	—
Copley	30	20	192	90	6·40	4·50	—	—	—	—
Gillen	—	—	—	—	—	—	—	—	—	—
Handyside	—	—	—	—	—	—	—	—	—	—
Jenkins	—	—	—	—	—	—	—	—	—	—
Remainder of County	—	—	—	—	—	—	—	—	—	—
Total of County Manchester	30	20	192	90	6·40	4·50	—	—	—	—

No. 29.—Return showing the Area of Wheat Sown for Grain and for Hay, and the Quantities of Grain and Hay Produced, in each County and District, &c.—*continued.*

Districts.	Wheat Sown for Grain.						Wheat Cut for Hay.			
	Area Sown.		Produce.		Average per Acre Sown.		Area.		Produce.	
	1920-21.	1921-22.	1920-21.	1921-22.	1920-21.	1921-22.	1920-21.	1921-22.	1920-21.	1921-22.
	Acres.	Acres.	Bush.	Bush.	Bush.	Bush.	Acres.	Acres.	Tons.	Tons.
V.—WESTERN DIVISION—*continued.*										
COUNTY MUSGRAVE.										
District Councils of—										
Elliston (portion of), viz., Hundreds of—										
Colton	5,248	5,200	59,420	30,156	11·32	5·80	487	291	472	171
Haig	15	—	45	—	3·00	—	34	10	20	2
McLachlan	5,254	7,530	73,479	55,728	13·99	7·40	304	333	299	254
Pearce	—	—	—	—	—	—	25	43	12	32
Squire	100	98	1,250	450	12·50	4·59	70	82	75	60
Talia	1,623	1,456	19,553	7,640	12·05	5·25	135	118	232	55
Tinline	290	450	2,820	3,728	9·72	8·28	114	100	102	80
Ward	2,509	2,265	23,252	13,224	9·27	5·84	442	302	430	276
Way	102	701	564	4,970	5·53	7·09	216	164	208	147
Peachna	—	—	—	—	—	—	—	—	—	—
Barwell	308	730	5,452	6,720	17·70	8·59	94	90	84	110
Remainder of County		120		950		7·92		20		20
Lincoln (portion of), viz., Hundreds of—										
Kiana	979	832	9,991	6,269	10·21	7·53	60	129	57	86
Mitchell	954	1,209	9,204	10,387	9·65	8·59	30	8	30	8
Shannon	5,061	6,401	48,987	50,999	9·68	7·97	—	40	—	40
Total of County Musgrave	22,443	26,992	254,017	190,771	11·32	7·07	2,011	1,730	2,021	1,341
COUNTY ROBINSON.										
District Councils of—										
Elliston (portion of), viz., Hundreds of—										
Downer	465	738	8,108	4,119	17·44	5·58	54	—	66	—
Wright (portion of)	1,390	712	8,310	3,155	5·98	4·43	60	—	75	—
Wallis	1,367	1,249	12,039	5,266	8·81	4·22	85	68	147	67
Remainder of County (portion of)	60	200	540	750	9·00	3·75	—	—	—	—
Streaky Bay, viz., Hundreds of—										
Campbell	1,330	1,652	16,780	6,865	12·62	4·16	200	35	199	27
Carina	602	976	11,852	7,176	19·69	7·35	60	27	23	12
Finlayson	5,532	5,054	58,976	16,568	10·66	3·28	152	101	202	46
Forrest	5,653	4,485	53,475	25,497	9·46	5·68	400	104	581	77
Moorkitabie	—	—	—	—	—	—	—	—	—	—
Murray	1,190	1,190	15,180	5,247	12·76	4·41	145	—	175	—
Ripon	4,831	6,229	39,314	17,585	8·14	2·82	195	43	248	20
Rounsevell	3,983	3,754	46,301	32,345	11·62	8·62	204	230	350	196
Scott	6,622	7,072	68,176	28,003	10·30	3·96	315	123	500	45
Tarlton	6,418	6,434	90,656	27,933	14·13	4·34	319	81	436	53
Witera	3,469	4,166	35,993	30,578	10·38	7·34	163	231	210	138
Addison	—	—	—	—	—	—	—	—	—	—
Travers	1,471	2,257	17,984	8,331	12·23	3·69	53	110	57	56
Chandada	2,745	3,469	41,224	15,694	15·02	4·52	178	99	280	46
Condada	350	700	3,620	2,144	10·34	3·06	—	—	—	—
Cungena	6,047	7,378	85,612	30,879	14·16	4·19	277	247	398	88
Inkster	756	930	10,500	3,016	13·89	3·24	40	—	52	—
Karcultaby	700	1,670	11,773	6,459	16·82	3·87	155	33	115	25
Kaldoonera	1,825	2,142	39,110	11,268	21·43	5·26	75	28	140	17
Wrenfordsley	4,064	4,960	48,375	27,414	11·90	5·53	193	75	275	53
Wright (portion of)	690	645	9,277	3,358	13·44	5·21	20	4	25	2
Remainder of County (portion of)	—	—	—	—	—	—	—	—	—	—
Total of County Robinson	61,560	68,062	733,175	319,650	11·91	4·70	3,343	1,639	4,554	968
COUNTY WAY.										
Hundreds of—										
Bartlett	3,315	3,620	27,742	14,197	8·37	3·92	210	90	186	45
Blacker	3,607	3,078	43,474	14,429	12·05	4·69	161	32	146	18
Bonython	3,306	4,905	22,588	16,295	6·83	3·32	170	185	124	74
Catt	7,155	6,827	58,070	43,737	8·12	6·41	465	480	440	340
Chillundie	4,342	5,893	38,238	26,006	8·81	4·41	373	161	355	83
Goode	11,722	11,573	104,529	63,058	8·92	5·45	516	371	426	189
Guthrie	5,380	4,918	65,100	22,993	12·10	4·68	240	165	264	97
Horn	4,815	3,650	36,587	15,940	7·60	4·37	325	40	300	25
Moule	7,230	6,640	43,673	34,101	6·04	5·14	450	340	302	230
O'Loughlin	4,200	5,265	24,422	25,962	5·81	4·93	225	44	173	27
Wallanippie	4,552	4,681	56,094	18,942	12·32	4·05	130	10	107	5
Wandana	10,899	9,815	88,437	51,310	8·11	5·23	492	230	393	91
Remainder of County	—	11	—	51	—	4·64	10	—	6	—
Total of County Way	70,523	70,876	608,954	347,021	8·63	4·90	3,767	2,148	3,222	1,224
COUNTY YORK.										
Hundreds of—										
Ash	810	1,045	11,383	6,595	14·05	6·31	175	55	190	35
Batchelor	—	—	—	—	—	—	—	—	—	—
Poynton	120	220	1,183	1,190	9·86	5·41	30	40	30	40
Randell	200	410	1,500	1,160	7·50	2·83	—	—	—	—
Remainder of County	—	—	—	—	—	—	—	—	—	—
Total of County York	1,130	1,675	14,066	8,945	12·45	5·34	205	95	220	75
VI.—MURRAY MALLEE DIVISION.										
COUNTY ALBERT.										
District Councils of—										
Swan Reach (portion of), viz., Hundreds of—										
Bakara	11,673	11,037	136,296	56,948	11·68	5·16	1,204	774	1,245	393
Mantung (portion)	1,798	2,720	17,571	12,141	9·77	4·46	220	185	212	114
Murbko	4,305	3,887	48,858	25,737	11·35	6·62	376	431	404	246
Nildottie	11,296	11,110	133,905	65,513	11·85	5·90	1,449	944	1,481	599
Paisley	4,216	4,361	36,484	22,653	8·65	5·19	832	486	798	255
Caurnamont (portion of), viz., Hundred of Forster	8,063	7,722	84,416	40,658	10·47	5·27	953	507	980	334
Loxton (portion of), viz., Hundreds of—										
Moorook	12,533	13,181	184,496	93,152	14·72	7·07	1 768	1,582	1,927	1,153
Mantung (portion of)	7,590	8,589	116,334	62,733	15·33	7·30	335	540	322	348
Morgan (portion of), viz., Hundred of Cadell	3,517	3,194	35,260	18,996	10·03	5·95	538	416	500	260
Waikerie, viz., Hundreds of—										
Holder	7,239	8,360	93,385	48,724	12·90	5·83	1,366	1,079	1,255	554
Waikerie	4,395	5,515	51,207	33,679	11·65	6·11	629	680	616	325
Hundreds of—										
Bandon	4,640	5,190	60,437	36,908	13·03	7·11	551	155	555	95
Chesson	10,276	10,250	119,165	67,986	11·60	6·63	357	468	310	353
Mindarie	14,137	13,416	183,146	83,780	12·96	6·24	496	546	437	263
Total of County Albert	105,678	108,532	1,300,960	669,608	12·31	6·17	11,074	8,793	11,042	5,292

No. 29.—Return showing the Area of Wheat Sown for Grain and for Hay, and the Quantities of Grain and Hay Produced, in each County and District, &c.—*continued.*

Districts.	Wheat Sown for Grain.						Wheat Cut for Hay.			
	Area Sown.		Produce.		Average per Acre Sown.		Area.		Produce.	
	1920-21.	1921-22.	1920-21.	1921-22.	1920-21.	1921-22.	1920-21.	1921-22.	1920-21.	1921-22.
	Acres.	Acres.	Bush.	Bush.	Bush.	Bush.	Acres.	Acres.	Tons.	Tons.
VI.—MURRAY MALLEE DIVISION—*contd.*										
COUNTY ALFRED.										
District Councils of—										
Loxton (portion of), viz., Hundreds of—										
Bookpurnong	31,493	35,628	597,307	294,226	18·97	8·26	3,553	3,633	5,644	3,213
Gordon	22,441	22,810	316,077	231,544	14·08	10·15	2,900	2,640	4,017	2,478
Pyap	27,009	29,437	473,832	265,524	17·54	9·02	3,959	2,997	5,516	2,749
Paringa, viz., Hundreds of—										
Murtho	3,135	3,319	45,230	27,490	14·43	8·28	875	745	955	631
Paringa	6,728	7,739	102,930	63,428	15·30	8·20	1,549	1,566	1,840	1,298
Brown's Well, viz., Hundreds of—										
Allen	13,988	13,643	206,642	123,610	14·77	9·06	1,224	733	1,463	516
Kekwick	11,823	14,881	156,708	110,457	13·25	7·42	964	1,166	1,057	818
McGorrery	14,413	16,474	220,917	123,820	15·33	7·52	1,306	1,507	1,554	1,014
Total of County Alfred	131,030	143,931	2,119,643	1,240,099	16·18	8·62	16,330	14,987	22,046	12,717
COUNTY BUCCLEUCH.										
District Councils of—										
Caurnamont (ptn. of), viz., Hd. of Bowhill	3,940	3,879	43,040	28,362	10·92	7·31	397	274	445	216
Peake, viz., Hundreds of—										
Livingston	1,318	1,412	8,079	6,252	6·13	4·43	2	45	—	22
Peake	4,405	5,854	38,189	40,574	8·67	6·93	90	85	56	32
Roby	4,144	4,556	38,471	30,898	9·28	6·78	241	217	163	169
Sherlock	1,948	3,503	17,972	20,334	9·23	5·80	105	134	93	121
Lameroo (portion of), viz., Hundred of Price	5,535	8,070	50,854	74,382	9·19	9·22	20	57	16	43
Hundreds of—										
Coneybeer	277	748	1,953	5,881	7·05	7·86	57	63	27	41
Hooper	10,857	9,366	107,526	62,820	9·90	6·71	168	48	132	12
Kirkpatrick	130	55	558	235	4·29	4·27	—	—	—	—
Lewis	—	—	—	—	—	—	—	—	—	—
Marmon Jabuk	4,932	5,462	36,256	38,714	7·35	7·09	—	30	—	10
McPherson	6,522	7,693	73,564	53,247	11·28	6·92	454	145	408	86
Molineux	2,556	3,197	21,933	21,471	8·58	6·72	—	50	—	36
Strawbridge	—	30	—	143	—	4·77	12	—	6	—
Vincent	3,996	3,859	37,271	23,127	9·33	5·99	365	166	297	104
Wilson	8,708	10,614	90,686	82,211	10·41	7·75	453	402	348	212
Remainder of County	—	—	—	—	—	—	—	—	—	—
Total of County Buccleuch	59,268	68,298	566,352	488,651	9·56	7·15	2,364	1,716	1,991	1,104
COUNTY CHANDOS.										
District Councils of—										
Lameroo (portion of), viz., Hundreds of—										
Bews	19,305	22,830	281,810	263,668	14·60	11·55	895	469	829	550
Cotton (portion of)	11,942	13,990	150,977	163,836	12·64	11·71	233	168	216	158
Allenby	3,087	3,509	26,896	29,350	8·71	8·36	57	40	52	25
Pinnaroo, viz., Hundreds of—										
Parilla	16,089	20,604	238,344	208,210	14·81	10·11	680	300	735	220
Pinnaroo	26,037	31,506	371,603	305,274	14·27	9·69	1,234	402	1,217	311
Hundreds of—										
Auld	—	—	—	—	—	—	—	—	—	—
Billiat	—	—	—	—	—	—	—	—	—	—
Kingsford	1,100	2,400	8,800	17,478	8·00	7·28	20	35	10	21
Peebinga	2,901	3,609	36,818	21,497	12·69	5·96	319	138	217	108
Cotton (portion of)	990	860	9,690	5,711	9·79	6·64	50	—	60	—
Remainder of County	—	300	—	3,400	—	11·33	—	—	—	—
Total of County Chandos	81,451	99,608	1,124,938	1,018,424	13·81	10·22	3,488	1,552	3,336	1,393
COUNTY HAMLEY.										
District Councils of—										
Renmark Irrigation Trust No. 1 (portion of Renmark Irrigation Colony, viz., Chaffey Bros.)	100	153	1,440	1,299	14·40	8·49	877	954	831	660
Renmark Town										
Renmark Irrigation Colony (Remainder of)										
Remainder of County	—	—	—	—	—	—	256	377	338	237
Total of County Hamley	100	153	1,440	1,299	14·40	8·49	1,133	1,331	1,169	897
COUNTY RUSSELL.										
District Councils of—										
Mannum (portion of), viz., Hds. Younghusband and Burdett (portion of)	9,518	10,068	86,545	60,553	9·09	6·01	1,351	1,430	1,223	954
Meningie (portion of), viz., Hundreds of—										
Baker	20	—	312	—	15·60	—	66	4	87	6
Bonney	249	215	3,191	1,615	12·82	7·51	83	—	65	—
Coolinong	827	1,394	8,218	11,820	9·94	8·48	102	58	55	63
Malcolm	355	1,043	3,599	6,653	10·14	6·38	229	166	283	116
Seymour	3,091	3,525	28,079	20,797	9·08	5·90	402	365	297	307
Mobilong (portion of), viz., Hundred of Burdett (portion of)	1,389	2,057	13,355	12,575	9·61	6·11	350	225	296	181
Hundred of Ettrick	3,011	3,342	23,922	17,928	7·94	5·36	69	102	17	70
Remainder of County	—	—	—	—	—	—	—	—	—	—
Total of County Russell	18,460	21,644	167,221	131,941	9·06	6·10	2,652	2,350	2,323	1,697
COUNTY YOUNG.										
District Council of—										
Morgan (ptn. of), viz., Hundred of Stuart	—	—	—	—	—	—	—	20	—	10
Hundreds of—										
Markaranka	1,854	2,320	21,521	15,764	11·61	6·79	85	149	87	120
Parcoola	1,720	1,910	23,500	9,190	13·66	4·81	180	125	180	110
Pooginook	1,183	2,046	11,384	10,058	9·62	4·92	128	75	128	36
Remainder of County	—	—	—	—	—	—	—	—	—	—
Total of County Young	4,757	6,276	56,405	35,012	11·86	5·58	393	369	395	276
SUMMARY.										
Divisions—										
I.—CENTRAL	469,408	503,338	7,733,160	6,562,333	16·47	13·04	135,910	150,943	207,175	229,572
II.—LOWER NORTH	657,312	708,693	12,567,767	9,420,924	19·12	13·29	89,733	94,535	138,929	124,887
III.—UPPER NORTH	207,091	230,218	3,363,073	2,179,189	16·24	9·47	38,028	31,227	56,953	32,401
IV.—SOUTH-EASTERN	32,853	42,433	499,276	615,013	15·20	14·49	1,700	1,674	2,007	1,802
V.—WESTERN	400,238	450,523	4,758,679	2,580,747	11·89	5.73	26,621	16,252	30,349	11,892
VI.—MURRAY MALLEE	400,744	448,442	5,336,959	3,585,034	13·32	7·99	37,434	31,098	42,302	23,376
OUTSIDE COUNTIES	—	365	—	3,285	—	9·00	117	40	130	65
GRAND TOTAL STATE	2,167,646	2,384,012	34,258,914	24,946,525	15·80	10·46	329,543	325,769	477,845	423,995

No. 30.—Return showing the Production and Value of Wheat, Standard Weight, Rainfall, Shipment of Breadstuffs, and Average Price of Wheat per Bushel, Seasons 1861-2 to 1921-22.

Season ending March 31st.	Wheat.			Standard Weight per Bushel.	Mean Rainfall over Agricultural Areas, April to November.	Shipment Breadstuffs to December 31st of following Year.		Average Price per Bushel.	
	Acres.	Bushels.	Average Yield.			Tons.	Value.		
			Bushels.	Lbs.	Inches.		£	s.	d.
1861-2	310,636	3,410,756	10·98	—	20·66	59,728	663,241	4	8
1862-3	320,160	3,841,824	12·00	—	20·18	70,410	747,116	4	10
1863-4	335,758	4,691,919	14·00	—	24·09	89,103	1,464,593	8	6
1864-5	390,836	4,252,949	10·88	—	16·89	68,114	1,228,480	8	7
1865-6	410,608	3,587,800	8·74	—	14·93	42,407	645,401	6	2
1866-7	457,628	6,561,451	14·34	—	19·89	97,311	1,037,085	4	5
1867-8	550,456	2,579,894	4·69	—	20·63	33,520	568,491	7	1
1868-9	533,035	5,173,970	9·71	—	17·73	73,325	890.343	5	0
1869-70	532,135	3,052,320	5·74	—	13·25	35,741	470,828	5	3
1870-1	604,761	6,961,164	11·51	—	23·32	102,851	1,253,429	5	0
1871-2	692,508	3,967,079	5·73	—	18·53	69,854	860,202	5	5
1872-3	759.811	8,735,912	11·50	—	20·22	153,111	1,711,746	5	5
1873-4	784,784	6,178,816	7·87	—	16·90	97.196	1,230,332	5	7
1874-5	839,638	9,862,693	11·75	—	17·24	172,187	1,680,996	4	5
1875-6	898,820	10,739,834	11·95	—	21·03	218,932	1,988,716	4	11
1876-7	1,083.732	5,857.569	5·40	—	13·66	86,085	1,184,368	6	9
1877-8	1,163,646	9,034,692	7·77	—	15 42	149,530	1,672,628	5	5
1878-9	1,305,851	9,332,049	7·15	—	15·85	163,969	1,648,112	5	1
1879-80	1.458,096	14,260,964	9·78	—	18·30	271,528	2,469 720	4	5
1880-1	1,733,542	8,606,510	4·96	—	17·10	140,521	1,336,761	4	9
1881-2	1,768,781	8,087,032	4·57	—	15·07	141,936	1,551,106	5	10
1882-3	1,746.531	7,356,117	4·21	—	15·61	93,593	1,030,496	5	1
1883-4	1,846,151	14,649,230	7·93	—	21·26	328,873	2,491,896	3	9
1884-5	1,942,453	14,621,755	7·53	—	17·15	314,407	2,185,057	3	7
1885-6	1,630,000	5,161,000	3·17	—	13·71	62,209	663,426	4	8
1886-7	1,970,000	10,835,000	5·50	—	15·20	127,801	1,090,831	3	10
1887-8	1,950,000	19,012,000	9·75	64	20·88	298,623	2,197,735	3	9
1888-9	1,605,000	6,187,000	3·85	63	13·46	92,180	957,585	4	6
1889-90	1,842,961	14.577,358	7·91	62	26·84	281,073	2,018,719	3	7
1890-1	1,673,573	9,399,389	5·62	64	22·59	233,100	1,927,483	4	5
1891-2	1,552,423	6,436,488	4·15	63	13·34	69.029	944,264	4	2
1892-3	1,520,580	9,240,108	6·08	62½	17·75	181,884	1,074,583	3	0
1893-4	1,732,711	13,618,062	7·86	63	23·50	247,075	1,082,665	2	3
1894-5	1,576,950	7,781,223	4·90	62½	18·36	160,892	873,872	2	9
1895-6	1,410,955	5,929,300	4·20	63	16·33	69,612	643,332	4	7
1896-7	1,693.045	2,804.493	1·66	63	12·32	18,069	230,868	5	2
1897-8	1,522.668	4.014.852	2·64	62	14·02	27,911	261,898	3	10
1898-9	1,788,770	8,778,900	4·91	63	19·70	140.404	785,341	2	9
1899-1900	1.821,137	8,453,135	4·64	63	13·60	156.947	863,463	2	9
1900-1	1,913,247	11,253,148	5·88	63	17·00	246,066	1,329,060	2	10
1901-2	1,743,452	8,012,762	4·60	62	16·11	171,727	1,229,212	4	1
1902-3	1,746,842	6,354,912	3·64	63	11·58	122,690	1,147,356	5	0½
1903-4	1,711,174	13,209,465	7·72	61½	19·06	263,469	1,649,414	3	2
1904-5	1,840,157	12,023,172	6·53	63	14·82	280,794	1,877,318	3	5
1905-6	1,757,036	20,143,978	11·46	63	c 13·94	424,001	2,676,959	3	2
1906-7	1,686.374	17,466,501	10·36	62½	15·51	443,332	2,974,860	3	8
1907-8	1,753,755	19,135.557	10·91	63	13·10	454,139	3,588,813	3	10½
1908-9	1,693,501	19,397,672	11·45	62½	13·86	462,581	3,775,635	4	5
1909-10	1,895,738	25,133,851	13·26	62½	16·71	575,285	*4,404,664	3	8½
1910-11	2,104,717	24,344.740	11·57	62½	16·06	591,536	3,844,681	3	4½
1911-12	2,190,782	20,352,720	9·29	61½	10·13	438,279	3,245,199	3	9½
1912-13	2,079,633	21,496,216	10·34	62	12·11	407,984	2,855,139	3	7
1913-14	2,267,851	16,936,988	7·47	61½	9·21	a 262,409	1,845,714	3	8
1914-15	2,502,630	3,527,428	1·41	61	6·77	b 29,568	245,658	7	3
1915-16	2,739,214	34,134,504	12·46	62½	13·91	175,247	1,765,388	4	9
1916-17	2,778,357	45,745,064	16·46	62	17·97	371,661	3,592,060	4	9
1917-18	2,355,682	28,692,594	12·18	60½	17·26	212,316	2,015,057	4	9
1918-19	2,186,349	22,936,925	10·49	62	10·92	524,783	4,885,001	5	6
1919-20	1,926,915	14,980.413	7·77	61	8·56	1,214.465	13,049,310	9	0
1920-21	2.167,646	34,258,914	15·80	60½	16·94	778,802	12,535,495	8	0
1921-22	2,384,012	24,946,525	10·46	60	13·14	779,033	8,403,389	5	0½
GRAND TOTAL (61 years)	—	752,116,656	—	—	—	14,471,208	130,562,590	—	
Mean (61 years)	1,527,643	12,329,781	8·07	62½	16·41	227,233	2,140,370	4	8¼

---

* Oversea only. Interstate trade not now recorded.

a For six months ending June 30th, 1914.

b From this date, the particulars are for the period 1st July to 30th June of the years stated.

Rainfall.—Instead of being based on 50 representative rainfall stations the mean agricultural rainfall from 1905-6 is calculated from the average rainfalls of the various agricultural counties, weighted by their respective areas.

WHEAT (FOR GRAIN) ACREAGE AND TOTAL YIELD.

No. 31.—Quinquennial Return showing Area of Land Sown with Wheat for Grain, and the Total Yield in each Division and County.

Division and County.	Area.					Total Yield.				
	1917-18.	1918-19.	1919-20.	1920-21.	1921-22.	9 1917-18.	1918-19.	1919-20.	1920-21.	1921-22.
	Acres.	Acres.	Acres.	Acres.	Acres.	Bushels.	Bushels.	Bushels.	Bushels.	Bushels.
I. Central Division—										
Adelaide	17,060	8,200	5,686	12,470	7,836	214,629	105,962	55,800	215,154	102,436
Carnarvon	255	81	91	42	105	990	669	333	409	715
Eyre	73,779	67,754	58,083	63,912	70,172	892,711	542,641	240,091	684,061	747,634
Fergusson	138,379	108.598	98,094	114,467	136,495	1,909,275	1,683,642	1,508,435	2,275,263	2.069,126
Gawler	128,561	111,291	87,639	124,013	127,092	1,878,424	1,386,794	868,949	2,166,394	1,704,849
Hindmarsh	17,813	9,295	7,573	15,083	17,396	178,115	89,441	69,126	238.412	212,477
Light	102,856	88,103	61,852	81,845	81,892	1,504,171	1,313,564	733,902	1,465,782	1,070,797
Sturt	63,413	55,265	47,090	57,576	62,350	637,391	390,483	223,760	687,685	654,299
Total	542,116	448,587	366,108	469,408	503,338	7,215,706	5,513,196	3,700,396	7,733,160	6,562,333
II. Lower North—										
Burra	29,067	27,834	23,468	23,920	29,384	541,147	391,830	217,734	367,785	379,861
Daly	234,322	236,685	218,726	254,997	265,828	3,465,678	3.246,566	2,636,552	4,834 460	3,426,461
Kimberley	11,245	11,517	7,270	5,501	7,390	155,332	99,652	41,080	68,028	65,186
Stanley	212,048	197,201	177,958	199,781	223,605	3,577,450	3,316,544	2,618,258	3,986,456	3,069,282
Victoria	180,963	165,161	146,212	173,113	182,486	3,284,505	2,821,125	1,805,074	3,311,038	2,480,134
Total	667,645	638,398	573,634	657,312	708,693	11,024,112	9,875,717	7,318,698	12,567,767	9,420,924
III. Upper North—										
Blachford	8,275	7,409	5,420	4,715	5,705	81,614	43,105	420	72,567	36,027
Dalhousie	85,816	81,015	73,154	65,268	76,965	1,306.349	1,005,172	568,894	1,029,639	759,466
Derby	—	—	—	—	—	—	—	—	—	—
Frome	115,970	119,746	107,290	107,404	113,898	1,765,995	1,300,932	857,258	1,824,589	1,105,092
Granville	8,609	7,509	4,175	4,122	4,919	84,364	46,328	3,049	67.480	40,597
Hanson	15,898	16,681	12,473	8,547	12,752	136,929	102,633	594	145,238	105,944
Herbert	7,961	5,995	4,551	2,527	3,238	94,349	45,191	13,463	33,598	22,313
Lytton	—	—	—	—	—	—	—	—	—	—
Newcastle	20,484	24,580	14,510	14,508	12,741	251,344	148,996	44,118	189,962	109,750
Taunton	5	—	—	—	—	36	—	—	—	—
Total	263,018	262,935	221,573	207,091	230,218	3,720,980	2,692,357	1,487,796	3,363,073	2,179,189
IV. South-Eastern—										
Buckingham	34,088	24,306	15,017	19,958	24.996	245,606	198,156	184,454	334,630	417,417
Cardwell	4,039	2,427	1,407	2,182	3,214	17,836	12,077	11,556	18.983	21,070
Grey	1,636	894	947	1,344	1,913	14,059	13,519	13,589	23,053	20,851
MacDonnell	6,502	3,728	1,912	3,397	5,001	48,360	33,234	24,418	57,945	71,788
Robe	5,586	5,705	4,633	5,972	7,309	39,194	58,592	56,297	64,665	83,887
Total	51,851	37,060	23,916	32,853	42,433	365,055	315,578	290,314	499,276	615,013
V. Western—										
Bosanquet	20	40	40	5	20	270	270	—	82	420
Buxton	11,514	11,705	18,153	21,505	30,873	155,996	90,913	92,346	395.035	280,392
Dufferin	20,545	30,315	34,151	31,801	32,856	171,575	141,837	45.775	442,167	131,321
Flinders	47,645	29,031	21,542	30,256	37,672	291,901	213,460	143,281	340,907	354,151
Hopetoun	11,125	8,103	8,969	9,527	10,953	63,193	47,764	14,868	109,195	60,776
Jervois	117,965	96,867	85,131	95,863	105,891	694.794	439,335	328,673	1,074,758	551,538
Kintore	17,436	21,005	19,377	17,600	18,013	82,343	109,044	30,473	139.971	90,597
Le Hunte	14,822	24,921	33,054	37,995	46,620	187,820	164,024	76,997	646,160	245,075
Manchester	238	100	60	30	20	633	54	—	192	90
Musgrave	25,896	22,927	19.825	26,992	26,992	208,446	121.497	94,651	254,017	190,771
Robinson	56,591	63,318	60.294	68,062	68,062	389,185	319,286	121,404	733.175	319,650
Way	60,761	83,915	74,974	70,876	70,876	319,001	351,686	109,599	608,954	347,021
York	1,308	1,510	1,430	1,675	1,675	14,444	3,870	1,750	14,066	8,945
Total	385,866	393,757	377,000	450,523	450,523	2,579,601	2,003,040	1,059,817	4,758,679	2,580,747
VI. Murray Mallee—										
Albert	113,395	107,524	94,772	108,532	108,532	832,395	500,011	187,651	1,300,960	669,608
Alfred	109,333	117,858	116,978	143,931	143,931	1,123,183	821,785	379,690	2,119,643	1,240,099
Buccleuch	76,289	65,149	55,237	68,298	68,298	507,259	367,154	161,069	566,352	488,651
Chandos	108,047	87,874	76,561	81 451	99,608	1,096,105	722,073	333,970	1,124,938	1,018,424
Hamley	187	—	—	100	153	900	—	—	1,440	1,299
Russell	28,811	20,291	16,296	18,460	21,644	176,637	106,051	54,050	167,221	131,941
Young	8,924	6,886	4,790	4,757	6,276	49,461	19,783	6,782	56,405	35,012
Total	444,986	405,582	364,634	400,744	448,442	3,785.940	2,536,857	1,123,212	5,336,959	3,585,034
Outside of Counties	200	30	50	—	365	1,200	180	180	—	3,285
Grand Total	2,355,682	2,186,349	1,926,915	2,167,646	2,384,012	28,692,594	22,936,925	14,980,413	34,258,914	24,946,525

See averages per acre, Return No. 33.

No. 32.—QUINQUENNIAL RETURN showing the Total Yields of Barley (all kinds) and Oats in each Division and County.

Division and County.	Barley (all kinds).					Oats.				
	1917-18.	1918-19.	1919-20.	1920-21.	1921-22.	1917-18.	1918-19.	1919-20.	1920-21.	1921-22.
	Bush.	Bush.	Bush.	Bush.	Bush.	Bush.	Bush.	Bush.	Bush.	Bush.
I. CENTRAL DIVISION—										
Adelaide	104,285	144,742	140,335	234,107	169,453	22,143	24,980	28,341	33,376	18,854
Carnarvon	89,558	110,362	95,387	107,911	123,947	4,056	7,188	12,246	13,842	6,464
Eyre	5,846	3,443	3,921	13,207	15,158	10,010	6,950	7,092	21,162	15,441
Fergusson	641,662	1,057,825	1,038,437	1,648,070	1,558,671	129,470	171,723	160,495	151,150	69,857
Gawler	176,260	186,554	168,309	336,461	224,756	37,938	46,038	53,369	62,919	34,584
Hindmarsh	23,898	20,677	42,187	49,650	42,567	52,216	43,562	67,026	79,062	42,161
Light	73,978	117,117	101,436	164,085	83,540	40,286	46,228	48,940	69,678	40,982
Sturt	16,349	11,343	30,492	34,896	21,810	45,661	30,419	35,586	75,657	44,242
Total	1,131,836	1,652,063	1,620,504	2,588,387	2,239,902	341,780	377,088	413,095	506,846	272,585
II. LOWER NORTH DIVISION—										
Burra	2,654	1,740	3,525	4,714	2,072	3,231	6,534	7,443	12,150	597
Daly	43,137	132,161	144,252	320,933	258,391	74,253	116,497	129,752	139,499	61,971
Kimberley	1,530	807	186	942	195	960	1,575	2,961	1,728	432
Stanley	32,388	48,482	66,410	123,848	42,806	47,464	74,446	99,217	108,711	47,173
Victoria	15,705	24,850	20,185	55,159	24,719	21,295	46,920	43,249	77,148	24,228
Total	95,414	208,040	234,558	505,596	328,183	147,203	245,972	282,622	339,236	134,401
III. UPPER NORTH DIVISION—										
Blachford	—	—	—	—	—	—	—	—	—	180
Dalhousie	1,968	1,931	1,986	4,940	1,964	4,162	9,342	11,404	11,605	5,776
Derby	—	—	—	—	—	—	—	—	—	—
Frome	1,920	1,461	1,737	8,036	1,149	8,118	9,186	9,990	18,725	5,943
Granville	60	60	—	50	—	81	87	—	339	15
Hanson	—	33	—	—	—	96	210	—	80	354
Herbert	—	—	—	—	—	21	—	—	—	70
Lytton	—	—	—	—	—	—	—	—	—	—
Newcastle	—	—	—	—	—	702	—	450	—	319
Taunton	—	—	—	—	—	—	—	—	—	—
Total	3,948	3,485	3,723	13,026	3,113	13,180	18,825	21,844	30,749	12,657
IV. SOUTH-EASTERN DIVISION—										
Buckingham	1,197	4,146	10,252	10,675	20,422	22,922	41,045	93,075	82,776	71,188
Cardwell	465	1,323	474	681	302	3,473	3,078	7,515	5,198	2,997
Grey	303,600	414,418	427,515	536,979	513,187	73,266	211,025	228,482	192,987	187,199
MacDonnell	5,181	9,702	13,464	15,719	16,038	4,272	11,423	18,768	15,060	9,099
Robe	3,798	5,030	11,935	14,180	25,244	3,599	12,669	23,132	12,520	12,069
Total	314,241	434,619	463,640	578,234	575,193	107,532	279,240	370,972	308,541	282,552
V. WESTERN DIVISION—										
Bosanquet	—	—	—	—	—	—	—	—	—	—
Buxton	—	—	102	309	180	6,993	5,637	6,239	9,915	3,225
Dufferin	225	130	384	3,420	201	5,463	3,936	1,940	12,435	7,950
Flinders	53,954	59,820	77,463	77,054	60,419	76,486	54,622	81,994	115,522	67,119
Hopetoun	174	372	420	2,553	1,278	390	549	435	2,745	4,539
Jervois	2,109	4,270	3,623	10,248	5,087	97,148	73,183	81,127	189,318	74,201
Kintore	2,117	1,752	996	3,936	1,287	6,319	7,485	1,668	7,992	7,083
Le Hunte	1,368	1,134	332	3,303	317	3,954	5,793	4,779	17,469	6,642
Manchester	—	—	—	—	—	18	—	—	—	—
Musgrave	2,607	4,095	9,742	12,829	3,977	16,883	14,845	20,158	23,863	16,194
Robinson	7,335	9,983	6,282	40,454	13,802	14,279	18,300	8,340	39,494	21,007
Way	3,252	2,934	755	4,672	3,375	10,235	9,633	6,101	16.788	14,049
York	—	—	—	—	—	270	360	120	480	240
Total	73,141	84,490	100,099	158,778	89,923	238,438	194,343	212,901	436,021	222,249
VI. MURRAY MALLEE DIVISION—										
Albert	2,844	2,097	1,131	9,456	2,056	31,458	32,370	20,606	93,933	38,646
Alfred	3,516	3,702	1,536	15,783	2,874	12,810	21,840	15,754	66,081	28,953
Buccleuch	6,489	8,581	5,515	14,575	8,041	90,352	108,671	104,668	171,790	109,632
Chandos	10,952	13,576	13,024	46,440	18,085	240,569	243,136	171,705	333,062	173,737
Hamley	—	7	—	—	—	—	—	—	—	—
Russell	8,601	6,371	4,936	14,326	10,967	24,358	18,410	19,427	40,479	19,595
Young	54	78	—	861	90	849	708	645	4,329	2,639
Total	32,456	34,412	26,142	101,441	42,113	400,396	425,135	332,805	709,674	373,202
Total Counties	1,651,036	2,417,109	2,448,666	3,945,462	3,278,427	1,248,529	1,540,603	1,634,239	2,331,067	1,297,646
OUTSIDE OF COUNTIES	—	240	270	600	360	—	—	—	—	—
GRAND TOTAL	1,651,036	2,417,349	2,448,936	3,946,062	3,278,787	1,248,529	1,540,603	1,634,239	2,331,067	1,297,646

NOTE—*See* averages per acre, Return No. 33.

AVERAGE WHEAT, BARLEY, AND OATS YIELDS.

No. 33.—Quinquennial Return showing the Average Yields per acre (including failures) of Wheat, Barley, and Oats in each Division and County.

Division and County.	Wheat.					Barley (all kinds).					Oats.				
	1917-18.	1918-19.	1919-20.	1920-21.	1921-22.	1917-18.	1918-19.	1919-20.	1920-21.	1921-22.	1917-18.	1918-19.	1919-20.	1920-21.	1921-22.
	Bush.	Bush.	Bush.	Bush.	Bush.	Bush.	Bush.	Bush.	Bush.	Bush.	Bush.	Bush.	Bush.	Bush	Bush.
I. Central Division—															
Adelaide	12·58	12·92	9·81	17·25	13·07	19·97	20·09	18·91	25·04	20·92	18·15	16·95	16·60	23·11	17·92
Carnarvon	3·88	8·26	3·66	9·74	6·81	16·73	23·77	19·96	22·97	20·29	11·17	15·52	17·65	19·52	10·01
Eyre	12·10	8·01	4·13	10·70	10·65	15·63	12·08	11·33	16·19	17·90	18·71	11·39	8·83	18·71	14·15
Fergusson	13·80	15·50	15·38	19·88	15·16	17·96	19·49	16·60	20·36	20·72	11·91	10·68	10·57	13·79	10·90
Gawler	14·61	12·46	9·92	17·47	13·41	21·75	14·08	10·77	17·77	18·45	16·79	9·63	8·38	15·71	11·49
Hindmarsh	10·00	9·62	9·13	15·81	12·21	10·24	9·50	15·71	17·34	14·50	15·78	11·19	14·62	15·48	10·65
Light	14·62	14·91	11·87	17·91	13·08	18·85	18·68	13·62	19·12	16·28	15·20	14·53	14·03	19·10	14·95
Sturt	10·05	7·07	4·75	11·94	10·49	13·06	9·75	15·29	17·01	15·27	12·97	7·11	8·21	14·60	11·96
Total	13·31	12·29	10·11	16·47	13·04	18·17	18·51	15·76	20·19	20·01	13·96	10·85	11·12	15·75	12·06
II. Lower North—															
Burra	18·62	14·08	9·28	15·38	12·93	22·12	12·70	10·78	18·49	5·68	19·70	15·98	17·47	18·93	3·21
Daly	14·79	13·72	12·05	18·96	12·89	19·22	19·37	12·33	18·23	18·67	14·24	12·83	9·53	14·91	11·17
Kimberley	13·81	8·65	5·65	12·37	8·82	41·35	14·41	12·40	8·89	3·75	6·08	11·75	18·74	13·61	1·90
Stanley	16·87	16·82	14·71	19·95	13·73	20·24	15·85	14·09	16·92	17·29	22·63	16·00	14·93	19·34	14·17
Victoria	18·15	17·08	12·35	19·13	13·59	18·18	17·45	11·15	17·51	13·54	19·94	19·22	14·89	20·78	11·30
Total	16·51	15·47	12·76	19·12	13·29	19·61	18·09	12·63	17·78	17·69	16·92	14·71	11·90	17·43	11·75
III. Upper North—															
Blachford	9·86	5·82	·08	15·39	6·31	—	—	—	—	—	—	—	—	—	18·00
Dalhousie	15·22	12·41	7·78	15·78	9·87	21·39	9·20	7·52	14·53	10·97	19·18	17·20	11·42	16·44	8·83
Derby	—	—	—	—	—	—	—	—	—	—	—	—	—	—	—
Frome	15·23	10·86	7·99	16·99	9·70	25·60	11·33	13·47	20·14	6·05	20·55	18·48	16·27	17·80	11·28
Granville	9·80	6·17	·73	16·37	8·25	20·00	20·00	—	—	—	27·00	29·00	—	8·69	15·00
Hanson	8·61	6·15	·05	16·99	8·31	—	8·25	—	5·00	—	3·84	7·24	—	8·00	9·57
Herbert	11·85	7·54	2·96	13·30	6·89	—	—	—	—	—	3·50	—	—	—	10·00
Lytton	—	—	—	—	—	—	—	—	—	—	—	—	—	—	—
Newcastle	12·27	6·06	3·04	13·09	8·61	—	—	—	—	—	20·65	—	22·50	—	17·72
Taunton	7·20	—	—	—	—	—	—	—	—	—	—	—	—	—	—
Total	14·15	10·24	6·71	16·24	9·47	23·22	10·07	9·47	17·12	8·44	19·38	17·56	13·38	17·02	10·09
IV. South-Eastern—															
Buckingham	7·21	8·15	12·28	16·77	16·70	6·27	13·04	20·22	16·73	17·12	10·62	12·63	14·96	14·38	14·21
Cardwell	4·42	4·98	8·21	8·70	6·56	8·61	6·10	1·56	8·62	3·51	11·06	6·78	8·95	10·92	9·11
Grey	8·59	15·12	14·35	17·15	10·90	20·11	29·34	26·82	26·79	23·94	17·45	27·02	24·14	21·92	18·55
MacDonnell	7·44	8·91	12·77	17·06	14·35	15·75	19·72	17·81	20·66	17·70	5·61	16·72	18·64	13·69	14·82
Robe	7·02	10·27	12·15	10·83	11·48	5·05	10·35	10·32	11·69	14·34	5·97	17·31	19 28	17·49	15·80
Total	7·04	8·52	12·14	15·20	14·49	19·13	27·79	24·84	25·43	22·66	13·38	21·60	19·80	18·31	16·81
V. Western—															
Bosanquet	13·50	6·75	—	16·40	21·00	—	—	—	—	—	—	—	—	—	—
Buxton	13·55	7·77	5·09	18 37	9·08	—	—	2·37	6·18	13·85	16·57	12·33	10·74	15·32	9·66
Dufferin	8·35	4·68	1·34	13·90	4·00	4·89	1·37	4·13	8·81	4·02	17·45	5·30	1·77	15·26	9·24
Flinders	6·13	7·35	6·65	11·27	9·40	8·17	9·64	11·24	12·14	10·47	8·18	6·85	6·65	12·51	8·44
Hopetoun	5·68	5·89	1·66	11·46	5·55	5·44	10·94	5·25	10·82	7·84	8·67	3·71	5·51	8·63	7·04
Jervois	5·89	4·54	3·86	11·21	5·21	7·96	7·29	4·89	12·75	10·07	7·57	4·24	4·69	11·19	6·50
Kintore	4·72	5·19	1·57	7·95	5·03	5·96	4·74	3·06	8·95	4·03	11·79	7·32	1·80	13·55	5·25
Le Hunte	12·67	6·58	2·33	17·01	5·26	12·67	9·69	·93	10·90	11·32	13·05	8·65	2·59	14·20	5·33
Manchester	2·66	·54	—	6·40	4·50	—	—	—	—	—	4·50	—	—	—	—
Musgrave	8·05	5·30	4·77	11·32	7·07	9·45	9·00	12·89	10·53	8·66	7·86	5·35	5·31	8·72	7·72
Robinson	6·88	5·04	2·01	11·91	4·70	9·93	8·43	2·73	11·12	6·23	8·70	7·34	2·84	15·07	7·72
Way	5·25	4·19	1·46	8·63	4·90	9·43	4·38	1·50	9·59	7·37	9·77	4·91	2·26	10·14	7·76
York	11·04	2·56	1·22	12·45	5·34	—	—	—	—	—	10·80	5·14	4·44	13·71	8·00
Total	6·69	5·09	2·81	11·89	5·73	8·34	8·70	8·28	11·41	9·01	8·32	5·46	4·88	11·85	7·30
VI. Murray Mallee—															
Albert	7·34	4·65	1·98	12·31	6·17	8·97	6·74	2·64	10·27	3·45	10·57	8·34	3·46	13·54	6·97
Alfred	10·27	6·97	3·25	16·18	8·62	9·74	6·83	2·78	12·92	13·88	9·50	8·24	5·09	14·88	8·99
Buccleuch	6·65	5·64	2·92	9·56	7·15	8·69	6·67	4·49	11·02	8·48	9·16	6·74	5·38	10·03	7·19
Chandos	10·14	8·22	4·36	13·81	10·22	12·29	13·60	5·46	14·26	11·38	12·12	7·56	5·01	12·26	11·22
Hamley	4·81	—	—	14·40	8·49	—	7·00	—	—	—	—	—	—	—	—
Russell	6·13	5·23	3·32	9·06	6·10	10·51	8·81	7·05	12·21	9·51	12·84	5·28	4·60	10·30	7·00
Young	5·54	2·87	1·42	11·86	5·58	6·75	6·50	—	12·30	1·13	15·16	2·81	2·03	14·83	9·85
Total	8·51	6·25	3·08	13·32	7·99	10·33	8·89	4·94	12·73	9·21	11·13	7·11	4·95	11·85	8·77
Total Counties	12·18	10·49	7·78	—	10·46	17·26	18·55	15·51	19·53	19·19	11·72	9·58	8·50	13·96	10·37
Outside of Counties	6·00	6·00	3·60	—	9·00	—	8·00	9·00	20·00	5·22	—	—	—	—	—
Grand Total	12·18	10·49	7·77	15·80	10·46	17·26	18·54	15·51	19·53	19·19	11·72	9·58	8·50	13·96	10·37

TOTAL HAY (ALL KINDS) AND STRAW YIELD.

No. 34.—Quinquennial Return showing the Total Yield of Hay (all kinds) and Straw in each Division and County.

Division and County.	Hay (All Kinds.)					Straw.				
	1917–18.	1918–19.	1919–20.	1920–21.	1921–22.	1917–18.	1918–19.	1919–20.	1920–21.	1921–22.
	Tons.	Tons.	Tons.	Tons.	Tons.	Tons.	Tons.	Tons.	Tons.	Tons.
I. Central Division—										
Adelaide	54,407	60,609	67,295	73,259	81,522	480	390	443	840	533
Carnarvon	1,615	2,026	2,243	2,795	3,210	33	100	169	762	586
Eyre	9,682	9,008	5,473	14,265	13,754	951	219	85	312	154
Fergusson	25,578	33,425	37,003	38,408	38,489	75	169	238	210	591
Gawler	46,055	50,013	61,793	67,070	71,333	433	647	984	621	313
Hindmarsh	8,243	13,967	18,409	20,909	19,335	198	264	265	413	316
Light	47,209	72,292	75,075	72,536	81,794	3,167	4,884	2,292	2,276	1,313
Sturt	13,390	11,963	13,541	22,734	20,089	418	298	376	183	225
Total	206,179	253,303	280,832	311,976	329,526	5,755	6,971	4,852	5,617	4,031
II. Lower North Division—										
Burra	5,662	6,494	4,735	7,253	6,984	30	27	3	68	58
Daly	41,785	50,929	51,770	64,711	52,124	252	440	650	87	258
Kimberley	1,394	1,462	748	1,323	1,231	—	—	—	—	—
Stanley	44,916	45,952	63,470	58,905	50,110	435	506	1,541	1,344	929
Victoria	44,018	54,931	68,940	62,113	55,196	55	110	109	516	511
Total	137,775	159,768	189,663	194,305	165,645	772	1,083	2,303	2,015	1,756
III. Upper North Division—										
Blachford	464	476	—	713	245	—	—	—	—	35
Dalhousie	13,911	14,943	13,331	18,439	12,966	—	129	20	12	99
Derby	—	—	—	—	—	—	—	—	—	—
Frome	19,386	22,621	20,378	32,715	18,345	332	175	10	74	868
Granville	400	439	—	728	285	—	—	—	—	30
Hanson	1,098	867	—	1,300	536	—	—	—	—	—
Herbert	576	464	83	627	240	30	10	—	—	—
Lytton	—	—	—	—	—	—	—	—	—	—
Newcastle	2,874	2,322	1,761	5,228	1,287	36	—	—	—	—
Taunton	10	32	—	21	10	—	—	—	—	—
Total	38,719	42,164	35,553	59,771	33,914	398	314	30	86	1,032
IV. South-Eastern Division—										
Buckingham	4,500	6,276	10,956	9,746	9,625	15	49	96	—	72
Cardwell	962	854	794	1,073	1,123	—	—	—	—	—
Grey	17,649	22,827	17,502	25,631	21,913	4,147	944	863	1,245	2,897
MacDonnell	1,746	3,013	3,559	2,818	3,878	30	1,824	2,307	2,643	2,994
Robe	3,308	4,634	6,685	7,132	8,514	1	319	367	367	216
Total	28,165	37,604	39,496	46,400	45,053	4,193	3,136	3,633	4,255	6,179
V. Western Division—										
Bosanquet	140	90	15	350	100	—	—	—	—	—
Buxton	1,558	1,116	1,020	4,257	2,489	—	—	—	4	30
Dufferin	935	700	289	2,314	511	—	30	—	—	—
Flinders	7,773	8,510	10,988	12,578	12,574	—	2	3	—	—
Hopetoun	436	354	101	940	242	—	—	—	—	3
Jervois	8,933	6,525	6,500	17,662	10,459	5	180	25	—	23
Kintore	648	840	227	1,303	1,333	1	—	—	—	—
Le Hunte	1,757	2,522	959	8,443	2,161	2	10	—	—	—
Manchester	59	3	—	—	—	—	—	—	—	—
Musgrave	3,541	2,499	3,838	5,942	3,817	5	18	—	—	—
Robinson	2,600	2,412	854	6,080	1,612	—	—	—	30	—
Way	1,907	2,008	573	5,029	2,479	—	20	—	5	—
York	145	41	26	320	137	—	—	—	—	—
Total	30,432	27,620	25,390	65,218	37,914	13	260	28	39	56
VI. Murray Mallee Division										
Albert	9,709	8,658	3,292	16,226	7,909	38	46	27	106	27
Alfred	10,490	13,786	6,494	25,907	14,557	36	24	10	120	50
Buccleuch	7,485	7,369	4,970	13,054	11,440	2	—	—	52	10
Chandos	12,786	11,277	7,528	25,191	25,028	—	—	4	—	45
Hamley	1,030	787	484	1,529	1,053	—	—	—	—	—
Russell	5,461	5,369	4,962	8,887	7,741	2	17	—	22	23
Young	387	161	245	417	356	—	—	—	—	—
Total	47,348	47,407	27,975	91,211	68,084	78	87	41	300	155
Total Counties	488,618	567,866	598,909	768,881	680,136	11,209	11,851	10,887	12,312	13,209
Outside of Counties	75	75	45	169	65	—	—	—	—	—
Grand Total	488,693	567,941	598,954	769,050	680,201	11,209	11,851	10,887	12,312	13,209

No. 35.—RETURN showing the Acreage sown with Wheat for all purposes (Grain, Hay, &c.), for the Years 1910-11 to 1921-22.

County and Division.	1910-11.	1911-12.	1912-13.	1913-14.	1914-15.	1915-16.	1916-17.	1917-18.	1918-19.	1919-20.	1920-21.	1921-22.
	Acres.	Acres.	Acres.	Acres.	Acres.	Acres.	Acres.	Acres.	Acres.	Acres.	Acres.	Acres.
I. CENTRAL DIVISION—												
Adelaide	55,196	52,309	51,793	53,423	54,324	67,528	52,710	47,729	39,807	41,003	43,585	44,206
Carnarvon	3,714	2,377	891	895	1,062	854	444	510	185	256	205	223
Eyre	74,701	72,187	71,147	70,163	81,310	93,392	94,595	84,231	79,891	71,104	77,415	83,379
Fergusson	152,259	156,019	137,874	138,106	161,343	175,188	166,254	146,925	122,734	117,634	125,226	146,540
Gawler	149,207	152,503	146,838	156,568	164,506	185,479	167,071	153,070	147,273	143,235	153,953	161,452
Hindmarsh	31,596	25,953	17,985	21,689	21,233	27,216	22,194	22,659	15,550	15,074	20,541	23,218
Light	133,825	137,287	138,232	137,569	134,040	156,435	139,918	134,109	129,966	117,835	117,315	124,655
Sturt	77,951	77,699	70,073	76,445	74,313	88,087	90,657	73,329	66,452	61,937	69,577	72,816
Total	678,449	676,334	634,833	654,858	692,131	794,179	733,843	662,562	601,858	568,078	607,817	656,489
II. LOWER NORTH—												
Burra	28,237	32,184	31,851	34,526	34,405	41,435	38,578	33,167	33,428	28,956	27,808	34,699
Daly	245,653	237,807	237,779	254,879	289,689	315,042	295,905	258,827	264,773	259,235	277,997	286,447
Kimberley	16,162	17,460	17,885	18,178	17,181	17,209	15,354	12,431	13,478	9,070	6,609	8,481
Stanley	194,659	212,917	228,455	246,927	268,816	308,905	276,006	237,698	227,386	222,778	228,274	255,057
Victoria	164,948	176,875	179,795	191,390	210,673	266,882	236,551	210,827	204,525	202,129	208,156	220,631
Total	649,659	677,243	695,765	745,900	820,764	949,473	862,394	752,950	743,590	722,168	748,844	805,315
III. UPPER NORTH—												
Blachford	8,752	10,099	7,944	8,336	5,340	7,223	11,806	8,818	8,105	7,269	5,261	6,100
Dalhousie	99,735	98,451	91,493	92,258	103,520	113,543	109,295	98,158	93,720	87,223	76,972	87,902
Derby	—	—	—	—	—	—	—	—	—	—	—	—
Frome	124,108	131,150	124,149	124,613	121,553	160,309	170,011	132,449	142,214	136,048	127,335	132,276
Granville	15,547	15,189	11,376	11,556	6,072	8,409	11,310	9,111	8,081	6,722	4,607	5,225
Hanson	25,151	23,763	21,338	18,525	11,555	15,151	18,594	17,061	17,941	15,404	9,623	13,355
Herbert	8,613	10,569	9,962	9,482	8,005	7,878	9,040	8,585	6,576	5,328	3,085	3,750
Lytton	101	20	—	—	—	—	—	—	—	—	—	—
Newcastle	31,860	29,356	23,829	22,365	17,826	22,781	33,414	23,482	27,299	20,877	18,607	14,494
Taunton	218	165	15	20	30	93	78	30	61	70	26	63
Total	314,085	318,762	290,106	287,155	273,901	335,387	363,548	297,694	303,997	278,941	245,516	263,165
IV. SOUTH-EASTERN—												
Buckingham	29,036	33,411	34,876	44,937	41,780	53,501	42,842	35,805	26,042	20,285	20,666	25,583
Cardwell	3,163	4,722	5,871	6,071	8,398	7,021	6,630	5,034	2,849	2,079	2,389	3,542
Grey	13,840	4,689	3,543	3,662	6,497	13,897	5,022	3,386	1,692	1,588	1,986	2,546
MacDonnell	9,141	7,063	5,670	6,978	9,852	11,453	11,143	7,233	4,647	2,595	3,492	5,115
Robe	9,636	8,841	6,059	7,258	12,148	15,290	13,688	6,354	6,803	5,159	6,283	7,776
Total	64,816	58,726	56,019	68,906	78,675	101,162	79,325	57,812	42,033	31,706	34,816	44,562
V. WESTERN—												
Bosanquet	—	—	—	120	70	60	150	100	170	140	160	150
Buxton	120	299	662	1,627	4,333	5,520	10,746	12,860	13,369	20,334	24,270	33,261
Dufferin	8,108	12,103	12,847	15,487	18,937	19,912	24,709	21,811	31,612	36,755	33,498	33,463
Flinders	82,523	87,681	69,728	63,803	69,061	77,641	58,770	50,648	32,546	25,892	31,877	39,285
Hopetoun	9,792	14,081	16,023	19,613	18,466	18,195	18,795	12,112	9,069	10,540	10,303	11,334
Jervois	107,650	142,208	147,091	148,119	149,310	147,632	146,595	125,417	106,563	93,960	102,215	108,887
Kintore	24,210	25,110	28,895	26,666	29,166	25,409	29,765	18,621	22,060	21,186	19,165	19,401
Le Hunte	490	600	720	967	1,030	3,282	8,459	16,325	28,343	37,445	41,591	49,259
Manchester	235	195	419	4	24	116	428	365	170	80	30	20
Musgrave	25,062	29,440	29,729	30,126	29,491	32,848	30,614	28,633	25,573	24,078	24,628	28,952
Robinson	66,007	65,708	71,092	72,930	75,896	75,373	75,026	60,113	67,544	64,798	65,023	70,026
Way	77,743	89,486	100,746	104,643	110,083	101,033	103,665	63,329	87,860	83,093	74,290	73,086
York	60	488	850	950	1,464	2,523	2,695	1,479	1,620	1,575	1,335	1,770
Total	402,000	467,399	478,802	485,055	507,331	509,544	510,417	411,813	426,499	419,876	428,385	468,894
IV. MURRAY MALLEE—												
Albert	63,202	84,579	86,618	102,201	120,375	131,106	135,909	124,960	123,190	112,067	117,135	118,124
Alfred	44,483	62,329	76 275	84,380	87,181	111,233	136,895	121,077	137,084	141,802	147,730	160,013
Buccleuch	48,212	58,930	61,306	69,708	82,253	94,536	102,289	82,326	69,292	63,264	62,201	70,549
Chandos	145,064	163,865	159,139	155,051	132,156	152,297	137,073	111,679	92,257	85,637	85,202	101,439
Hamley	971	886	1,111	1,029	608	1,529	2,008	1,205	1,001	1,322	1,233	1,579
Russell	27,376	30,628	31,460	35,039	36,810	30,477	36,192	31,980	22,606	19,289	21,245	24,041
Young	5,864	6,420	7,156	9,608	9,473	9,385	12,238	9,404	7,686	5,590	5,207	6,645
Total	335,172	407,637	423,065	457,016	468,856	530,563	562,604	482,631	453,116	428,971	439,953	482,390
OUTSIDE OF COUNTIES	—	1,105	970	742	362	337	348	35	115	97	117	405
GRAND TOTAL	2,444,181	2,607,206	2,579,560	2,699,632	2,842,020	3,220,645	3,112,479	2,665,497	2,571,208	2,449,837	2,505,448	2,721,220

SUMMARY.

Area and Percentage to Total.

Division.	1910-11.	1911-12.	1912-13.	1913-14.	1914-15.	1915-16.	1916-17.	1917-18.	1918-19.	1919-20.	1920-21.	1921-22.
	Acres.	Acres.	Acres.	Acres.	Acres.	Acres.	Acres.	Acres.	Acres.	Acres.	Acres.	Acres.
Central	678,449	676,334	634,833	654,858	692,131	794,179	733,843	662,562	601,858	568,078	607,817	656,489
Lower North	649,659	677,243	695,765	745,900	820,764	949,473	862,394	752,950	743,590	722,168	748,844	805,315
Upper North	314,085	318,762	290,106	287,155	273,901	335,387	363,548	297,694	303,997	278,941	245,516	263,165
South-Eastern	64,816	58,726	56,019	68,906	78,675	101,162	79,325	57,812	42,033	31,706	34,816	44,562
Western	402,000	467,399	478,802	485,055	507,331	509,544	510,417	411,813	426,499	419,876	428,385	468,894
Murray Mallee	335,172	407,637	423,065	457,016	468,856	530,563	562,604	482,631	453,116	428,971	439,953	412,390
Outside	—	1,105	970	742	362	337	348	35	115	97	117	405
Total	2,444,181	2,607,206	2,579,560	2,699,632	2,842,020	3,220,645	3,112,479	2,665,497	2,571,208	2,449,837	2,505,448	2,721,220
	%	%	%	%	%	%	%	%	%	%	%	%
Central	27·76	25·94	24·61	24·26	24·35	24·66	23·58	24·85	23·41	23·19	24·26	24·13
Lower North	26·58	25·98	26·97	27·63	28·88	29·48	27·70	28·25	28·92	29·48	29·89	29·59
Upper North	12·85	12·23	11·25	10·63	9·64	10·41	11·68	11·17	11·82	11·39	9·80	9·67
South-Eastern	2·65	2·25	2·17	2·55	2·77	3·14	2·55	2·17	1·63	1·29	1·39	1·64
Western	16·45	17·93	18·56	17·97	17·85	15·82	16·40	15·45	16·59	17·14	17·10	17·23
Murray Mallee	13·71	15·63	16·40	16·93	16·50	16·48	18·08	18·11	17·62	17·51	17·56	17·73
Outside	—	·04	·04	·03	·01	·01	·01	·00	·01	·00	—	·01
Total	100·00	100·00	100·00	100·00	100·00	100·00	100·00	100·00	100·00	100·00	100·00	100·00

No. 36.—RETURN of Total Acreage Sown with Wheat (Grain, Hay, and Fed Off, &c.), and the Total Area for All Purposes in each Division.

Season.	Total.	Area Harvested for—			Area in Each Division.						
		Grain.	Hay.	Fodder, &c.	I. Central.	II. Lower North.	III. Upper North.	IV. South-Eastern.	V. Western.	VI. Murray Mallee.	Outside Counties.
	Acres.	Acres.	Acres.	Acres.	Acres.	Acres.	Acres.	Acres.	Acres.	Acres.	Acres.
1900-1	2,254,577	1,913,247	341,330		724,173	641,633	591,564	38,020	184,711	74,476	—
1901-2	2,113,248	1,743,452	369.796		689,192	637,161	504,468	29,146	181,899	71,382	—
1902-3	2,072,631	1,746,842	325.789		665,721	623,584	499,426	36,444	172,816	74,640	—
1903-4	2,081,326	1,711,174	370,152		710,913	634,190	436.007	50,896	172,543	76,777	—
1904-5	2,109.783	1,840,157	269,626		676,036	646,065	443,688	53,190	203.666	87,138	—
1905-6	2,074,960	1,757,036	317,924		674,354	629,534	410,440	55,256	218,467	86,909	—
1906-7	1,984,770	1,686,374	298,396		627,458	605,624	363.037	53,151	235,861	99,639	—
1907-8	2,025,901	1,753,755	271,067	1,079	624,483	600,658	376,684	38,439	265.676	119,961	—
1908-9	2,043,280	1,693,501	348,307	1,472	623,287	590,529	327,645	34,019	296,039	171,761	—
1909-10	2,216,397	1,895,738	318,197	2,462	651,919	636,816	298,896	47,789	341,122	239,855	—
1910-11	2,444,181	2,104,717	336,439	3,025	678,449	649,659	314,085	64,816	402,000	335,172	—
1911-12	2,607,206	2,190,782	401,648	14,776	676,334	677,243	318,762	58,726	467,399	407,637	1,105
1912-13	2.579,560	2,079,633	492,980	6,947	634,833	695,765	290,106	56,019	478,802	423,065	970
1913-14	2,699,632	2,267,851	411,101	20,680	654,858	745,900	287,155	68,906	485.055	457,016	742
1914-15	2,842,020	2,502,630	318,586	20,804	692,131	820,764	273,901	78,675	507,331	468,856	362
1915-16	3,220,645	2,739,214	476,423	5.008	794,179	949,473	335,387	101,162	509,544	530,563	337
1916-17	3,112,479	2,778,357	323,633	10,489	733.843	862.394	363,548	79,325	510,417	562,604	348
1917-18	2,665,497	2,355,682	292.803	17,012	662,562	752,950	297,694	57,812	411,813	482,631	35
1918 19	2,571,208	2,186,349	358,068	26,791	601,858	743,590	303,997	42,033	426,499	453,116	115
1919-20	2,449,837	1,926,915	450,371	72,551	568,078	722,168	278,941	31,706	419,876	428,971	97
1920-21	2,505,448	2,167.646	329,543	8,259	607,817	748,844	245,516	34,816	428,385	439,953	117
1921-22	2,721,220	2,384,012	325,769	11,439	656,489	805,315	263,165	44,562	468,894	482,390	405

No. 37.—DECENNIAL RETURN showing the Area of Leased Land for Depasturing Purposes.

Year.	Pastoral Leases.		Annual Leases.		Total Area of Pastoral Land Leased in each Year.	Annual Rent Payable on		Total Annual Rent Payable.
	Number of Leases.	Area Leased.	Number of Leases.	Area Leased.		Pastoral Leases.	Annual Leases.	
		Sqr. Miles.		Sqr. Miles.	Sqr. Miles.	£	£	£
1912	597	149,199	10	1,358	150,557	26,439	232	26,671
1913	609	150,101	10	1,358	151,459	27,130	232	27,362
1914	592	149,362	9	1,234	150,596	26,682	216	26,898
1915	586	148,386	9	1,234	149,620	26,569	216	26,785
1916*	589	149,346	9	1,234	150,580	26,641	216	26,857
1916-17 †	595	151,171	6	640	151,811	26,748	227	26,975
1917-18	595	150,207	6	640	150,848	26,667	227	26,894
1918-19	588	148,288	4	252	148,540	26,477	138	26,615
1919-20	613	156,022	4	252	156,274	27,453	138	27,591
1920-21	610	159,455	4	252	159,707	27,681	138	27,819
1921-22	618	160,439	4	252	160,691	32,154	138	32,292

No. 38.—DECENNIAL RETURN showing the Number of Depasturing Certificates Issued (exclusive of those Issued by District Councils).

Year.	Depasturing Certificates.		
	Number Issued.	Number of Head of Great Cattle.	Number of Head of Small Cattle.
1912	195	1,567	10,430
1913	216	2,157	4,690
1914	222	1,901	5,960
1915	220	1,826	4,774
1916*	137	1,426	955
1916-17 †	186	2,097	3,249
1917-18	334	3,701	5,602
1918-19	302	3,020	8,605
1919-20	314	4,109	7,749
1920 21	325	3,043	2,047
1921-22	421	4,161	7,971

---

* To 30th June only.

† From 1st July to 30th June, for this and future years.

DAIRYING.

No. 39.—Return showing the Number of Dairy Cows, Quantity of Butter, Cheese, Bacon, and Ham made in Factories and on Farms, Dairying Hands Employed on Farms and Number of Separators, Estimated Value of Plant used in making Butter, &c., on Farms, Year 1921-22.

Division and County.	Number of Dairy Cows.				Separators in use on Farms.	Butter, Cheese, Bacon, &c.			Dairying Hands Employed on Farms.			Estimated Value of Farm Plant and Machinery
	In Milk.	Dry.	Heifers 1 Year and under 2 Years.	Total.		Butter Made.	Cheese Made.	Bacon and Ham Cured.	Male.	Female.	Total.	
	No.	No.	No.	No.	No.	Lbs.	Lbs.	Lbs.	No.	No.	No.	£
I. Central Division—												
Adelaide	16,857	6,013	4,891	27,511	2,345	4,095,666	153,381	768,244	499	963	1,462	31,438
Carnarvon	268	123	134	525	70	18,505	—	6,449	1	42	43	434
Eyre	2,579	889	940	4,408	558	378,467	—	13,728	29	375	404	4,108
Fergusson	2,790	1,144	1,256	5,190	746	258,814	—	46,118	15	540	555	5,576
Gawler	4,383	1,441	1,374	7,198	804	2,959,448	—	21,863	61	738	799	13,055
Hindmarsh	5,783	2,624	2,117	10,524	955	1,436,494	232,741	1,972,768	209	596	805	18,445
Light	6,151	1,967	2,102	10,470	1,282	267,493	—	134,394	34	1,005	1,039	10,987
Sturt	5,205	1,898	1,573	8,676	778	1,023,078	24	1,121,449	209	719	928	17,466
Totals .. 1921–22	44,016	16,099	14,387	74,502	7,538	10,437,965	386,146	4,085,013	1,057	4,978	6,035	101,509
1920–21	39,655	14,847	14,889	69,391	7,078	8,495,685	252,578	3,394,382	978	4,951	5,929	87,570
II. Lower North—												
Burra	1,131	596	491	2,218	235	67,059	—	14,286	13	103	116	1,908
Daly	3,358	1,401	1,391	6,150	905	419,409	—	58,368	22	395	417	7,017
Kimberley	440	330	257	1,027	86	20,214	—	5,935	4	37	41	973
Stanley	4,293	2,015	1,518	7,826	1,183	209,310	—	55,810	30	472	502	12,110
Victoria	4,078	2,033	1,609	7,720	940	630,566	—	79,748	53	371	424	11,091
Totals .. 1921–22	13,300	6,375	5,266	24,941	3,349	1,346,558	—	214,147	122	1,378	1,500	33,099
1920–21	12,172	5,497	5,763	23,432	3,204	1,011,662	—	183,873	100	1,318	1,418	28,445
III. Upper North—												
Blachford	248	162	176	586	32	9,860	—	1,980	4	21	25	480
Dalhousie	3,446	1,801	1,264	6,511	499	901,010	—	40,235	76	356	432	7,871
Derby	—	—	—	—	—	—	—	—	—	—	—	—
Frome	3,834	1,897	1,767	7,498	694	135,601	—	43,719	33	415	448	7,742
Granville	609	328	449	1,386	69	9,041	—	4,340	21	31	52	1,086
Hanson	247	178	200	625	45	6,650	—	3,190	—	30	30	386
Herbert	570	321	351	1,242	67	12,455	—	1,840	21	63	84	855
Lytton	8	17	66	91	1	150	—	—	—	—	—	—
Newcastle	1,000	427	477	1,904	140	362,647	—	3,694	8	91	99	1,930
Taunton	43	59	44	146	2	540	—	—	—	2	2	—
Totals .. 1921–22	10,005	5,190	4,794	19,989	1,549	1,437,954	—	98,998	163	1,009	1,172	20,350
1920–21	9,798	3,910	4,294	18,002	1,554	1,133,713	—	108,826	145	1,067	1,212	18,217
IV South-Eastern—												
Buckingham	619	279	293	1,191	213	56,362	—	10,680	8	232	240	1,504
Cardwell	91	47	164	302	26	11,410	—	—	—	20	20	195
Grey	8,215	4,925	3,907	17,047	851	402,929	3,006,242	480,603	568	1,174	1,742	12,132
MacDonnell	375	292	228	895	96	38,937	—	400	7	47	54	851
Robe	1,016	821	610	2,447	297	62,856	—	7,800	26	191	217	2,528
Totals .. 1921–22	10,316	6,364	5,202	21,882	1,483	572,494	3,006,242	499,483	609	1,664	2,273	17,210
1920–21	8,370	6,101	4,621	19,092	1,393	594,756	1,552,118	329,145	513	1,466	1,979	17,332
V. Western—												
Bosanquet	—	—	—	—	—	—	—	—	—	—	—	—
Buxton	137	64	39	240	57	8,570	—	4,550	—	25	25	444
Dufferin	117	36	19	172	44	6,238	—	5,765	—	53	53	286
Flinders	1,024	562	462	2,048	285	183,541	—	6,542	13	87	100	1,750
Hopetoun	80	45	32	157	44	6,041	—	130	—	40	40	143
Jervois	1,095	673	411	2,179	339	80,375	—	20,655	1	230	231	2,266
Kintore	81	97	16	194	38	3,717	—	3,700	—	47	47	323
Le Hunte	201	85	58	344	105	21,425	—	20,205	—	13	13	517
Manchester	139	98	59	296	10	6,100	—	300	1	6	7	85
Musgrave	332	184	165	681	103	24,181	—	6,587	1	8	9	538
Robinson	441	204	156	801	142	27,809	—	24,890	1	74	75	744
Way	308	142	130	580	127	23,870	—	14,170	—	23	23	716
York	66	34	17	117	5	5,200	—	200	3	9	12	40
Totals .. 1921–22	4,021	2,224	1,564	7,809	1,299	397,067	—	107,694	20	615	635	7,852
1920–21	3,691	2,038	1,753	7,482	1,185	345,176	—	94,007	28	496	524	7,539
VI. Murray Mallee—												
Albert	1,559	747	534	2,840	349	84,954	—	16,321	3	225	228	3,381
Alfred	1,318	613	645	2,576	296	80,454	—	18,423	2	309	311	2,907
Buccleuch	830	281	351	1,462	223	44,939	—	8,050	3	129	132	1,722
Chandos	1,082	406	363	1,851	253	50,652	—	16,974	1	76	77	2,214
Hamley	350	77	67	494	133	22,019	—	13,682	2	125	127	900
Russell	3,724	1,460	1,380	6,564	322	70,628	12	7,709	235	300	535	12,865
Young	84	76	39	199	27	6,406	—	2,230	2	19	21	263
Totals .. 1921–22	8,947	3,660	3,379	15,986	1,603	360,052	12	83,389	248	1,183	1,431	24,252
1920–21	7,651	3,336	3,115	14,102	1,456	302,935	—	61,939	204	1,011	1,215	19,059
Total Counties .. 1921–22	90,605	39,912	34,592	165,109	16,821	14,552,090	3,392,400	5,088,724	2,219	10,827	13,046	204,272
1920–21	81,337	35,729	34,435	151,501	15,870	11,883,927	1,804,696	4,172,172	1,968	10,309	12,277	178,162
Remainder of State 1921–22	262	275	220	757	21	13,509	—	700	—	—	—	65
1920–21	277	193	207	677	12	13,352	—	200	—	—	—	62
Grand Totals ... 1921–22	90,867	40,187	34,812	165,866	16,842	14,565,599	3,392,400	5,089,424	2,219	10,827	13,046	204,337
1920–21	81,614	35,922	34,642	152,178	15,882	11,897,279	1,804,696	4,172 372	1,968	10,309	12,277	178,224
Increase	9,253	4,265	170	13,688	960	2,668,320	1,587,704	917,052	251	518	769	26,113

DAIRYING.

No. 40.—Hands Employed, Power of Engines, Value of Machinery and Plant; also Quantity of Milk Treated, Butter and Cheese Made, and Bacon Cured in Factories and on Farms, Year ended 30th June, 1922.

		In Factories.	On Farms.	Total.
Hands Employed—				
Males	number	354	2,219	2,573
Females	number	35	10,827	10,862
Total	number	389	13,046	13,435
Power of Engines (full capacity)	h.p.	1,453	—	1,453
Value of Plant and Machinery	£	99,672	204,337	304,009
Milk used for making Butter	galls.	21,072,982	10,389,982	31,462,964
Butter made	lbs.	10,658,132	3,907,467	14,565,599
Milk used for making Cheese	galls.	3,269,832	257	3,270,089
Cheese made	lbs.	3,392,160	240	3,392,400
Bacon and Ham cured	lbs.	4,169,206	920,218	5,089,424

NOTE.—Of 21,072,982 galls. milk used in factories for making 10,658,132lbs. butter, only 319,596galls. were treated in butter factories, the balance, 20,753,386galls., having been separated on farms.

No. 41.—RETURN showing Details of the Dairying Industry for the Years 1917-18 to 1921-22.

Item.	Unit of Quantity.	Years.				
		1917-18.	1918-19.	1919-20.	1920-21.	1921-22.
Number of dairy cows—						
In milk	Number	69,428	75,127	76,635	81,614	90,867
Dry	"	27,233	28,103	30,347	35,922	40,187
Heifers one year and under two years	"	29,351	32,577	30,885	34,642	34,812
Total	"	126,012	135,807	137,867	152,178	165,866
Number of butter, cheese, and bacon factories	"	56	58	55	54	56
Hands employed (on farms and in factories)	"	10,571	11,314	11,709	12,625	13,435
Number of separators used on farms	"	13,888	14,396	14,836	15,882	16,842
Estimated value of plant and machinery—						
On farms	£	108,534	126,999	143,245	178,224	204.337
In factories	"	38,603	43,258	44,967	50,399	99,672
Total	"	147,137	170,257	188,212	228,623	304,009
Power of engines in factories—Full capacity	H.p.	919	915	1,022	1,047	1,453
Total milk used for making butter	Galls.	23,783,836	23,280,367	21,850,595	26,333,714	31,462,964
" " cheese	"	2,401,570	2,363,364	2,488,942	1,728,728	3,270,089
Number of pigs slaughtered for bacon	Number	72,519	74,164	63,426	44,679	53,792
Production—						
Butter made on farms	Lbs.	3,566,693	3,569,438	3,681,731	3,674,359	3.907,467
" in factories	"	6,916,202	6,875,351	6,128,604	8,222,920	10,658,132
Total	"	10,482,895	10,444,789	9,810,335	11,897,279	14,565,599
Cheese made on farms	"	3,410	1,111	250	—	240
" in factories	"	2,446,306	2,411,277	2,539 933	1,804,696	3,392,160
Total	"	2,449,716	2,412,388	2,540,183	1,804,696	3,392,400
Bacon and ham cured on farms	"	1,578,036	1,291,880	875,599	783,202	920,218
" " in factories	"	5,013,028	5,275,514	4,935,017	3,389,170	4,169,206
Total	"	6,591,064	6,567,394	5,810,616	4,172,372	5,089,424
Butter exported (oversea)	"	1,563,174	1,103,760	2,401,224	3,670,822	3,897,152
" "	£	103,811	79,519	182,299	439,920	242,662
Estimated value of dairying production	£	1,437,117	1,546,650	1,706,624	2,333,102	1,839,178

NOTE.—For Murray Bridge Herd Testing results *see* Production Report, p. xxiii.

No. 42.—DECENNIAL RETURN showing the Number and Description of Live Stock in South Australia.

Year.	Horses.				Cattle.			Sheep.	Goats.	Pigs.	Camels.	Mules.	Donkeys	Ostriches
	Light.	Draught.	Entires.	Total.	Dairy Cows.	Other.	Total.							
1912-13 ...	103,960	169,701	2,878	276,539	114,734	268,684	383,418	5,481,489	11,862	69,832	3,199	801	1,912	1,345
1913-14 ...	103,632	177,322	2,687	283,641	107,879	245,026	352,905	5,073,057	9,534	64,119	3,783	913	2,431	1,173
1914-15 ...	96,058	169,288	2,531	267,877	91,181	209,398	300,579	4,208,461	8,563	69,893	3,773	915	2,638	1,006
1915-16 ...	91,206	159,519	2,608	253,333	‡100,662	125,903	226,565	3,674,547	8,837	66,237	4,300	984	2,555	571
1916-17 ...	85,531	169,508	2,383	257,422	113,859	175,028	288,887	5,091,282	9,542	118,542	3,234	997	3,455	572
1917-18 ...	85,698	174,940	2,202	262,840	126,012	187,233	313,245	6,229,519	9,315	110,353	3,703	885	3,577	526
1918-19 ...	87,545	179,459	2,251	269,255	135,807	206,961	342,768	6,625,184	8,884	79,078	3,705	887	4,287	652
1919-20 ...	86,756	176,310	1,835	264,901	137,867	211,695	349,562	6,014,565	8,262	60,295	2,794	1,063	3,115	484
1920-21 ...	88,714	177,762	1,711	268,187	152,178	224,221	376,399	6,359,944	8,422	78,395	4,217	995	3,016	531
1921-22 ...	86,178	179,897	1,564	267,639	165,866	253,331	419,197	6,257,052	8,411	87,667	3,066	971	3,665	577

‡ Heifers, 1 year and under 2 years, included from 1915-16.

LIVE STOCK—HORSES AND CATTLE.

No. 43.—Quinquennial Return showing the Number of Horses and Cattle in each Division and County.

Division and County.	Horses.					Cattle.				
	1917-18.	1918-19.	1919-20.	1920-21.	1921-22.	1917-18.	1918-19	1919-20.	1920-21.	1921-22.
I. Central Division—										
Adelaide	25,642	25,948	26,077	26,935	27,362	28,514	31,123	30,703	33,880	36,352
Carnarvon	1,220	1,308	1,255	1,288	1,316	718	767	745	760	929
Eyre	6,272	6,442	5,784	5,691	5,609	6,546	6,354	5,525	6,991	7,661
Fergusson	14,186	14,678	14,824	14,738	14,696	7,283	8,182	8,211	8,379	9,402
Gawler	12,800	12,449	12,468	12,315	12,089	8,604	9,511	9,130	10,352	11,064
Hindmarsh	5,960	6,032	6,195	6,426	6,095	12,699	12,950	13,343	13,943	15,271
Light	13,361	13,561	13,553	13,723	13,394	13,090	14,631	14,129	15,221	14,993
Sturt	7,307	7,480	6,986	7,036	7,055	11,869	12,654	12,335	13,497	14,067
Total	86,748	87,898	87,142	88,152	87,616	89,323	96,172	94,122	103,023	109,739
II. Lower North—										
Burra	3,547	3,438	3,117	3,329	3,471	3,353	3,516	3,427	3,891	4,363
Daly	17,535	18,777	18,493	18,243	18,382	8,633	9,987	9,452	9,950	10,240
Kimberley	1,333	1,472	1,466	1,437	1,448	1,702	1,936	1,847	2,066	2,601
Stanley	17,879	17,960	18,415	18,760	18,189	9,667	10,733	11,097	12,159	12,304
Victoria	15,639	16,083	16,168	16,006	16,099	12,326	13,073	12,017	13,247	14,980
Total	55,933	57,730	57,659	57,775	57,589	35,681	39,245	37,840	41,313	44,488
III. Upper North—										
Blachford	758	747	864	797	743	1,765	2,050	2,367	3,177	3,036
Dalhousie	7,147	7,250	6,929	7,097	6,909	9,397	9,651	9,940	12,006	11,748
Derby	70	78	69	73	68	121	93	118	157	122
Frome	10,335	11,168	10,590	10,377	9,979	9,899	11,278	11,313	13,017	14,969
Granville	1,154	1,168	1,259	1,208	1,176	2,698	3,543	4,126	5,517	5,700
Hanson	1,136	1,131	1,091	1,131	1,001	1,828	2,058	3,524	4,383	4,250
Herbert	1,338	1,443	1,458	1,619	1,430	3,406	4,386	4,104	3,839	4,391
Lytton	137	149	166	172	157	708	848	977	1,395	1,628
Newcastle	2,267	2,271	2,308	2,481	1,894	4,976	5,445	4,602	5,467	8,689
Taunton	333	304	387	428	357	2,713	3,512	4,655	3,840	3,621
Total	24,675	25,709	25,121	25,383	23,714	37,511	42,864	45,726	52,798	58,154
IV. South-Eastern—										
Buckingham	3,359	3,129	3,064	2,857	2,953	1,493	1,641	1,552	1,591	1,944
Cardwell	574	554	713	485	644	492	522	1,289	784	1,233
Grey	9,967	10,425	9,836	9,772	9,927	24,841	27,187	27,457	29,550	34,638
MacDonnell	2,151	2,145	1,853	1,913	1,841	1,211	1,446	1,539	1,975	1,891
Robe	4,272	4,525	4,006	3,666	3,504	3,969	4,236	4,610	4,759	4,912
Total	20,323	20,778	19,472	18,693	18,869	32,006	35,032	36,447	38,659	44,618
V. Western—										
Bosanquet	113	126	150	97	108	500	190	190	298	226
Buxton	775	860	997	1,206	1,687	625	649	677	623	729
Dufferin	1,133	1,224	1,294	1,381	1,452	371	232	454	320	329
Flinders	5,394	5,134	4,987	4,879	4,786	3,840	3,724	3,899	3,714	3,641
Hopetoun	870	670	582	586	641	313	293	254	276	290
Jervois	6,561	6,272	5,925	5,831	5,878	3,143	3,430	3,306	3,346	3,842
Kintore	1,160	1,134	984	963	1,029	358	428	343	331	387
Le Hunte	989	1,157	1,283	1,704	1,894	208	220	286	426	588
Manchester	370	436	484	420	385	928	791	1,134	876	1,300
Musgrave	2,394	2,382	2,321	2,204	2,191	1,029	1,104	1,089	1,150	1,199
Robinson	3,776	3,900	3,458	3,693	3,902	1,156	1,195	1,085	1,103	1,325
Way	3,132	3,086	2,696	2,739	2,695	991	1,190	1,033	1,069	1,002
York	263	276	205	398	207	769	931	956	1,221	900
Total	26,930	26,657	25,366	26,101	26,855	14,231	14,377	14,706	14,753	15,758
VI. Murray Mallee—										
Albert	5,874	6,066	5,791	6,064	6,286	3,301	3,800	3,603	4,487	4,940
Alfred	5,626	6,050	5,933	6,514	6,894	4,426	4,970	4,554	4,567	5,191
Buccleuch	3,807	4,106	4,011	4,302	4,281	1,703	2,442	2,121	2,354	2,358
Chandos	5,736	5,359	5,311	5,864	6,122	2,677	2,929	2,522	2,858	3,414
Hamley	1,090	1,109	1,348	1,400	1,653	746	726	690	700	848
Russell	3,885	4,074	3,907	3,556	3,445	9,296	10,677	10,215	10,306	11,567
Young	720	646	505	500	520	688	555	457	546	482
Total	26,738	27,410	26,806	28,200	29,201	22,837	26,099	24,162	25,818	28,800
Total Counties	241,347	246,182	241,566	244,304	243,844	231,589	253,789	253,003	276,364	301,557
Remainder of State—										
Northern Division	3,087	3,286	3,304	3,910	3,869	7,952	12,370	12,965	13,941	16,459
North-Eastern Division	4,613	4,518	4,784	4,910	4,654	33,920	35,696	32,597	33,862	36,187
North-Western Division	13,539	14,950	14,930	14,732	14,907	39,721	40,823	50,609	51,783	64,444
Western Division	254	319	317	331	365	63	90	388	449	550
Total Outside	21,493	23,073	23,335	23,883	23,795	81,656	88,979	96,559	100,035	117,640
Grand Total	262,840	269,255	264,901	268,187	267,639	313,245	342,768	349,562	376,399	419,197
Increase on previous year — Number	5,418	6,415	− 4,354	3,286	− 548	24,358	29,523	6,794	26,837	42,798
Increase on previous year — %	2·10	2·44	− 1·62	1·24	− ·20	8·43	9·42	1·98	7·68	11·37

LIVE STOCK.—SHEEP AND PIGS.

No. 44.—QUINQUENNIAL RETURN showing the number of Sheep and Pigs in each Division and County.

DIVISION AND COUNTY.	SHEEP.					PIGS.				
	1917-18.	1918-19.	1919-20.	1920-21.	1921-22.	1917-18.	1918-19.	1919-20.	1920-21.	1921-22.
I. CENTRAL DIVISION—										
Adelaide	161,368	163,401	139,060	140,011	145,237	18,037	13,183	10,987	13,403	16,316
Carnarvon	40,485	50,113	50,924	42,268	43,149	389	253	103	195	229
Eyre	137,706	133,569	95,375	126,591	133,320	2,607	2,021	1,536	2,038	1,808
Fergusson	214,702	216,194	200,022	161,327	159,329	3,843	3,086	2,064	2,326	2,512
Gawler	154,292	147,077	104,821	106,193	95,004	5,123	3,257	2,755	4,019	4,377
Hindmarsh	201,460	207,184	180,589	181,645	176,634	6,651	5,955	4,803	5,731	6,782
Light	135,081	137,671	116,238	130,188	119,506	5,992	4,857	4,583	5,678	5,559
Sturt	250,213	243,285	205,103	209,534	204,934	4,563	4,618	3,317	4,573	4,504
Total	1,295,307	1,298,494	1,092,132	1,097,757	1,077,113	47,205	37,230	30,148	37,963	42,087
II. LOWER NORTH—										
Burra	241,519	243,925	219,779	264,343	253,396	842	632	439	624	698
Daly	230,875	271,120	206,347	196,698	166,302	5,778	3,424	3,072	3,985	3,776
Kimberley	106,170	100,215	114,201	120,528	132,369	454	397	196	242	303
Stanley	305,848	318,528	255,068	249,183	248,759	5,865	3,874	3,179	4,156	4,672
Victoria	269,268	271,337	236,596	244,459	247,056	5,322	3,420	2,962	3,982	4,213
Total	1,153,680	1,205,125	1,031,991	1,075,211	1,047,882	18,261	11,747	9,848	12,989	13,662
III. UPPER NORTH—										
Blachford	36,727	44,646	52,707	54,398	50,332	481	422	213	256	216
Dalhousie	143,066	166,952	151,937	189,049	169,426	3,261	2,297	1,863	2,262	2,343
Derby	24,245	25,584	22,228	21,300	23,691	2	1	1	—	1
Frome	167,903	186,903	176,742	210,229	185,307	3,650	2,972	2,462	2,816	2,827
Granville	80,153	103,899	107,976	111,259	105,142	582	374	245	486	418
Hanson	60,870	85,104	75,918	93,281	77,606	682	422	237	351	422
Herbert	102,916	114,646	113,963	117,743	110,228	466	264	181	284	231
Lytton	66,100	83,691	75,712	89,790	68,486	6	1	—	—	2
Newcastle	71,394	66,831	68,894	77,065	91,407	766	775	738	841	532
Taunton	71,899	70,306	74,467	79,621	72,315	31	48	7	23	38
Total	825,273	948,562	920,544	1,043,735	953,940	9,927	7,576	5,947	7,319	7,030
IV. SOUTH-EASTERN—										
Buckingham	139,200	150,206	154,062	127,411	136,222	1,280	828	505	376	481
Cardwell	16,825	24,456	31,951	25,560	17,365	393	301	122	123	111
Grey	475,949	501,009	425,174	415,856	414,620	5,062	4,336	3,170	3,928	6,874
MacDonnell	142,686	171,744	162,423	160,170	161,964	273	233	158	103	258
Robe	329,845	347,196	341,219	279,315	337,629	648	421	237	301	430
Total	1,104,505	1,194,611	1,114,829	1,008,312	1,067,800	7,656	6,119	4,192	4,831	8,154
V. WESTERN—										
Bosanquet	40,000	50,000	44,000	62,000	46,000	—	3	16	10	—
Buxton	120	644	3,444	5,973	5,598	274	223	207	226	342
Dufferin	5,995	7,475	7,608	8,007	11,412	414	288	189	251	221
Flinders	125,845	138,555	154,145	153,279	152,795	2,573	1,059	427	675	815
Hopetoun	26,841	22,656	24,897	31,543	36,044	257	189	73	208	161
Jervois	54,393	74,031	65,060	77,909	78,826	3,137	1,609	934	1,295	1,193
Kintore	16,399	17,979	16,812	21,285	24,951	428	375	231	250	276
Le Hunte	270	70	150	1,734	1,287	452	353	274	370	449
Manchester	62,044	60,622	54,262	60,762	87,059	108	67	38	101	90
Musgrave	126,796	144,887	126,651	147,924	149,867	707	366	224	312	336
Robinson	75,241	76,099	70,238	84,817	93,512	1,628	1,048	407	892	864
Way	12,948	14,449	14,196	16,936	19,527	1,435	1,011	754	1,237	684
York	2,400	1,150	1,160	12,100	1,300	219	92	36	52	17
Total	549,292	608,617	582,623	684,269	708,178	11,632	6,683	3,810	5,879	5,448
VI. MURRAY MALLEE—										
Albert	29,550	36,343	25,402	34,560	37,968	2,809	2,244	1,054	1,890	2,304
Alfred	34,318	51,948	39,881	50,253	46,770	3,144	1,761	1,170	1,987	2,356
Buccleuch	5,567	12,695	13,161	11,024	11,535	3,116	1,704	1,052	1,340	1,303
Chandos	37,845	48,322	35,378	36,575	31,782	3,119	1,485	908	1,226	1,479
Hamley	27,789	29,066	29,056	32,410	32,733	397	227	167	147	334
Russell	110,071	120,033	95,295	96,615	101,228	2,627	1,963	1,766	2,425	3,011
Young	37,259	41,400	46,355	55,083	52,042	122	85	41	60	67
Total	282,399	339,807	284,528	316,520	314,058	15,334	9,469	6,158	9,075	10,854
TOTAL COUNTIES	5,210,456	5,595,216	5,026,647	5,225,804	5,168,971	110,015	78,824	60,103	78,056	87,235
Outside of Counties										
Northern Division	120,585	141,958	133,697	174,141	164,110	80	97	59	54	124
North-Eastern Division	687,086	668,636	672,446	738,183	651,752	50	62	72	49	44
North-Western Division	188,647	187,208	165,479	201,634	251,710	109	44	29	26	99
Western Division	22,745	32,166	16,296	20,182	20,509	99	51	32	210	165
Total Outside of Counties	1,019,063	1,029,968	987,918	1,134,140	1,088,081	338	254	192	339	432
GRAND TOTAL	6,229,519	6,625,184	6,014,565	6,359,944	6,257,052	110,353	79,078	60,295	78,395	87,667
Increase on previous year No.	1,138,237	395,665	-610,619	345,379	—102,892	— 8,189	— 31,275	-18,783	18,100	9,272
Increase on previous year %	22·36	6·35	-9·22	5·74	—1·62	— 6·91	— 28·34	-23·75	30·02	11·83

LIVE STOCK.—COUNTIES.

No. 45.—RETURN showing the Number and Description of Live Stock in each County and Division on June 30th, 1922.

COUNTY AND DIVISION.	CATTLE.					HORSES.			SHEEP (including Lambs).			PIGS.	GOATS.
	Total.	Dairy Cows. Two Years and Over.		Dairy Cows. Heifers 1 Year and under 2 Years.	All other Cattle (including Calves).	Total.	Light.	Draught.	Total.	Ewes.	Under 1 Year Old.		
		In Milk.	Dry.										
	No.	No.	No.	No.	No.	No.	No.	No.	No.	No.	No.	No.	No,
I. CENTRAL DIVISION—													
Adelaide	36,352	16,857	6,013	4,891	8,591	27,362	12,719	14,643	145,237	65,619	42,766	16,316	898
Carnarvon	929	268	123	134	404	1,316	413	903	43,149	18,722	11,004	229	5
Eyre	7,661	2,579	889	940	3,253	5,609	1,461	4,148	133,320	56,358	32,470	1,808	12
Fergusson	9,402	2,790	1,144	1,256	4,212	14,696	2,718	11,978	159,329	69,289	39,554	2,512	12
Gawler	11,064	4,383	1,441	1,374	3,866	12,089	2,834	9,255	95,004	42,427	26,987	4,377	38
Hindmarsh	15,271	5,783	2,624	2,117	4,747	6,095	2,385	3,710	176,634	74,946	46,206	6,782	13
Light	14,993	6,151	1,967	2,102	4,773	13,394	3,295	10,099	119,506	51,772	31,718	5,559	30
Sturt	14,067	5,205	1,898	1,573	5,391	7,055	1,983	5,072	204,934	96,689	56,479	4,504	46
Total, 1921-22 ..	109,739	44,016	16,099	14,387	35,237	87,616	27,808	59,808	1,077,113	475,822	287,184	42,087	1,054
Total, 1920-21 ..	103,023	39,655	14,847	14,889	33,632	88,152	28,348	59,804	1,097,757	488,945	289,882	37,963	1,316
II. LOWER NORTH—													
Burra	4,363	1,131	596	491	2,145	3,471	1,242	2,229	253,396	109,320	66,874	698	20
Daly	10,240	3,358	1,401	1,391	4,090	18,382	3,731	14,651	166,302	76,302	42,743	3,776	20
Kimberley	2,601	440	330	257	1,574	1,448	555	893	132,369	62,547	32,316	303	11
Stanley	12,304	4,293	2,015	1,518	4,478	18,189	4,125	14,064	248,759	107,865	68,192	4,672	16
Victoria	14,980	4,078	2,033	1,609	7,260	16,099	3,904	12,195	247,056	115,106	64,821	4,213	53
Total, 1921-22 ..	44,488	13,300	6,375	5,266	19,547	57,589	13,557	44,032	1,047,882	471,140	274,946	13,662	120
Total, 1920-21 ..	41,313	12,172	5,497	5,763	17,881	57,775	13,404	44,371	1,075,211	473,931	288,326	12,989	163
III. UPPER NORTH—													
Blachford	3,036	248	162	176	2,450	743	395	348	50,332	26,412	12,686	216	93
Dalhousie	11,748	3,446	1,801	1,264	5,237	6,909	1,961	4,948	169,426	74,234	34,033	2,343	40
Derby	122	—	—	—	122	68	68	—	23,691	11,592	4,541	1	—
Frome	14,969	3,834	1,897	1,767	7,471	9,979	2,857	7,122	185,307	81,428	46,322	2,827	285
Granville	5,700	609	328	449	4,314	1,176	590	586	105,142	54,652	27,931	418	30
Hanson	4,250	247	178	200	3,625	1,001	351	650	77,606	42,292	17,419	422	—
Herbert	4,391	570	321	351	3,149	1,430	568	862	110,228	54,029	22,276	231	111
Loxton	1,628	8	17	66	1,537	157	139	18	68,486	38,100	14,349	2	—
Newcastle	8,689	1,000	427	477	6,785	1,894	586	1,308	91,407	45,741	23,289	532	10
Taunton	3,621	43	59	44	3,475	357	332	25	72,315	39,251	15,478	38	736
Total, 1921-22 ..	58,154	10,005	5,190	4,794	38,165	23,714	7,847	15,867	953,940	467,731	218,324	7,030	1,305
Total, 1920-21 ..	52,798	9,798	3,910	4,294	34,796	25,383	8,444	16,939	1,043,735	457,907	302,737	7,319	1,134
IV. SOUTH-EASTERN—													
Buckingham	1,944	619	279	293	753	2,953	922	2,031	136,222	46,943	25,678	481	23
Cardwell	1,233	91	47	164	931	644	149	495	17,365	3,699	2,138	111	12
Grey	34,638	8,215	4,925	3,907	17,591	9,927	4,684	5,243	414,620	139,614	90,941	6,874	8
MacDonnell	1,891	375	292	228	996	1,841	924	917	161,964	46,239	19,109	258	—
Robe	4,912	1,016	821	610	2,465	3,504	1,708	1,796	337,629	112,365	53,971	430	—
Total, 1921-22 ..	44,618	10,316	6,364	5,202	22,736	18,869	8,387	10,482	1,067,800	348,860	191,837	8,154	43
Total, 1920-21 ..	38,659	8,370	6,101	4,621	19,567	18,693	8,368	10,325	1,008,312	315,049	169,992	4,831	38
V. WESTERN—													
Bosanquet	226	—	—	—	226	108	58	50	46,000	25,000	16,000	—	—
Buxton	729	137	64	39	489	1,687	256	1,431	5,598	2,614	1,381	342	—
Dufferin	329	117	36	19	157	1,452	289	1,163	11,412	4,734	2,763	221	—
Flinders	3,641	1,024	562	462	1,593	4,786	1,504	3,282	152,795	59,480	35,107	815	144
Hopetoun	290	80	45	32	133	641	155	486	36,044	14,642	7,413	161	—
Jervois	3,842	1,095	673	411	1,663	5,878	1,214	4,664	78,826	38,649	20,136	1,193	37
Kintore	387	81	97	16	193	1,029	217	812	24,951	10,874	5,574	276	—
Le Hunte	588	201	85	58	244	1,894	316	1,578	1,287	573	309	449	—
Manchester	1,300	139	98	59	1,004	385	293	92	87,059	26,978	20,197	90	95
Musgrave	1,199	332	184	165	518	2,191	659	1,532	149,867	61,217	33,471	336	—
Robinson	1,325	441	204	156	524	3,902	788	3,114	93,512	40,546	19,051	864	—
Way	1,002	308	142	130	422	2,695	566	2,129	19,527	9,513	4,733	684	—
York	900	66	34	17	783	207	116	91	1,300	600	400	17	—
Total, 1921-22 ..	15,758	4,021	2,224	1,564	7,949	26,855	6,431	20,424	708,178	295,420	166,535	5,448	276
Total, 1920-21 ..	14,753	3,691	2,038	1,753	7,271	26,101	6,388	19,713	684,269	282,009	179,444	5,879	248
VI. MURRAY MALLEE—													
Albert	4,940	1,559	747	534	2,100	6,286	1,245	5,041	37,968	16,858	7,442	2,304	101
Alfred	5,191	1,318	613	645	2,615	6,894	1,331	5,563	46,770	19,419	9,273	2,356	—
Buccleuch	2,358	830	281	351	896	4,281	615	3,666	11,535	5,855	2,798	1,303	5
Chandos	3,414	1,082	406	363	1,563	6,122	1,089	5,033	31,782	14,989	8,651	1,479	151
Hamley	848	350	77	67	354	1,653	272	1,381	32,733	16,062	7,082	334	22
Russell	11,567	3,724	1,460	1,380	5,003	3,445	1,435	2,010	101,228	38,154	23,668	3,011	19
Young	482	84	76	39	283	520	188	332	52,042	19,103	10,457	67	—
Total, 1921-22 ..	28,800	8,947	3,660	3,379	12,814	29,201	6,175	23,026	314,058	130,440	69,371	10,854	298
Total, 1920-21 ..	25,818	7,651	3,336	3,115	11,716	28,200	6,063	22,137	316,520	136,800	72,311	9,075	111
Total Counties, 1921-22 ..	301,557	90,605	39,912	34,592	136,448	243,844	70,205	173,639	5,168,971	2,189,413	1,208,197	87,235	3.096
" 1920-21	276,364	81,337	35,729	34,435	124,863	244,304	71,015	173,289	5,225,804	2,154,641	1,302,692	78,056	3,010
Increase	25,193	9,268	4,183	157	11,585	– 460	– 810	350	– 56,833	34,772	– 94,495	9,179	86
REMAINDER OF STATE—													
Northern	16,459	53	58	45	16,303	3,869	2,748	1,121	164,110	80,796	37,083	124	1,569
North-Eastern	36,187	110	135	98	35,844	4,654	3,771	883	651,752	323,694	180,699	44	1,126
North-Western	64,444	98	79	75	64,192	14,907	9,711	5,196	251,710	107,248	70,453	99	2,120
Western	550	1	3	2	544	365	255	110	20,509	8,516	5,927	165	500
Total, 1921-22 ..	117,640	262	275	220	116,883	23,795	16,485	7,310	1,088,081	520,254	294,162	432	5,315
Total, 1920-21 ..	100,035	277	193	207	99,358	23,883	18,261	5,622	1,134,140	517,150	347,650	339	5,412
Increase	17,605	– 15	82	13	17,525	– 88	– 1,776	1,688	– 46,059	3,104	– 53,488	93	– 97
Grand total, 1921-22 ..	419,197	90,867	40,187	34,812	253,331	267,639	86,690	180,949	6,257,052	2,709,667	1,502,359	87,667	8,411
Grand total,, 1920-21 ..	376,399	81,614	35,922	34,642	224,221	268,187	89,276	178,911	6,359,944	2,671,791	1,650,342	78,395	8,422
Increase	42,798	9,253	4,265	170	29,110	– 548	– 2,586	2,038	– 102,892	37,876	– 147,983	9,272	– 11

No. 46.—Return showing the Number and Description of Live Stock in each County and District, June 30th, 1922.

County and District.	Cattle.					Horses.			Sheep (including Lambs).			Pigs.	Goats.
	Total.	Dairy Cows.			All Other Cattle (including Calves).	Total.	Light.	Draught.	Total.	Ewes.	Under 1 Year Old.		
		2 Years and Over.		Heifers 1 Year and under 2 Years.									
		In Milk.	Dry.										
	No.	No.	No.	No.	No.	No.	No.	No.	No.	No.	No.	No.	No.
I. CENTRAL DIVISION.													
COUNTY ADELAIDE.													
Suburban Corporations	2,200	1,500	400	100	200	7,000	4,415	2,585	—	—	—	600	500
District Councils of—													
Aldinga	520	236	78	67	139	604	185	419	6,480	3,188	2,355	280	—
Barossa (portion of)	1,987	794	311	289	593	1,185	357	828	10,575	5,207	3,289	633	—
Burnside	723	364	125	89	145	514	254	260	550	400	150	446	—
Campbelltown	900	469	106	106	219	659	284	375	—	—	—	314	40
Clarendon	1,262	486	220	214	342	950	477	473	6,197	2,923	1,978	591	—
Crafers	476	179	104	110	83	456	136	320	—	—	—	268	9
East Torrens	622	269	88	89	176	493	82	411	—	—	—	168	6
Echunga (portion of)	1,120	557	168	189	206	551	148	403	1,615	886	323	451	47
Gawler South (portion of)	—	—	—	—	—	—	—	—	—	—	—	—	—
Highercombe	345	227	39	64	15	300	126	174	3,662	1,505	995	136	6
Kondoparinga (portion of)	662	288	117	76	181	223	102	121	3,470	1,752	1,205	477	1
Marion	1,515	674	309	257	275	1,161	524	637	3,497	1,937	1,250	434	9
Mitcham	2,931	1,060	489	343	1,039	1,511	572	939	1,228	951	260	352	44
Morphett Vale	421	214	54	41	112	526	153	373	3,590	1,545	1,284	169	—
Mount Crawford (portion of)	677	203	77	86	311	328	162	166	14,736	6,111	3,491	290	—
Munno Para East (portion of)	1,030	325	147	136	422	642	208	434	20,172	9,254	5,975	211	15
Munno Para West (portion of)	2,772	1,306	467	387	612	1,663	556	1,107	13,779	5,582	5,133	1,188	2
Noarlunga	684	320	127	61	176	759	306	453	8,847	3,994	3,175	280	7
Onkaparinga (portion of)	3,159	1,598	397	539	625	1,377	623	754	11,950	5,344	3,507	1,401	16
Para Wirra	888	317	126	124	321	445	174	271	4,389	442	194	447	8
Payneham	285	195	40	11	39	200	97	103	—	—	—	45	25
Prospect	650	325	173	75	77	179	101	78	—	—	—	11	—
Springton (portion of)	292	90	59	37	106	138	70	68	5,381	2,594	1,384	79	1
Stirling	799	380	155	158	106	452	228	224	128	23	28	501	13
Talunga	2,696	969	422	361	944	986	454	532	13,587	6,629	3,393	1,184	2
Teatree Gully	566	303	115	102	46	563	195	368	2,092	1,209	767	499	12
Walkerville	34	22	—	—	12	19	11	8	—	—	—	—	—
West Torrens	1,455	769	266	215	205	707	513	194	504	5	4	2,356	11
Willunga (portion of)	757	307	127	130	193	590	266	324	5,938	2,842	2,156	353	—
Woodville	1,965	1,126	357	228	254	1,170	520	650	135	132	3	959	124
Yatala North	1,007	429	192	112	274	601	210	391	2,438	969	409	492	—
Yatala South	952	556	158	95	143	410	210	200	297	195	58	701	—
Hundred of Port Adelaide (portion of), viz., Torrens and Garden Islands	—	—	—	—	—	—	—	—	—	—	—	—	—
Total of County Adelaide	36,352	16,857	6,013	4,891	8,591	27,362	12,719	14,643	145,237	65,619	42,766	16,316	898
COUNTY CARNARVON.													
District Councils of—													
Dudley, viz., Hundreds of—													
Dudley	326	103	28	46	149	389	99	290	18,059	7,450	4,265	70	—
Haines (portion of)	49	13	6	2	28	37	13	24	2,531	850	561	18	2
Kingscote, viz., Hundreds of—													
Cassini	7	—	2	—	5	10	2	8	2,361	950	596	—	—
Duncan	3	1	1	—	1	13	6	7	2,747	1,050	780	—	—
Haines (portion of)	3	1	—	1	1	28	10	18	727	380	250	—	—
MacGillivray	53	16	6	15	16	104	24	80	1,901	906	597	40	—
McDonald	—	—	—	—	—	—	—	—	—	—	—	—	—
Menzies	455	128	72	66	189	700	244	456	12,647	6,109	3,390	100	3
Newland	—	—	—	—	—	—	—	—	460	260	100	—	—
Ritchie	10	3	—	—	7	9	8	1	773	377	185	1	—
Seddon	21	3	7	4	7	17	3	14	559	190	140	—	—
Remainder of County	2	—	1	—	1	9	4	5	384	200	140	—	—
Total of County Carnarvon	929	268	123	134	404	1,316	413	903	43,149	18,722	11,004	229	5
COUNTY EYRE.													
District Councils of—													
Swan Reach (prtn. of), viz., Hds. of													
Fisher	43	11	9	9	14	20	12	8	6,191	812	54	4	
Skurray	75	16	9	10	40	67	36	31	10,116	3,500	1,500	2	—
English, viz., Hundreds of—													—
Bower	345	116	31	42	156	356	145	211	5,117	2,460	1 466	44	—
English	1,284	594	136	168	386	1,214	268	946	12,993	5,139	4,107	301	—
Morgan (portion of), viz., Hds. of—													
Brownlow (portion of)	259	78	25	36	120	196	46	150	2,946	973	539	26	—
Eba	350	72	53	38	187	217	80	137	10,405	5,281	2,363	184	8
Hay	25	5	5	3	12	40	24	16	6,951	3,096	1,945	—	—
Beatty	267	60	51	37	119	156	29	127	6,968	3,185	1,380	51	4
Neales, viz., Hundreds of—													
Dutton (portion of)	229	65	31	42	91	154	37	117	3,127	1,274	840	67	—
Brownlow (portion of)	446	182	40	56	168	335	59	276	2,508	1,170	660	92	—
Neales	1,184	527	138	145	374	1,038	252	786	11,802	5,130	3,303	368	—
Keyneton, viz., Hundreds of—													
Bagot	875	198	113	126	438	451	79	372	6,543	2,047	1,269	165	—
Jellicoe (portion of)	659	181	63	71	344	339	121	218	21,098	10,626	5,508	94	—
Truro, viz., Hundreds of—													
Anna	527	171	51	53	252	327	92	235	2,967	1,421	600	98	—
Dutton (portion of)	632	153	81	65	333	365	92	273	6,062	2,646	2,117	181	—
Jellicoe (portion of)	461	150	53	39	219	334	89	245	17,526	7,598	4,819	131	—
Total of County Eyre	7,661	2,579	889	940	3,253	5,609	1,461	4,148	133,320	56,358	32,470	1,808	12
COUNTY FERGUSSON.													
District Councils of—													
Clinton (portion of), viz., Hds. of—													
Cunningham (portion of)	81	24	17	12	28	141	31	110	612	100	60	30	—
Dalrymple, viz., Hundreds of—													
Dalrymple	781	299	77	97	308	971	215	756	14,673	6,552	4,031	290	7
Ramsay (portion of)	127	42	18	19	48	131	20	111	2,876	1,467	710	33	—
Melville, viz., Hundreds of—													
Melville	1,738	573	236	215	714	1 659	427	1,232	23,513	10,039	6,172	570	5
Moorowie (portion of)	384	140	31	71	142	362	108	254	10,239	3,839	2,617	83	—
Minlaton, viz., Hundreds of—													
Curramulka	632	186	75	80	291	1,180	173	1,007	12,272	5,170	3,065	93	—
Koolywurtie	392	116	52	53	171	841	110	731	9,150	3,577	2,124	161	—
Minlacowie	742	214	88	86	354	1,155	184	971	10,007	4,021	2,043	207	—
Ramsay (portion of)	156	53	17	21	65	262	36	226	2,785	1,078	508	41	—
Warooka, viz., Hundreds of—													
Carribie	271	33	42	43	153	360	113	247	2,525	1,195	560	60	—
Coonarie	110	—	—	—	110	—	—	—	402	—	—	—	—
Moorowie (portion of)	88	39	5	10	34	163	37	126	3,230	1,690	959	14	—
Para Wurlie	680	131	87	66	396	710	183	527	14,522	6,018	3,492	120	—
Warrenben	174	—	—	—	174	93	44	49	150	—	—	—	—

No. 46.—Return showing the Number and Description of Live Stock in each County and District, &c.—*continued.*

County and District.	Cattle.					Horses.			Sheep (including Lambs).			Pigs.	Goats.
	Total.	Dairy Cows. 2 Years and Over. In Milk.	Dairy Cows. 2 Years and Over. Dry.	Dairy Cows. Heifers 1 Year and under 2 Years.	All Other Cattle (including Calves).	Total.	Light.	Draught.	Total.	Ewes.	Under 1 Year Old.		
	No.	No.	No.	No.	No.	No.	No.	No.	No.	No.	No.	No.	No.
I. CENTRAL DIVISION—*contd.*													
COUNTY FERGUSSON—*continued.*													
District Councils of—													
Yorke Peninsula, viz., Hds. of—													
Cunningham (portion of)	576	187	105	85	199	1.425	282	1,143	10,255	4,570	2,327	158	—
Kilkerran	604	174	69	95	266	1,135	184	951	13,643	6,193	3,085	160	—
Maitland	764	272	60	127	305	1,903	242	1,661	12,942	6,276	3,652	183	—
Muloowurtie	376	136	39	55	146	982	151	831	4,217	1,995	1,272	114	—
Wauraltee	726	171	126	121	308	1,223	178	1,045	11,316	5,509	2,877	195	—
Total of County Fergusson ...	9,402	2,790	1,144	1,256	4,212	14,696	2,718	11,978	159,329	69,289	39,554	2,512	12
COUNTY GAWLER.													
District Councils of—													
Alma Plains, viz., Hundred of—													
Alma (portion)	706	288	91	69	258	1,219	310	909	12,867	5,951	3,815	286	11
Balaklava (ptn. of), viz., Hds. of—													
Balaklava .... Dalkey (portion of)	695	365	84	100	146	1,284	239	1,045	4,278	1,867	1,138	531	—
Dalkey, viz., Hundred of—													
Dalkey (portion of)	860	405	132	102	221	1,537	271	1,266	7,673	2,647	1,676	389	1
Dublin, viz., Hundreds of—													
Dublin........................ Port Gawler (portion of)	1,107	413	92	159	443	1,376	340	1,036	11,507	5,073	3,934	502	15
Gawler South (ptn. of), viz., Hd. of—													
Mudla Wirra (portion of)	—	—	—	—	—	—	—	—	—	—	—	—	—
Grace, viz., Hundred of—													
Grace (portion of)	930	364	122	122	322	1,266	292	974	6,144	1,763	1,106	414	4
Mudla Wirra North, viz., Hds. of—													
Mudla Wirra (portion of) ...... Grace (portion of)	790	309	104	133	244	1,017	190	827	4,286	2,113	1,278	322	5
Mudla Wirra South, viz., Hd. of—													
Mudla Wirra (portion of)	1,753	809	225	267	452	1,324	343	981	4,798	2,582	1,424	782	—
Munno Para W. (pn. of), viz., Hd. of—													
Mudla Wirra (portion of)	—	—	—	—	—	—	—	—	—	—	—	—	—
Port Gawler, viz., Hundreds of—													
Grace (portion of) .... Port Gawler (portion of)	2,945	1,076	394	306	1,169	1,664	523	1,141	23,320	10,671	7,703	683	1
Port Wakefield (pn. of), viz., Hd. of—													
Inkerman	593	141	71	37	344	720	170	550	8,594	3,998	2,314	261	1
Rhynie, (ptn. of), viz., Hd. of—													
Alma (portion of)	416	111	93	52	160	337	95	242	8,996	4,832	2,211	105	—
Stockport (ptn. of), viz., Hd. of—													
Alma (portion of)	269	102	33	27	107	345	61	284	2,541	930	388	102	—
Total of County Gawler	11,064	4,383	1,441	1,374	3,866	12,089	2,834	9,255	95,004	42,427	30,361	4,377	38
COUNTY HINDMARSH.													
District Councils of—													
Bremer, viz., Hundreds of—													
Alexandrina (portion of) ..... Bremer (portion of) .... Strathalbyn (portion of)	2,695	885	365	364	1,081	906	325	581	14,465	6,099	4,145	1,040	—
Echunga (ptn. of), viz., Hd. of—													
Macclesfield (portion of)	28	12	5	7	4	21	8	13	—	—	—	14	—
Encounter Bay, viz., Hds. of—													
Waitpinga (portion of) .... Encounter Bay (portion of) ...	328	137	60	35	96	133	54	79	4,954	1,605	1,077	72	—
Encounter Bay (portion of) ... Goolwa (portion of)	966	335	180	137	314	347	167	180	13,959	5,364	3,892	422	—
Kondoparinga (pn. of), viz., Hd. of—													
Kondoparinga (portion of)	1,044	443	183	107	311	272	111	161	9,233	3,023	1,572	934	—
Macclesfield, viz., Hundreds of—													
Macclesfield (portion of) ...... Strathalbyn (portion of)	953	362	208	166	217	370	103	267	6,395	3,134	1,836	779	1
Mount Barker, viz., Hundreds of—													
Macclesfield (portion of) ...... Strathalbyn (portion of)	1,572	639	322	253	358	707	335	372	9,114	4,664	1,928	694	—
Onaunga (prtn. of), viz., Hd. of—													
Strathalbyn (portion of)	685	320	67	133	165	592	178	414	10,712	5,657	3,136	209	—
Port Elliot, viz., Hundreds of—													
Goolwa (portion of)	1,188	501	191	205	291	438	132	306	11,501	4,948	2,806	626	—
Nangkita	1,658	656	366	250	386	501	142	359	13,704	6,475	3,384	549	—
Rapid Bay, viz., Hundreds of—													
Yankalilla portion of) .... Waitpinga (portion of)........	751	218	57	47	429	250	153	97	19,761	9,214	5,322	125	—
Strathalbyn, viz., Hundreds of—													
Alexandrina (portion of) ..... Bremer (portion of) .... Kondoparinga (portion of) .... Macclesfield (portion of) ...... Strathalbyn (portion of)	1,606	665	293	213	435	890	331	559	19,947	8,522	5,170	939	—
Willunga (prtn. of), viz., Hd. of—													
Myponga (portion of)	52	7	10	5	30	25	11	14	2,189	970	455	16	—
Yankalilla, viz., Hundreds of—													
Encounter Bay (portion of) ... Mpyponga (portion of)........ Yankalilla (portion of)	1,745	603	317	195	630	643	335	308	40,700	15,271	11,483	363	12
Total of County Hindmarsh ..	15,271	5,783	2,624	2,117	4,747	6,095	2,385	3,710	176,634	74,946	46,206	6,782	13
COUNTY LIGHT.													
District Councils of—													
Angaston, viz., Hundreds of—													
Moorooroo (portion of) .... Nuriootpa (portion of)	2,627	917	391	306	1,013	1,648	618	1,030	20,006	8,783	5,859	737	5
Barossa (prtn. of), viz., Hd. of—													
Nuriootpa (portion of)	6	4	1	1	—	—	—	—	—	—	—	1	—
Belvidere, viz., Hundred of—													
Belvidere	1,565	641	230	203	491	1,310	260	1,050	12,154	4,911	3,265	633	—
Gilbert, viz., Hundred of—													
Gilbert (portion of)............	1,200	539	193	249	219	1 376	321	1,055	11,070	3,356	3,166	1,025	—
Hamilton, viz., Hundreds of—													
Gilbert (portion of) .... Kapunda (portion of) .... Waterloo (portion of)	1,156	489	133	172	362	1,044	234	810	8,897	4,303	2,739	265	—
Julia, viz., Hundred of—													
Julia Creek....................	966	430	147	112	277	1,043	206	837	9,732	4,366	2,936	349	—
Kapunda, viz., Hundreds of—													
Kapunda (portion of)......... Light (portion of)	2,136	742	361	248	785	1,706	576	1,130	18,952	6,665	3,817	649	2

No. 46.—RETURN showing the Number and Description of Live Stock in each County and District, &c.—*continued.*

COUNTY AND DISTRICT.	CATTLE.					HORSES.			SHEEP (including Lambs).			PIGS.	GOATS.
	Total.	Dairy Cows. 2 Years and Over. In Milk.	Dairy Cows. 2 Years and Over. Dry.	Dairy Cows. Heifers 1 Year and under 2 Years.	All Other Cattle (including Calves).	Total.	Light.	Draught.	Total.	Ewes.	Under 1 Year Old.		
	No.	No.	No.	No.	No.	No.	No.	No.	No.	No.	No.	No.	No.
I. CENTRAL DIVISION—*contd.*													
COUNTY LIGHT—*continued.*													
District Councils of—													
Mt. Crawford (ptn. of), viz., Hd. of—													
Moorooroo (portion of)	157	6	6	21	124	23	17	6	7,442	5,129	1,960	10	—
Munno Para E. (pn. of), viz., Hd. of—													
Nuriootpa (portion of)	—	—	—	—	—	1	1	—	—	—	—	—	—
Freeling, viz., Hundreds of—													
Light (portion of)	773	347	72	111	243	1,057	182	875	4,185	1,839	1,271	297	3
Nuriootpa (portion of)	1,597	848	99	269	381	1,520	251	1,269	3,585	1,267	976	617	20
Saddleworth (pn. of), viz., Hds. of—													
Saddleworth (portion of) }	711	250	103	117	241	893	222	671	7,873	3,648	1,639	312	—
Gilbert (portion of) }													
Springton (ptn. of), viz., Hd. of—													
Moorooroo (portion of)	146	65	23	23	35	74	29	45	1,754	853	409	30	—
Stockport (ptn. of), viz., Hds. of—													
Gilbert (portion of) }	459	180	65	54	160	430	90	340	4,205	1,925	1,439	172	—
Light (portion of) }													
Tanunda, viz., Hundreds of—													
Moorooroo (portion of) }	797	405	49	107	236	545	116	429	1,379	490	383	234	—
Nuriootpa (portion of) }													
Waterloo (ptn. of), viz., Hds. of—													
Saddleworth (portion of) }	697	288	94	109	206	724	172	552	8,272	4,237	1,859	228	—
Waterloo (portion of) }													
Total of County Light	14,993	6,151	1,967	2,102	4,773	13,394	3,295	10,099	119,506	51,772	31,718	5,559	30
COUNTY STURT.													
District Councils of—													
Angas, viz., Hundred of—													
Angas	1,012	320	124	127	441	741	161	580	12,519	5,733	2,822	296	—
Brinkley, viz., Hundred of—													
Brinkley	1,487	498	122	29	838	788	149	639	18,013	10,035	5,791	199	—
Freeling (portion of)	906	275	199	109	323	339	121	218	9,978	4,448	3,027	287	3
Caurnamont (ptn. of), viz., Hd. of—													
Ridley	1,139	335	141	129	534	563	151	412	9,439	4,392	2,173	306	—
Mannum (ptn. of), viz., Hd. of—													
Finniss	1,650	602	216	179	653	1,097	235	862	15,253	7,285	4,317	562	21
Mobilong (ptn. of), viz., Hd. of—													
Mobilong	2,911	1,488	432	343	648	1,309	368	941	10,874	4,630	2,841	1,648	18
Monarto, viz., Hundred of—													
Monarto	614	300	59	94	161	560	124	436	17,545	7,122	4,200	304	2
Nairne, viz., Hundred of—													
Kanmantoo	1,120	434	150	196	340	455	235	220	36,929	15,145	11,867	280	2
Onaunga (prtn. of), viz., Hd. of—													
Freeling (portion of)	186	86	28	19	53	107	26	81	1,213	621	249	42	—
Onkaparinga (ptn. of), viz. Hd. of—													
Kanmantoo (portion of)	40	19	5	8	8	20	10	10	1,469	1,204	230	8	—
Springton (prtn. of), viz., Hd. of—													
Jutland (portion of)	2,103	572	299	243	989	548	220	328	31,488	16,790	7,545	400	—
Tungkillo, viz., Hundred of—													
Tungkillo	899	276	123	97	403	528	183	345	40,214	19,284	11,417	172	—
Total of County Sturt	14,067	5,205	1,898	1,573	5,391	7,055	1,983	5,072	204,934	96,689	56,479	4,504	46
II. LOWER NORTH DIVISION.													
COUNTY BURRA.													
District Councils of—													
Apoinga, viz., Hundreds of—													
Apoinga	567	169	98	59	241	627	156	471	25,660	15,188	7,698	118	—
Bright	560	207	76	85	192	363	79	284	10,030	3,171	2,050	81	—
Bundey	149	59	9	25	56	80	17	63	1,354	690	500	34	—
Burra, viz., Hundreds of—													
Baldina	454	110	49	54	241	203	95	108	15,674	6,329	3,582	12	—
King	80	12	7	5	56	31	29	2	30,856	11,271	6,765	—	—
Kooringa	600	233	71	35	261	799	347	452	32,427	11,169	8,612	224	12
Hallett, viz., Hundreds of—													
Hallett	558	133	126	70	229	525	183	342	37,733	20,747	11,506	103	—
Tomkinson	159	16	5	10	128	76	45	31	17,753	6,825	4,580	—	—
Morgan (ptn. of), viz., Hds. of—													
Lindley	100	20	27	15	38	37	18	19	7,558	3,920	1,603	4	8
Maude	348	26	35	39	248	83	38	45	9,540	3,162	2,272	6	—
Mount Bryan, viz., Hundreds of—													
Kingston	507	121	62	57	267	503	148	355	29,326	11,152	7,332	114	—
Mongolata	203	19	26	27	131	104	57	47	13,054	5,497	3,380	2	—
Rees	6	3	1	—	2	7	6	1	3,420	1,275	945	—	—
Remainder of County	72	3	4	10	55	33	24	9	19,011	8,924	6,049	—	—
Total of County Burra	4,363	1,131	596	491	2,145	3,471	1,242	2,229	253,396	109,320	66,874	698	20
COUNTY DALY.													
District Councils of—													
Redhill (ptn. of), viz., Hd. of—													
Redhill	908	227	103	96	482	1,118	288	830	27,769	12,982	7,379	205	—
Clifton (ptn. of), viz., Hds. of—													
Clinton (portion of)	572	187	129	50	206	1,162	162	1,000	10,592	5,339	2,802	362	—
Kulpara (portion of)	3	1	1	—	1	1	1	—	—	—	—	—	—
Tiparra	1,246	328	173	208	537	2,852	426	2,426	32,149	16,784	9,633	443	1
Kadina, viz., Hundreds of—													
Kadina	1,180	394	205	153	428	2,126	495	1,631	11,286	5,570	3,181	509	—
Wallaroo	1,465	574	150	224	517	1,686	529	1.157	9,192	2,572	1,353	735	11
Kulpara, viz., Hundreds of—													
Clinton (portion of)	—	—	—	—	—	—	—	—	—	—	—	—	—
Kulpara (portion of)	683	234	111	73	265	1,299	213	1,086	10,320	5,413	3,413	226	—
Port Broughton, viz., Hds. of—													
Mundoora	479	202	55	53	169	745	214	531	2,269	857	412	157	—
Wokurna	580	207	84	65	224	1,092	206	886	5,356	2,436	819	247	—
Ninnes, viz., Hundreds of—													
Ninnes	370	117	50	75	128	1,019	153	866	5,344	1,826	781	85	—
Tickera	704	217	99	107	281	1,391	275	1,116	6,089	2,543	1,251	199	—
Wiltunga	791	265	83	140	303	1,374	243	1,131	7,802	2,765	1,317	196	6
Pt. Wakefield (pn. of), viz., Hd. of—													
Clinton (portion of)	—	—	—	—	—	—	—	—	—	—	—	—	—
Snowtown (ptn. of), viz., Hds. of—													
Barunga	624	222	77	72	253	1,312	300	1,012	23,499	10,655	6,123	244	2
Cameron	635	183	81	75	296	1,205	226	979	14,636	6,560	4,279	168	—
Total of County Daly	10,240	3,358	1,401	1,391	4,090	18,382	3,731	14,651	166,303	76,302	42,743	3,776	20

No. 46.—Return showing the Number and Description of Live Stock in each County and District, &c.—*continued.*

County and District.	Cattle.					Horses.			Sheep (including Lambs).			Pigs.	Goats.
		Dairy Cows.											
	Total.	2 Years and Over.		Heifers 1 Year and under 2 Years.	All Other Cattle (including Calves).	Total.	Light.	Draught.	Total.	Ewes.	Under 1 Year Old.		
		In Milk.	Dry.										
II. LOWER NORTH DIVISION—*continued.*	No.	No.	No.	No.	No.	No.	No.	No.	No.	No.	No.	No.	No.
COUNTY KIMBERLEY.													
District Councils of—													
Coglin (ptn. of), viz., Hds. of—													
Gumbowie	769	164	106	65	434	540	164	376	13,443	7,537	2,542	106	1
Hardy	2	1	1	—	—	2	2	—	1,350	800	400	—	—
Parnaroo	568	78	55	75	360	267	111	156	17,749	8,796	4,895	17	—
Terowie (ptn. of), viz., Hds. of—													
Ketchowla	80	3	13	1	63	37	14	23	17,000	7,550	4,600	—	—
Terowie	748	168	88	69	423	417	188	229	19,633	7,987	5,514	175	9
Wonna	359	19	48	38	254	131	38	93	19,825	10,944	2,464	5	1
Remainder of County (N. portion)	32	3	14	3	12	26	10	16	12,182	5,933	4,214	—	—
Remainder of County (S. portion)	43	4	5	6	28	28	28	—	31,187	13,000	7,687	—	—
Total of County Kimberley	2,601	440	330	257	1,574	1,448	555	893	132,369	62,547	32,316	303	11
COUNTY STANLEY.													
District Councils of—													
Balaklava (ptn. of), viz., Hds. of—													
Goyder (portion of) Stow Everard (portion of) Hall (portion of)	545	218	42	101	184	761	158	603	3,960	2,073	1,168	142	—
Blyth, viz., Hundred of—													
Blyth	911	328	115	90	378	1,495	314	1,181	11,365	4,210	2,190	260	3
Booborowie (ptn. of), viz., Hd. of—													
Ayers	1,671	498	218	191	764	1,540	365	1,175	21,972	8,413	6,095	603	—
Redhill (ptn. of), viz., Hd. of—													
Koolunga	640	190	129	112	209	1,098	218	880	11,525	4,555	1,780	125	—
Clare, viz., Hundred of—													
Clare (portion of)	924	406	181	129	208	1,088	353	735	15,768	7,461	3,485	523	6
Georgetown (ptn. of), viz., Hd. of—													
Yackamoorundie	430	127	74	67	162	779	155	624	7,785	3,347	1,849	206	—
Hall, viz., Hundred of—													
Hall (portion of)	898	449	108	120	221	1,502	293	1,209	9,567	3,675	2,406	297	—
Hanson, viz., Hundred of—													
Hanson	756	274	136	99	247	1,524	317	1,207	13,587	5,014	3,301	177	—
Hutt and Hill Rivers, viz., Hds. of—													
Andrews (portion of)	275	66	58	43	108	602	126	476	15,490	7,966	5,776	24	—
Hart (portion of)	253	72	49	32	100	599	105	494	9,733	4,247	2,958	91	—
Milne	689	220	126	124	219	1,018	311	707	35,477	17,165	13,498	377	—
Pt. Wakefield (ptn. of), viz., Hd. of—													
Goyder (portion of)	697	224	115	85	273	1,177	258	919	13,725	5,533	3,068	247	5
Rhynie (portion of), viz., Hd. of—													
Port Wakefield (portion of)	52	25	9	6	12	78	20	58	774	530	107	20	—
Snowtown (ptn. of), viz., Hds. of—													
Boucaut	557	189	91	83	194	1,110	186	924	9,115	2,522	1,981	163	—
Everard (portion of)	514	158	74	54	228	743	134	609	5,608	2,240	1,285	156	—
Hart (portion of)	82	31	11	13	27	235	34	201	522	102	42	19	—
Spalding (portion of), viz., Hd. of—													
Andrews (portion of)	264	77	61	42	84	344	82	262	12,107	6,781	3,471	94	—
Stanley, viz., Hundreds of—													
Clare (portion of) Stanley (portion of) Upper Wakefield (portion of)	511	155	80	27	249	719	207	512	15,633	7,513	4,888	206	—
Saddleworth (ptn. of), viz., Hd. of—													
Stanley (portion of)	88	30	16	2	40	187	37	150	3,617	1,313	1,045	82	—
Upper Wakefield, viz., Hds. of—													
Stanley (portion of) Upper Wakefield (portion of)	1,300	454	271	92	483	1,217	369	848	26,719	10,824	6,721	772	2
Waterloo (portion of), viz., Hd. of—													
Stanley (portion of)	247	102	51	6	88	373	83	290	4,710	1,381	1,078	88	—
Total of County Stanley	12,304	4,293	2,015	1,518	4,478	18,189	4,125	14,064	248,759	107,865	68,192	4,672	16
COUNTY VICTORIA.													
District Councils of—													
Belalie, viz., Hundreds of—													
Belalie	1,437	471	233	158	575	1,734	431	1,303	25,621	12,285	6,495	332	15
Whyte (portion of)	274	100	42	23	109	349	73	276	3,399	1,485	1,035	64	—
Booborowie (prtn. of), viz., Hd. of—													
Anne	535	129	58	72	276	503	148	355	21,083	10,182	6,440	159	—
Booyoolie, viz., Hundred of—													
Booyoolie (portion of)	1,127	399	153	133	442	1,185	373	812	6,304	2,145	1,105	454	—
Caltowie (portion of), viz., Hd. of—													
Caltowie	588	205	104	47	232	1,047	194	853	9,952	3,707	1,651	139	4
Crystal Brook, viz., Hundreds of—													
Crystal Brook	1,202	338	187	175	502	1,310	289	1,021	15,299	6,283	3,681	262	—
Howe (portion of)	22	10	5	1	6	30	6	24	75	35	—	7	—
Napperby (portion of)	171	69	22	17	63	328	59	269	2,458	900	565	79	—
Georgetown (ptn. of), viz., Hds. of—													
Bundaleer	992	238	169	104	481	1,231	264	967	22,364	11,485	5,760	224	—
Narridy	477	146	53	92	186	931	157	774	9,797	5,053	2,154	151	—
Gladstone, viz., Hundreds of—													
Booyoolie (portion of)	227	90	56	11	70	443	95	348	2,904	1,066	560	168	—
Yangya	525	184	86	36	219	931	168	763	20,463	10,131	4,593	125	—
Pirie, viz., Hundred of—													
Howe (portion of)	512	78	29	63	342	337	118	219	1,727	565	304	67	3
Napperby (portion of)	1,699	227	102	83	1,287	1,003	238	765	8,636	2,840	1,480	422	21
Pirie	2,127	628	281	280	938	1,527	525	1,002	11,355	5,670	3,437	859	10
Wandearah	1,097	362	153	149	433	961	258	703	9,227	4,727	2,747	329	—
Spalding (prtn. of), viz., Hd. of—													
Reynolds	881	222	156	92	411	1,210	279	931	31,710	13,625	8,541	169	—
Terowie (prtn. of), viz., Hd. of—													
Whyte (portion of)	1,087	182	144	73	688	1,039	229	810	44,682	22,922	14,273	203	—
Total of County Victoria	14,980	4,078	2,033	1,609	7,260	16,099	3,904	12,195	247,056	115,106	64,821	4,213	53
III. UPPER NORTH DIVISION.													
COUNTY BLACHFORD.													
District Council of													
Hawker (prtn. of), viz., Hds. of—													
Barndioota	234	24	33	18	159	85	31	54	5,808	3,600	1,385	15	—
Wonoka	1,158	176	88	126	768	402	182	220	10,192	5,764	2,903	189	—
Hundreds of—													
Cotabena	613	2	2	—	609	63	60	3	4,572	2,674	1,029	—	—
Woolyana	316	43	35	30	208	84	37	47	11,978	6,102	2,630	12	46
Warrakimbo	715	3	4	2	706	109	85	24	17,782	8,272	4,739	—	47
Remainder of County	—	—	—	—	—	—	—	—	—	—	—	—	—
Total of County Blachford	3,036	248	162	176	2,450	743	395	348	50,332	26,412	12,686	216	93

No. 46.—RETURN showing the Number and Description of Live Stock in each County and District, &c.—*continued.*

COUNTY AND DISTRICT.	CATTLE.					HORSES.			SHEEP (including Lambs).			PIGS.	GOATS.
	Total.	Dairy Cows. 2 Years and Over. In Milk.	Dairy Cows. 2 Years and Over. Dry.	Dairy Cows. Heifers 1 Year and under 2 Years.	All Other Cattle (including Calves).	Total.	Light.	Draught.	Total.	Ewes.	Under 1 Year Old.		
III. UPPER NORTH DIVISION—*continued.*	No.	No.	No.	No.	No.	No.	No.	No.	No.	No.	No.	No.	No.
COUNTY DALHOUSIE.													
District Councils of—													
Caltowie (portion of), viz., Hd. of—													
Tarcowie	533	178	92	85	178	897	148	749	16,603	8,181	3,051	166	7
Carrieton (prtn. of), viz., Hds. of—													
Eurelia	797	209	104	140	344	657	183	474	25,172	10,469	3,019	136	—
Oladdie	914	207	113	85	509	167	76	91	11,173	3,377	2,222	124	—
Yalpara	411	46	38	56	271	74	48	26	5,054	3,200	1,159	15	—
Orroroo, viz., Hundreds of—													
Black Rock Plain	1,328	309	220	131	668	627	173	454	10,723	5,705	2,481	189	—
Coomooroo	976	263	215	114	384	553	147	406	10,667	4,940	2,318	121	—
Erskine	613	137	88	40	348	161	59	102	14,692	5,895	3,247	67	—
Pekina	1,191	390	230	126	445	965	212	753	11,487	6,062	2,398	349	12
Walloway	2,098	722	382	112	882	416	223	193	13,407	6,755	2,853	539	—
Yongala, viz., Hundreds of—													
Mannanarie	720	220	74	112	314	871	196	675	22,534	8,984	4,687	131	—
Morgan	1,018	318	121	102	477	539	157	382	10,480	3,490	2,405	199	—
Yongala	1,149	447	124	161	417	982	339	643	17,434	7,176	4,193	307	21
Total of County Dalhousie	11,748	3,446	1,801	1,264	5,237	6,909	1,961	4,948	169,426	74,234	34,033	2,343	40
COUNTY DERBY	122	—	—	—	122	68	68	—	23,691	11,592	4,541	1	—
COUNTY FROME.													
District Councils of—													
Hammond,(prtn. of), viz., Hds. of—													
Coonatto	1,124	224	118	212	570	288	131	157	13,383	4,647	2,804	80	48
Pinda	927	269	129	111	418	426	148	278	11,067	5,983	3,628	141	—
Willochra (portion of)	564	126	99	72	267	377	115	262	22,059	8,194	5,612	186	120
Woolundunga (portion of)	375	34	38	34	269	90	40	50	18,190	8,704	5,244	13	24
Kanyaka (prtn of), viz., Hds. of—													
Willochra (portion of)	446	97	52	61	236	252	59	193	3,039	1,549	490	79	—
Woolundunga (portion of)	126	27	16	9	74	73	20	53	2,207	550	157	30	—
Port Germein, viz., Hundreds of—													
Appila	1,754	625	258	192	679	1,767	384	1,383	25,632	11,629	6,111	524	—
Baroota	1,584	228	88	115	1,153	684	191	493	9,417	3,337	1,611	124	—
Booleroo	871	294	114	110	353	1,393	286	1,107	8,911	3,667	1,547	169	—
Darling	210	41	34	30	105	170	49	121	2,519	1,030	679	53	—
Gregory	1,301	371	212	133	585	664	197	467	4,728	2,821	1,429	329	—
Telowie	613	205	52	67	289	646	164	482	1,424	525	350	177	—
Willochra	983	256	90	120	517	436	158	278	7,291	3,335	2,228	186	—
Willowie	1,048	268	108	112	560	991	265	726	14,669	6,212	3,697	94	—
Wongyarra	1,630	402	287	183	758	973	335	638	16,589	8,347	4,320	247	—
Woolundunga (portion of)	25	7	6	3	9	27	10	17	1,600	930	670	10	—
Woolundunga, viz., Hundreds of—													
Davenport	820	242	118	100	360	375	191	184	9,878	4,628	2,250	309	81
Winninowie	435	92	53	76	214	232	72	160	9,626	3,810	2,775	51	—
Woolundunga (portion of)	133	26	25	27	55	115	42	73	3,078	1,530	720	25	12
Total of County Frome	14,969	3,834	1,897	1,767	7,471	9,979	2,857	7,122	185,307	81,428	46,322	2,827	285
COUNTY GRANVILLE.													
District Councils of—													
Carrieton (prtn. of), viz., Hds. of—													
Bendleby	1,075	231	81	86	677	276	149	127	11,729	6,367	3,058	181	—
Eurilpa	578	101	88	58	331	155	78	77	16,584	9 789	5,573	45	30
McCulloch	140	—	—	—	140	36	15	21	—	—	—	—	—
Uroonda	206	32	19	18	137	102	39	63	9,444	5,468	2,663	21	—
Yanyarrie	749	157	82	114	396	288	117	171	26,760	10,348	5,987	91	—
Hawker (prtn. of), viz., Hds. of—													
Wirreanda	639	61	31	28	519	179	98	81	18,941	10,368	4,683	73	—
Yednalue	775	23	21	44	687	46	30	16	7,143	3,358	1,485	7	—
Remainder of County	1,538	4	6	101	1,427	94	64	30	14,541	8,954	4,482	—	—
Total of County Granville	5,700	609	328	449	4,314	1,176	590	586	105,142	54,652	27,931	418	30
COUNTY HANSON.													
District Council of—													
Hawker (prtn. of), viz., Hd. of—													
Arkaba	861	173	138	110	440	555	151	404	17,365	9,258	4,936	313	—
Hundreds of—													
Adams	568	44	20	34	470	158	44	114	1,322	830	133	67	—
French	—	—	—	—	—	—	—	—	—	—	—	—	—
Moralana	719	3	6	25	685	96	19	77	26,190	15,400	6,350	4	—
Warcowie	243	26	14	28	175	83	33	50	3,896	2,035	1,500	38	—
Remainder of County	1,859	1	—	3	1,855	109	104	5	28,833	14,769	4,500	—	—
Total of County Hanson	4,250	247	178	200	3,625	1,001	351	650	77,606	42,292	17,419	422	—
COUNTY HERBERT.													
District Council of—													
Coglin (portion of), viz., Hds. of—													
Cavenagh	536	124	59	79	274	163	68	95	6,214	2,818	1,237	68	58
Coglin	1,194	234	133	148	679	387	133	254	6,981	4,114	1,406	86	15
Nackara	853	149	87	92	525	195	64	131	13,092	6,924	2,727	52	20
Paratoo	285	28	15	14	228	133	69	64	32,397	12,662	6,964	21	—
Hundreds of—													
Minburra	1,210	9	—	—	1,201	307	163	144	18,797	8,650	2,093	2	—
Waroonee	—	—	—	—	—	—	—	—	1,080	900	180	—	—
Remainder of County	313	26	27	18	242	245	71	174	31,667	17,961	7,669	2	18
Total of County Herbert	4,391	570	321	351	3,149	1,430	568	862	110,228	54,029	22,276	231	111
COUNTY LYTTON	1,628	8	17	66	1,537	157	139	18	68,486	38,100	14,349	2	—

No. 46.—RETURN showing the Number and Description of Live Stock in each County and District, &c.—*continued.*

COUNTY AND DISTRICT.	CATTLE.					HORSES.			SHEEP (including Lambs).			PIGS.	GOATS.
		Dairy Cows.											
	Total.	2 Years and Over.		Heifers 1 Year and under 2 Years.	All Other Cattle (including Calves).	Total.	Light.	Draught.	Total.	Ewes.	Under 1 Year Old.		
		In Milk.	Dry.										
III. LOWER NORTH DIVISION—*continued.*	No.	No.	No.	No.	No.	No	No.	No.	No.	No.	No.	No.	No.
COUNTY NEWCASTLE.													
District Councils of—													
Hammond (prtn. of), viz., Hd. of—													
Moockra (portion of)	289	42	57	31	159	96	33	63	2,775	1,230	920	48	—
Kanyaka (prtn. of), viz., Hds. of—													
Boolcunda	1,280	140	68	51	1,021	217	76	141	11,499	5,281	1,932	21	—
Cudla Mudla	533	36	15	54	428	108	54	54	11,636	5,037	1,940	16	—
Kanyaka	905	66	8	12	819	177	34	143	4,725	3,110	1,240	72	—
Moockra (portion of)	117	35	10	19	53	69	27	42	3,169	1,709	900	33	—
Palmer	1,892	204	85	67	1,536	268	82	186	22,032	11,462	6,542	125	—
Pichi Richi (portion of)	1,451	265	92	143	951	451	122	329	6,290	3,518	1,745	119	10
Wyacca (portion of)	254	69	19	24	142	118	25	93	1,535	450	170	44	—
Yarrah (portion of)	543	127	66	60	290	261	31	230	—	—	—	54	—
Hundreds of—													
Crozier	98	6	5	16	71	27	17	10	6,052	3,400	1,900	—	—
Pichi Richi (portion of)	—	—	—	—	—	—	—	—	—	—	—	—	—
Wyacca (portion of)	—	—	—	—	—	—	—	—	—	—	—	—	—
Yarrah (portion of)	—	—	—	—	—	—	—	—	—	—	—	—	—
Remainder of County	1,327	10	2	—	1,315	102	85	17	21,694	10,544	6,000	—	—
Total of County Newcastle	8,689	1,000	427	477	6,785	1,894	586	1,308	91,407	45,741	23,289	532	10
COUNTY TAUNTON.													
Hundreds of—													
Bunyeroo	3	—	3	—	—	7	7	—	4,050	3,000	1,000	—	11
Carr	33	13	4	1	15	49	49	—	4,507	2,126	875	8	575
Edeowie	20	2	5	—	13	8	6	2	4,134	2,454	1,000	—	—
Nilpena	83	7	5	—	71	7	6	1	60	20	10	5	—
Oratunga	199	—	—	20	179	—	—	—	—	—	—	—	—
Parachilna	484	3	5	4	472	15	15	—	2,837	1,517	520	3	—
Remainder of County	2,799	18	37	19	2,725	271	249	22	56,727	30,134	12,073	22	150
Total of County Taunton	3,621	43	59	44	3,475	357	332	25	72,315	39,251	15,478	38	736
IV. SOUTH-EASTERN DIVISION.													
COUNTY BUCKINGHAM.													
District Council of—													
Tatiara (portion of), viz., Hds. of—													
Cannawigra	108	37	2	23	64 46	103	39	64	2,579	302	177	53	—
Pendleton	41	15	—	10	75 16	37	9	28	1,750	340	260	4	—
Senior	6	2	2	1	5 1	12	6	6	3,095	440	280	—	—
Stirling	240	113	6	48	167 73	468	149	319	22,471	5,442	2,369	116	22
Tatiara	937	272	147	128	547 390	1,435	449	986	60,085	24,707	15,187	235	1
Wirrega	612	180	122	83	385 227	898	270	628	45,542	15,712	7,405	73	—
Killalooka	—	—	—	—	—	—	—	—	700	—	—	—	—
Hundred of Archibald	—	—	—	—	—	—	—	—	—	—	—	—	—
Remainder of County	—	—	—	—	—	—	—	—	—	—	—	—	—
Total of County Buckingham	1,944	619	279	293	753	2,953	922	2,031	136,222	46,943	25,678	481	23
COUNTY CARDWELL.				1191									
District Council of—													
Meningie (prtn. of), viz., Hds. of—													
Glyde	423	29	36	82	276	57	38	19	3,542	1,902	1,140	27	12
Neville	604	2	2	30	570	303	51	252	4,000	—	—	—	—
Santo	32	—	8	2	22	8	8	—	—	—	—	2	—
Hundreds of—													
Coombe	95	35	—	25	35	173	37	136	4,140	1,180	640	15	—
Laffer	—	—	—	—	—	—	—	—	—	—	—	—	—
Remainder of County	79	25	1	25	28	103	15	88	5,683	617	358	67	—
Total of County Cardwell	1,233	91	47	164	931	644	149	495	17,365	3,699	2,138	111	12
COUNTY GREY.													
District Councils of—													
Beachport, viz., Hundreds of—													
Lake George Symon Rivoli Bay (portion of) Rivoli Bay (portion of), viz., Penguin Island	590	62	54	79	395	295	155	140	24,108	8,698	3,725	21	—
Benara, viz., Hundreds of—													
Benara (portion of)	2,161	51	17	31	2,062	112	68	44	25,555	10,832	7,665	15	—
Kongorong	1,257	265	149	154	689	235	96	139	13,850	3,838	2,820	75	—
Kennion (prtn. of), viz., Hds. of—													
Kennion	362	39	52	41	230	208	82	126	17,119	7,604	3,660	4	—
Riddoch	2,574	165	163	164	2,082	356	188	168	28,120	7,470	4,715	351	—
Short	110	—	—	—	110	41	41	—	7,020	1,500	760	—	—
Millicent, viz., Hundreds of—													
Mount Muirhead Mayurra Hindmarsh (portion of) Rivoli Bay (portion of)	5,930	1,355	844	689	3,042	2,265	739	1,526	62,359	17,060	14,272	1,836	—
Mount Gambier East, viz., Hds.—													
Blanche (portion of)	1,095	413	167	200	315	342	161	181	5,898	1,990	1,745	225	—
Caroline (portion of)	431	97	56	92	186	137	52	85	5,601	2,270	1,552	34	—
Gambier	3,863	1,399	627	598	1,239	1,104	513	591	25,778	10,681	8,035	999	—
MacDonnell (portion of)	36	24	—	5	7	22	5	17	—	—	—	8	—
Mingbool	827	23	31	39	734	62	39	23	24,895	6,033	3,693	42	—
Mount Gambier West, viz., Hds.—													
Blanche (portion of)	4,628	1,956	981	614	1,077	1,700	1,065	635	20,408	7,135	4,621	1,589	4
Young	1,790	369	335	233	853	348	169	179	11,105	3,925	1,850	353	—
Penola (prtn. of), viz., Hds. of—													
Grey	969	195	154	109	511	415	190	225	24,528	10,135	4,682	138	—
Monbulla	263	64	48	33	118	156	76	80	18,920	7,308	3,920	13	—
Nangwarry	329	14	9	6	300	69	65	4	8,350	4,150	2,700	2	—
Penola	769	144	102	38	485	351	218	133	21,933	7,172	4,678	81	—
Port MacDonnell, viz., Hds. of—													
Caroline (portion of)	482	60	85	70	267	107	56	51	12,720	3,887	2,805	47	—
MacDonnell (portion of)	1,815	306	281	233	995	510	256	254	25,484	8,642	5,840	95	4
Tantanoola, viz., Hundreds of—													
Benara (portion of) Hindmarsh (portion of) Mayurra (portion of)	4,357	1,214	770	479	1,894	1,092	450	642	30,869	9,284	7,203	946	—
Total of County Grey	34,638	8,215	4,925	3,907	17,591	9,927	4,684	5,243	414,620	139,614	90,941	6,874	8

No. 46.—RETURN showing the Number and Description of Live Stock in each County and District, &c.—*continued.*

COUNTY AND DISTRICT.	CATTLE.					HORSES.			SHEEP (including Lambs).			PIGS.	GOATS.
		Dairy Cows.											
		2 Years and Over.		Heifers 1 Year and under 2 Years.	All Other Cattle (including Calves).								
	Total.	In Milk.	Dry.			Total.	Light.	Draught.	Total.	Ewes.	Under 1 Year Old.		
IV. SOUTH-EASTERN DIVISION. —*continued.*	No.	No.	No.	No.	No.	No.	No.	No.	No.	No.	No.	No.	No.
COUNTY MACDONNELL.													
District Councils of—													
Lacepede (prtn. of), viz., Hds. of—													
Duffield	50	6	10	—	34	44	35	9	2,788	558	400	3	—
Lacepede	350	61	64	51	174	227	147	80	15,375	4,093	1,768	21	—
Landseer	45	10	2	11	22	34	27	7	8,494	900	420	—	—
Marcollat	—	—	—	—	—	—	—	—	120	—	—	—	—
Minecrow	20	4	4	4	8	40	18	22	8,450	1,760	1,062	1	—
Murrabinna	398	17	24	30	327	453	284	169	22,516	6,915	525	3	—
Peacock	—	—	—	—	—	—	—	—	—	—	—	—	—
Woolumbool	—	—	—	—	—	—	—	—	1,438	350	215	—	—
Naracoorte (prtn. of), viz., Hds. of—													
Binnum	457	145	109	67	136	401	135	266	42,071	14,908	7,607	201	—
Glen Roy	75	15	7	4	49	43	38	5	14,413	7,315	1,706	—	—
Hynam	259	71	42	30	116	252	97	155	21,288	4,265	2,640	15	—
Lochaber	218	43	29	25	121	267	109	158	17,304	3,770	2,346	12	—
Tatiara (prtn. of), viz., Hds. of—													
Parsons	19	3	1	6	9	73	28	45	4,870	905	420	2	—
Geegeela	—	—	—	—	—	7	6	1	1,737	—	—	—	—
Beeamma	—	—	—	—	—	—	—	—	1,100	500	—	—	—
Total of County MacDonnell	1,891	375	292	228	996	1,841	924	917	161,964	46,239	19,109	258	—
COUNTY ROBE.													
District Councils of—													
Kennion (prtn. of), viz., Hds. of—													
Coles (portion of) Fox (portion of)	126	3	1	16	106	42	13	29	15,545	3,482	2,453	—	—
Lacepede (prtn. of), viz., Hds. of—													
Bowaka Mount Benson	327	53	33	49	192	436	149	287	26,177	6,334	1,696	18	—
Lucindale, viz., Hundreds of—													
Coles (portion of) Fox (portion of)	69	12	13	6	38	52	29	23	12,537	2,920	1,549	2	—
Conmurra	82	14	12	13	43	163	124	39	24,201	7,148	3,650	2	—
Joyce	238	74	44	33	87	238	120	118	19,287	4,443	2,829	28	—
Spence	82	17	18	4	43	58	31	27	9,350	1,619	430	1	—
Townsend	150	24	27	5	94	175	106	69	15,750	4,442	1,782	2	—
Naracoorte, (prtn. of), viz., Hds. of—													
Jessie	604	173	139	147	145	438	154	284	32,037	15,533	7,256	59	—
Joanna	142	35	40	35	32	141	40	101	11,077	4,466	2,038	29	—
Naracoorte	1,183	329	211	130	513	536	302	234	19,442	4,853	2,811	148	—
Robertson	472	63	55	64	290	214	126	88	66,961	29,509	14,097	1	—
Penola (prtn. of), viz., Hds. of—													
Comaum	347	103	98	38	108	303	124	179	29,609	13,064	6,764	59	—
Killanoola	67	—	4	1	62	21	15	6	13,873	5,540	2,783	12	—
Robe, viz., Hundreds of—													
Bray	195	9	11	1	174	169	79	90	8,700	2,640	1,750	2	—
Ross	85	2	11	9	63	42	40	2	9,600	1,850	500	1	—
Smith	171	14	20	12	125	61	41	20	18,693	3,500	1,245	—	—
Waterhouse	572	91	84	47	350	415	215	200	4,790	1,022	338	66	—
Total of County Robe	4,912	1,016	821	610	2,465	3,504	1,708	1,796	337,629	112,365	53,971	430	—
V. WESTERN DIVISION.													
COUNTY BOSANQUET.													
Hundred of Pildappa	—	—	—	—	—	—	—	—	—	—	—	—	—
Remainder of County	226	—	—	—	226	108	58	50	46,000	25,000	16,000	—	—
Total of County Bosanquet	226	—	—	—	226	108	58	50	46,000	25,000	16,000	—	—
COUNTY BUXTON.													
Hundreds of—													
Cortlinye	161	46	21	14	80	687	83	604	1,170	670	320	133	—
Kelly	152	41	29	17	65	439	67	372	1,599	614	352	119	—
Moseley	34	12	4	5	13	205	26	179	200	100	70	46	—
Solomon	70	27	8	3	32	273	33	240	292	170	62	44	—
Barna	10	5	2	—	3	16	2	14	—	—	—	—	—
Caralue	—	—	—	—	—	—	—	—	—	—	—	—	—
Yalanda	—	—	—	—	—	—	—	—	—	—	—	—	—
Buckleboo	—	—	—	—	—	—	—	—	—	—	—	—	—
Cunyarie	—	—	—	—	—	—	—	—	—	—	—	—	—
Pinkawillinie	—	—	—	—	—	—	—	—	—	—	—	—	—
Remainder of County (portion of)	—	—	—	—	—	—	—	—	—	—	—	—	—
Remainder of County (portion of)	302	6	—	—	296	67	45	22	2,337	1,060	577	—	—
Total of County Buxton	729	137	64	39	489	1,687	256	1,431	5,598	2,614	1,381	342	—
COUNTY DUFFERIN.													
Hundreds of—													
Carawa	29	9	4	3	13	115	16	99	200	180	20	15	—
Hague	23	9	—	4	10	26	3	23	—	—	—	16	—
Haslam	58	29	2	3	24	214	31	183	2,100	1,095	325	36	—
Koolgera	7	2	2	—	3	49	8	41	—	—	—	4	—
Nunnyah	—	—	—	—	—	—	—	—	—	—	—	—	—
Perlubie	47	16	9	2	20	263	89	174	1,815	975	425	15	—
Petina	52	17	5	3	27	246	35	211	1,230	620	360	41	—
Wallala	28	9	4	3	12	192	34	158	245	120	85	31	—
Walpuppie	52	22	8	1	21	252	40	212	68	30	18	47	—
Yantanabie	10	4	2	—	4	77	15	62	—	—	—	16	—
Pureba	—	—	—	—	—	—	—	—	—	—	—	—	—
Remainder of County	23	—	—	—	23	18	18	—	5,754	1,714	1,530	—	—
Total of County Dufferin	329	117	36	19	157	1,452	289	1,163	11,412	4,734	2,763	221	—
COUNTY FLINDERS.													
District Councils of—													
Lincoln (prtn. of), viz., Hds. of—													
Cummins	148	54	21	12	61	280	80	200	5,429	2,052	1,174	62	—
Flinders	—	—	—	—	—	4	4	—	1,050	400	100	—	40
Lake Wangary	297	22	19	6	250	320	155	165	5,783	2,360	1,277	11	80
Lincoln	516	186	92	58	180	459	177	282	9,050	4,163	1,650	107	10
Louth	502	163	96	85	158	530	166	364	19,079	7,808	4,353	151	—
Mortlock	97	38	16	14	29	189	47	142	6,442	2,662	1,608	22	—
Sleaford	110	17	22	18	53	29	17	12	2,500	1,450	500	—	—
Thistle Island	3	1	1	—	1	244	138	106	38	—	—	17	10
Uley	119	7	5	8	99	66	45	21	5,640	1,640	860	4	—

No. 46.—Return showing the Number and Description of Live Stock in each County and District, &c.—*continued.*

County and District.	Cattle.					Horses.			Sheep (including Lambs).			Pigs.	Goats.
	Total.	Dairy Cows. 2 Years and Over. In Milk.	Dairy Cows. 2 Years and Over. Dry.	Dairy Cows. Heifers I Year and under 2 Years.	All Other Cattle (including Calves).	Total.	Light.	Draught.	Total.	Ewes.	Under 1 Year Old.		
V. WESTERN DIVISION—*contd.*	No.	No.	No.	No.	No.	No.	No.	No.	No.	No.	No.	No.	No.
COUNTY FLINDERS—*continued.*													
District Councils of—													
Lincoln (ptn. of)—*cntd.*, viz., Hds. of													
Ulipa	86	29	7	13	37	142	43	99	6,538	2,402	1,216	7	—
Wanilla	149	44	26	24	55	157	63	94	7,662	2,554	1,496	13	—
Warrow	214	40	37	27	110	222	60	162	17,941	5,856	4,105	8	—
Remainder of County	3	1	1	1	—	35	—	35	800	500	200	2	—
Tumby Bay (prtn. of), viz., Hds. of—													
Hutchison	426	134	78	45	169	566	145	421	15,604	5,250	3,831	147	4
Koppio	290	84	47	39	120	414	126	288	13,574	5,380	2,667	70	—
Stokes	252	79	43	50	80	372	84	288	13,439	5,305	3,183	72	—
Yaranyacka	429	125	51	62	191	757	154	603	22,226	9,698	6,887	122	—
Total of County Flinders	3,641	1,024	562	462	1,593	4,786	1,504	3,282	152,795	59,480	35,107	815	144
COUNTY HOPETOUN.													
Hundreds of—													
Bice	—	—	—	—	—	—	—	—	—	—	—	—	—
Caldwell	74	18	17	10	29	70	32	38	1,978	802	513	20	—
Lucy	—	—	—	—	—	—	—	—	—	—	—	—	—
May	—	—	—	—	—	—	—	—	—	—	—	—	—
Miller	51	19	5	6	21	144	28	116	9,513	4,082	2,199	40	—
Russell	—	—	—	—	—	—	—	—	—	—	—	—	—
Sturdee	83	19	12	7	45	215	51	164	22,674	8,742	4,348	38	—
Trunch	—	—	—	—	—	—	—	—	—	—	—	—	—
Wookata	82	24	11	9	38	212	44	168	1,879	1,016	353	63	—
Remainder of County	—	—	—	—	—	—	—	—	—	—	—	—	—
Total of County Hopetoun	290	80	45	32	133	641	155	486	36,044	14,642	7,413	161	—
COUNTY JERVOIS.													
District Councils of—													
Cleve, viz., Hundreds of—													
Boothby	224	52	52	19	101	295	96	199	3,864	2,053	1,084	46	—
Campoona	28	9	4	2	13	62	9	53	620	320	170	8	—
Darke	2	1	—	—	1	18	2	16	—	—	—	8	—
Jamieson	7	3	2	—	2	22	3	19	—	—	—	6	—
Mann	305	74	57	29	145	446	76	370	7,195	3,943	1,811	64	—
Pascoe	178	54	25	19	80	341	61	280	1,178	678	247	118	—
Roberts	130	41	25	11	53	175	33	142	1,895	1,105	506	76	—
Rudall	144	46	24	14	60	316	47	269	1,738	918	489	76	—
Smeaton	101	37	9	9	46	298	45	253	1,430	794	365	90	2
Verran	62	16	20	5	21	112	15	97	433	252	100	20	33
Yadnarie	279	102	47	28	102	588	120	468	5,278	2,672	1,430	97	—
Palkagee	10	4	5	—	1	92	16	76	191	140	50	14	—
Tooligie	2	1	—	—	1	36	4	32	—	—	—	—	—
Remainder of County	—	—	—	—	—	—	—	—		—	—	—	—
Franklin Harbor, viz., Hds. of—													
Charleston	54	24	5	—	25	19	5	14	170	90	70	1	—
Glynn	45	9	8	4	24	34	4	30	801	400	200	3	—
Hawker	499	116	84	68	231	618	154	464	17,997	7,760	4,148	101	—
Heggaton	—	—	—	—	—	—	—	—	—	—	—	—	—
James	17	5	4	2	6	33	1	32	108	31	15	28	—
McGregor	—	—	—	—	—	—	—	—	—	—	—	—	—
Miltalie	237	66	44	32	95	383	81	302	6,063	2,942	1,846	91	—
Minbrie	333	55	44	15	219	243	57	186	7,403	3,450	2,146	46	—
Mangalo	142	35	32	16	59	196	44	152	1,327	535	322	45	—
Playford	259	89	33	26	111	226	76	150	5,660	3,030	1,401	21	—
Warren	159	28	40	17	74	176	44	132	4,476	2,300	940	57	—
Wilton	119	41	14	20	44	175	36	139	3,407	1,934	827	32	—
Tumby Bay (prtn. of), viz., Hds. of—													
Brooker	68	22	18	6	22	92	23	69	760	260	120	11	—
Butler	202	80	23	32	67	433	86	347	3,489	1,615	1,018	44	—
Dixson	184	72	38	27	47	379	64	315	2,541	1,212	681	61	—
Moody	52	13	16	10	13	70	12	58	802	215	150	29	2
Total of County Jervois	3,842	1,095	673	411	1,663	5,878	1,214	4,664	78,826	38,649	20,136	1,193	37
COUNTY KINTORE.													
Hundreds of—													
Bagster	81	17	16	2	46	265	51	214	3,663	1,643	790	98	—
Burgoyne	90	13	26	2	49	195	48	147	2,947	1,409	802	34	—
Cohen	96	22	26	2	46	262	53	209	3,276	1,395	776	87	—
Giles	15	5	2	—	8	37	7	30	2,309	1,100	509	2	—
Keith	29	7	5	4	13	69	10	59	254	130	50	17	—
Kevin	13	5	4	—	4	50	15	35	595	297	180	20	—
Magarey	45	7	13	5	20	67	20	47	3,950	1,650	850	11	—
Nash	18	5	5	1	7	84	13	71	2,957	1,550	517	7	—
Remainder of County	—	—	—	—	—	—	—	—	5,000	1,700	1,100	—	—
Total of County Kintore	387	81	97	16	193	1,029	217	812	24,951	10,874	5,574	276	—
COUNTY LE HUNTE.													
Hundreds of—													
Pygery	133	46	18	18	51	429	77	352	666	275	155	99	—
Wannamana	135	47	20	6	62	327	51	276	393	175	100	102	—
Wudinna	108	25	13	9	61	361	72	289	135	55	40	75	—
Yaninee	55	23	10	5	17	184	29	155	60	35	14	44	—
Kappakoola	6	4	—	—	2	60	8	52	—	—	—	—	—
Mamblin	17	7	4	—	6	70	8	62	—	—	—	11	—
Minnipa	96	34	14	15	33	237	39	198	33	33	—	67	—
Palabie	19	7	3	4	5	109	16	93	—	—	—	22	—
Warramboo	19	8	3	1	7	117	16	101	—	—	—	29	—
Remainder of County	—	—	—	—	—	—	—	—	—	—	—	—	—
Total of County Le Hunte	588	201	85	58	244	1,894	316	1,578	1,287	573	309	449	—
COUNTY MANCHESTER.													
Hundreds of—													
Castine	86	—	—	—	86	39	39	—	1,470	800	600	—	—
Copley	126	29	14	8	75	18	12	6	1,350	750	400	—	—
Gillen	117	3	7	—	107	36	16	20	317	226	89	—	—
Handyside	125	30	20	15	60	12	12	—	4,045	2,000	1,000	2	—
Jenkins	55	—	—	—	55	10	5	5	—	—	—	—	—
Remainder of County	791	77	57	36	621	270	209	61	79,877	23,202	18,108	88	95
Total of County Manchester	1,300	139	98	59	1,004	385	293	92	87,059	26,978	20,197	90	95

No 46.—RETURN showing the Number and Description of Live Stock in each County and District, &c.—*continued.*

COUNTY AND DISTRICT.	CATTLE.					HORSES.			SHEEP (including Lambs).			PIGS.	GOATS.
	Total.	Dairy Cows.			All Other Cattle (including Calves).	Total.	Light.	Draught.	Total.	Ewes.	Under 1 Year Old.		
		2 Years and Over.		Heifers 1 Year and under 2 Years.									
		In Milk.	Dry.										
V. WESTERN DIVISION—*contd.*	No.	No.	No.	No.	No.	No.	No.	No.	No.	No.	No.	No.	No.
COUNTY MUSGRAVE.													
District Councils of—													
Elliston (ptn. of), viz., Hds. of—													
Colton	215	59	36	29	91	457	149	308	26,943	12,043	5,922	63	—
Haig	40	5	7	5	23	60	32	28	7,575	2,586	1,966	2	—
McLachlan	45	21	4	4	16	270	43	227	851	233	198	74	—
Pearce	16	4	5	1	6	24	24	—	11,707	4,900	2,257	—	—
Squire	42	13	6	7	16	37	21	16	9,420	4,200	2,420	6	—
Talia	48	11	9	10	18	96	26	70	8,427	3,486	1,812	11	—
Tinline	71	10	12	9	40	71	24	47	10,959	2,912	1,900	3	—
Ward	209	53	33	32	91	250	87	163	26,294	10,591	6,236	20	—
Way	146	44	15	16	71	209	118	91	25,577	10,831	5,735	21	—
Peachna	—	—	—	—	—	—	—	—	—	—	—	—	—
Barwell	9	4	1	1	3	40	9	31	53	25	27	10	—
Remainder of County	19	3	4	3	9	18	10	8	5,090	2,100	950	—	—
Lincoln (ptn. of), viz., Hds. of—													
Kiana	106	27	21	9	49	141	35	106	10,420	4,115	2,580	17	—
Mitchell	38	17	4	5	12	111	13	98	2,567	1,010	497	10	—
Shannon	195	61	27	34	73	407	68	339	3,984	2,185	971	99	—
Total of County Musgrave	1,199	332	184	165	518	2,191	659	1,532	149,867	61,217	33,471	336	—
COUNTY ROBINSON.													
District Councils of—													
Elliston (prtn. of), viz., Hds. of—													
Downer	27	8	6	3	10	68	25	43	8,157	3,220	1,747	2	—
Wright (portion of)	8	4	1	—	3	65	17	48	2,018	900	648	5	—
Wallis	26	8	5	3	10	97	18	79	421	276	145	28	—
Remainder County (portion of)	10	2	—	2	6	20	6	14	465	256	65	9	
Streaky Bay, viz., Hundreds of—													
Campbell	28	8	3	4	13	113	24	89	9,420	4,280	1,720	6	—
Carina	4	3	—	—	1	82	13	69	—	—	—	8	—
Finlayson	56	22	5	5	24	246	44	202	2,007	10,97	546	59	—
Forrest	107	24	27	11	45	338	84	254	13,564	5,870	1,763	75	—
Moorkitabie	—	—	—	—	—	—	—	—	—	—	—	—	—
Murray	46	8	11	9	18	124	29	92	6,178	3,150	1,478	25	—
Ripon	255	119	30	26	80	429	93	335	5,201	2,390	892	115	—
Rounsevell	93	27	16	10	40	237	46	191	8,411	3,420	1,625	62	—
Scott	91	24	16	17	34	284	59	225	10,315	4,210	1,847	35	—
Tarlton	56	15	16	3	22	204	27	177	2,203	1,150	783	54	—
Witera	94	37	13	14	30	277	60	217	7,032	2,834	1,437	41	—
Addison	—	—	—	—	—	—	—	—	—	—	—	—	—
Travers	36	11	6	5	14	99	18	81	45	13	10	37	—
Chandada	51	17	8	2	24	226	44	182	3,080	1,240	820	63	—
Condada	27	9	3	2	13	79	7	72	—	—	—	16	—
Cungena	85	33	11	9	32	306	50	256	1,080	540	330	108	—
Inkster	9	6	—	1	2	58	11	47	615	320	195	6	—
Karcultaby	18	7	4	—	7	110	13	97	—	—	—	33	—
Kaldoonera	31	9	2	3	17	105	14	91	—	—	—	59	—
Wrenfordsley	147	31	17	27	72	289	77	212	12,560	5,160	2,900	17	—
Wright (portion of)	20	9	4	—	7	46	9	37	740	220	100	1	—
Remainder of County (portion of)	—	—	—	—	—	—	—	—	—	—	—	—	—
Total of County Robinson	1,325	441	204	156	524	3,902	788	3,114	93,512	40,546	19,051	864	—
COUNTY WAY.													
Hundreds of—													
Bartlett	73	19	15	4	35	161	35	126	2,680	1,393	804	83	—
Blacker	40	17	6	5	12	129	28	101	444	210	153	14	—
Bonython	140	34	13	16	77	267	80	187	607	240	125	56	—
Catt	107	25	24	11	47	228	42	186	1,944	977	335	77	—
Chillundie	82	28	11	12	31	171	30	141	244	130	64	55	—
Goode	113	40	19	13	41	438	91	347	1,676	974	451	72	—
Guthrie	43	15	3	7	18	154	30	124	140	60	50	38	—
Horn	55	14	14	3	24	196	35	161	1,375	710	315	81	—
Moule	105	25	14	14	52	228	42	186	2,453	1,235	665	60	—
O'Loughlin	46	16	4	9	17	139	21	118	686	357	170	79	—
Wallanippie	65	30	6	15	14	195	40	155	2,913	1,365	647	21	—
Wandana	133	45	13	21	54	368	80	288	2,145	962	584	48	—
Remainder of County	—	—	—	—	—	21	12	9	2,220	900	370	—	—
Total of County Way	1,002	308	142	130	422	2,695	566	2,129	19,527	9,513	4,733	684	—
COUNTY YORK.													
Hundreds of—													
Ash	180	30	16	6	128	41	7	34	—	—	—	10	—
Batchelor	22	6	4	—	12	9	2	7	—	—	—	2	—
Poynton	56	13	7	6	30	30	6	24	—	—	—	1	—
Randell	127	7	2	—	118	31	25	6	1,300	600	400	3	—
Moonabie	—	—	—	—	—	—	—	—	—	—	—	—	—
Nilginie	—	—	—	—	—	—	—	—	—	—	—	—	—
Remainder of County	515	10	5	5	495	96	76	20	—	—	—	1	—
Total of County York	900	66	34	17	783	207	116	91	1,300	600	400	17	—
VI. MURRAY MALLEE DIVISION.													
COUNTY ALBERT.													
District Councils of—													
Swan Reach (prtn. of), viz., Hds. of													
Bakara	635	148	117	56	314	676	148	528	2,067	889	384	165	27
Mantung (portion of)	66	25	7	10	24	174	30	144	1	—	—	74	—
Murbko	196	42	11	21	122	163	37	126	6,674	3,225	1,589	46	—
Nildottie	641	203	95	70	273	556	107	449	3,569	1,777	748	186	—
Paisley	258	79	38	24	117	203	48	155	11,011	4,807	2,006	139	—
Caurnamont (prtn. of), viz., Hd. of Forster	644	170	103	77	294	406	70	336	1,109	653	291	186	2
Loxton (prtn. of), viz., Hd. of—													
Moorook	683	238	99	85	261	830	166	664	2,450	600	100	369	—
Mantung (portion of)	257	77	46	25	109	474	90	384	1,811	925	633	256	18
Morgan (prtn. of), viz., Hd. of—Cadell	236	76	38	33	89	275	46	229	245	195	50	91	2
Waikerie, viz., Hundreds of—													
Holder	410	119	89	42	160	467	85	382	1,188	575	161	175	1
Waikerie	472	214	50	45	163	730	140	590	6,260	2,335	1,041	241	46
Hundreds of—													
Bandon	139	42	16	13	68	307	67	240	588	390	158	64	5
Chesson	156	63	19	14	60	491	112	379	594	285	169	138	—
Mindarie	147	63	19	19	46	534	99	435	401	202	112	174	—
Total of County Albert	4,940	1,559	747	534	2,100	6,286	1,245	5,041	37,968	16,858	7,442	2,304	101

No. 46.—Return showing the Number and Description of Live Stock in each County and District, &c.—*continued.*

County and District.	Cattle.					Horses.			Sheep (including Lambs).			Pigs.	Goats.
	Total.	Dairy Cows. 2 Years and Over. In Milk.	Dairy Cows. 2 Years and Over. Dry.	Dairy Cows. Heifers 1 Year and under 2 Years.	All Other Cattle (including Calves).	Total.	Light.	Draught.	Total.	Ewes.	Under 1 Year Old.		
VI. MURRAY MALLEE DIVISION —*continued.*	No.	No.	No.	No.	No.	No.	No.	No.	No.	No.	No.	No.	No.
COUNTY ALFRED.													
District Councils of—													
Loxton (prtn. of), viz., Hds. of—													
Bookpurnong	872	284	102	110	376	1,734	355	1,379	10,611	5,725	2,704	603	—
Gordon	1,147	229	101	78	739	967	206	761	10,505	2,978	1,402	412	—
Pyap	1,347	303	195	161	688	1,421	246	1,175	6,746	3,309	1,844	505	—
Paringa, viz., Hundreds of—													
Murtho	435	56	63	105	211	367	104	263	8,297	3,837	1,870	57	—
Paringa	705	160	65	122	358	547	113	434	8,950	2,954	1,335	172	—
Brown's Well, viz., Hundreds of—													
Allen	179	83	24	15	57	580	101	479	800	300	—	266	—
Kekwick	258	99	28	31	100	618	96	522	427	138	57	125	—
McGorrery	248	104	35	23	86	660	110	550	434	178	61	216	—
Total of County Alfred	5,191	1,318	613	645	2,615	6,894	1,331	5,563	46,770	19,419	9,273	2,356	—
COUNTY BUCCLEUCH.													
District Councils of—													
Caurnamont (prtn. of), viz., Hd. of													
Bowhill	233	85	21	29	98	262	35	227	70	40	30	106	—
Peake, viz., Hundreds of—													
Livingston	104	44	23	20	17	129	20	109	57	42	15	27	—
Peake	307	105	45	33	124	441	73	368	2,332	1,359	710	187	—
Roby	278	108	34	31	105	370	72	298	4,191	2,445	1,073	54	—
Sherlock	258	58	24	45	131	239	28	211	903	340	110	130	—
Lameroo (prtn. of), viz., Hd. of—													
Price	405	138	40	67	160	666	106	560	903	524	270	219	—
Hundreds of—													
Coneybeer	69	26	1	10	32	124	21	103	530	70	60	61	—
Hooper	202	70	25	42	65	567	66	501	643	450	160	130	—
Kirkpatrick	23	5	6	6	6	25	3	22	—	—	—	2	—
Lewis	10	4	—	2	4	13	3	10	600	—	—	—	—
Marmon Jabuk	160	62	21	29	48	313	58	255	620	300	180	59	3
McPherson	90	41	10	8	31	317	36	281	100	—	—	115	—
Molineux	76	23	16	11	26	159	22	137	7	4	2	67	—
Strawbridge	—	—	—	—	—	12	—	12	—	—	—	—	—
Vincent	36	13	7	3	13	168	13	155	104	51	53	36	2
Wilson	107	48	8	15	36	476	59	417	475	230	135	110	—
Remainder of County	—	—	—	—	—	—	—	—	—	—	—	—	—
Total of County Buccleuch	2,358	830	281	351	896	4,281	615	3,666	11,535	5,855	2,798	1,303	5
COUNTY CHANDOS.													
District Councils of—													
Lameroo (ptn. of), viz., Hds. of—													
Bews	1,089	364	140	137	448	1,606	312	1,294	6,288	2,888	1,641	513	—
Cotton (portion of)	411	147	49	46	169	817	135	682	2,890	1,639	841	228	150
Allenby	235	58	34	27	116	279	43	236	773	390	50	107	—
Pinnaroo, viz., Hundreds of—													
Parilla	494	153	76	51	214	1,201	203	998	4,837	2,146	1,350	196	—
Pinnaroo	1,105	323	101	89	592	1,905	347	1,558	16,914	7,876	4,739	410	1
Hundreds of—													
Auld	—	—	—	—	—	9	2	7	—	—	—	—	—
Billiatt	—	—	—	—	—	—	—	—	—	—	—	—	—
Kingsford	8	4	—	—	4	99	20	79	—	—	—	3	—
Peebinga	49	20	5	7	17	114	15	99	—	—	—	13	—
Cotton (portion of)	23	13	1	6	3	75	9	66	—	—	—	9	—
Remainder of County	—	—	—	—	—	17	3	14	80	50	30	—	—
Total of County Chandos	3,414	1,082	406	363	1,563	6,122	1,089	5,033	31,782	14,989	8,651	1,479	151
COUNTY HAMLEY.													
District Councils of—													
Renmark Irrigation Trust No. 1 (portion of Renmark Irrigation Colony, viz., Chaffey Bros.)	390	228	44	43	75	845	147	698	635	280	190	261	10
Renmark Town													
Renmark Irrigation Colony (Remainder of)													
Hundred of Katarapko	—	—	—	—	—	—	—	—	—	—	—	—	—
Remainder of County	458	122	33	24	279	808	125	683	32,098	15,782	6,892	73	12
Total of County Hamley	848	350	77	67	354	1,653	272	1,381	32,733	16,062	7,082	334	22
COUNTY RUSSELL.													
District Councils of—													
Mannum (prtn. of), viz., Hds. of—													
Burdett (portion of)	1,368	558	182	206	422	668	139	529	1,045	480	216	736	—
Younghusband													
Meningie (prtn. of), viz., Hds. of—													
Baker	3,806	1,129	420	404	1,853	728	435	293	20,322	6,912	5,764	694	—
Bonney	1,992	705	334	352	601	387	211	176	4,866	1,480	580	690	—
Coolinong	109	36	25	12	36	103	30	73	3,754	1,210	839	88	—
Malcolm	1,942	141	133	105	1,563	552	354	198	62,061	24,545	14,066	121	—
Seymour	654	227	113	120	194	395	118	277	4,825	1,789	1,040	255	9
Mobilong (ptn. of), viz., Hd. of—													
Burdett (portion of)	1,577	891	239	154	293	411	111	300	3,045	1,480	1,120	310	8
Hundred Ettrick	119	37	14	27	41	201	37	164	310	258	43	117	2
Remainder of County	—	—	—	—	—	—	—	—	1,000	—	—	—	—
Total of County Russell	11,567	3,724	1,460	1,380	5,003	3,445	1,435	2,010	101,228	38,154	23,668	3,011	19
COUNTY YOUNG.													
District Council of—													
Morgan (prtn. of), viz., Hd. of—													
Stuart	120	14	26	3	77	73	38	35	11,998	5,100	2,170	8	—
Hundreds of—													
Markaranka	105	21	12	16	56	179	56	123	4,609	2,106	821	27	—
Parcoola	52	7	11	8	26	120	20	100	692	305	178	9	—
Pooginook	127	34	20	8	65	103	29	74	1,046	650	290	23	—
Remainder of County	78	8	7	4	59	45	45	—	33,697	10,942	6,998	—	—
Total of County Young	482	84	76	39	283	520	188	332	52,042	19,103	10,457	67	—

No. 46.—Return showing the Number and Description of Live Stock in each County and District, &c.—*continued.*

County and District.	Cattle.					Horses.			Sheep (including Lambs).			Pigs.	Goats.
	Total.	Dairy Cows.			All Other Cattle (including Calves).	Total.	Light.	Draught.	Total.	Ewes.	Under 1 Year Old.		
		2 Years and Over.		Heifers 1 Year and under 2 Years.									
		In Milk.	Dry.										
	No.	No.	No.	No.	No.	No.	No.	No.	No.	No.	No.	No.	No.
REMAINDER OF STATE.													
NORTHERN DIVISION.													
Country between County Taunton and Farina	2,801	44	48	45	2,664	790	624	166	158,258	77,846	35,733	123	793
Country South and South-East of Lake Eyre	4,484	9	10	—	4,465	1,986	1,295	691	5,852	2,950	1,350	—	386
Country East and North of Lake Eyre	9,174	—	—	—	9,174	1,093	829	264	—	—	—	1	390
Total	16,459	53	58	45	16,303	3,869	2,748	1,121	164,110	80,796	37,083	124	1,569
NORTH-EAST DIVISION.													
County East of Counties Herbert and Kimberley	3,198	35	52	23	3,088	768	636	132	258,450	126,189	60,196	8	—
Country East of Counties Derby and Lytton	1,830	75	81	69	1,605	540	466	74	171,432	83,607	43,322	32	120
Country North-East of Counties Derby and Taunton	8,339	—	2	6	8,331	431	384	47	76,581	34,281	26,018	4	32
Country in the Vicinity of—													
Strzelecki Creek	6,104	—	—	—	6,104	1,174	717	457	66,894	35,231	23,695	—	90
Diamentina Creek	12,077	—	—	—	12,077	1,222	1,068	154	—	—	—	—	274
Cooper's Creek	4,639	—	—	—	4,639	519	500	19	78,395	44,386	27,468	—	610
Total	36,187	110	135	98	35,844	4,654	3,771	883	651,752	323,694	180,699	44	1,126
NORTH-WEST DIVISION.													
Country West of Port Augusta	979	5	4	5	965	311	268	43	69,159	25,436	20,448	—	—
Country North of County Bosanquet	862	—	—	—	862	323	229	94	9,200	2,673	2,877	3	—
Country West of Lake Torrens (south portion)	1,372	18	24	10	1,320	403	213	190	90,627	39,374	21,179	—	—
Country West of Lake Torrens (north portion)	17,623	22	22	44	17,535	2,399	1,294	1,105	79,021	37,532	25,039	1	9
Country South-West of Lake Eyre	14,711	10	2	4	14,695	3,839	2,674	1,165	—	—	—	20	275
Country North of The Peake	28,897	43	27	12	28,815	7,632	5,033	2,599	3,703	2,233	910	75	1,836
Total	64,444	98	79	75	64,192	14,907	9,711	5,196	251,710	107,248	70,453	99	2,120
WESTERN DIVISION.													
Country North and West of Counties Hopetoun and Kintore to Eucla	—	—	—	—	—	22	22	—	16,123	6,816	5,001	—	—
Country North of County Dufferin	—	—	—	—	—	—	—	—	—	—	—	—	—
The Musgrave Ranges	540	—	—	—	540	175	175	—	386	200	126	—	100
Flinders Island and Pearson's Isles	10	1	3	2	4	25	2	23	4,000	1,500	800	2	—
Gambier and Neptune Islands	—	—	—	—	—	143	56	87	—	—	—	163	400
Total	550	1	3	2	544	365	255	110	20,509	8,516	5,927	165	500
Total Outside of Counties	117,640	262	275	220	116,883	23,795	16,485	7,310	1,088,081	520,254	294,162	432	5,315
GRAND TOTAL STATE	419,197	90,867	40,187	34,812	253,331	267,639*	86,690*	180,949*	6,257,052	2,709,667	1,502,359	87,667	8,411

* Entires—Light, 512; draught, 1,052; included in Details and Grand Total.

OTHER LIVE STOCK.

No. 47.—Return showing the number of other Live Stock, in each Division and County, year 1921-22.

Division and County.	Goats.		Other Stock.				
	Angora.	Other.	Camels.	Mules.	Donkeys.	Ostriches.	Deer.
I. Central Division—							
Adelaide	5	893	—	1	—	92	—
Carnarvon	1	4	—	—	—	—	—
Eyre	—	12	—	1	—	—	—
Fergusson	—	12	—	—	—	—	—
Gawler	—	38	—	1	—	—	—
Hindmarsh	—	13	—	1	—	—	—
Light	—	30	—	—	—	—	25
Sturt	2	44	—	—	—	—	11
Total	8	1,046	—	4	—	92	36
II. Lower North—							
Burra	—	20	—	1	—	—	—
Daly	—	20	—	1	—	—	—
Kimberley	—	11	—	—	2	—	—
Stanley	—	16	—	—	—	—	—
Victoria	20	33	—	4	2	—	—
Total	20	100	—	6	4	—	—
III. Upper North—							
Blachford	—	93	—	—	—	—	—
Dalhousie	—	40	—	—	—	—	—
Derby	—	—	4	6	42	—	—
Frome	42	243	—	5	40	50	—
Granville	—	30	—	2	40	—	—
Hanson	—	—	—	—	52	—	—
Herbert	—	111	50	1	71	—	—
Lytton	—	—	—	—	3	—	—
Newcastle	—	10	—	5	—	—	—
Taunton	56	680	14	12	172	—	—
Total	98	1,207	68	31	420	50	—
IV. South-Eastern—							
Buckingham	—	23	—	—	—	—	—
Cardwell	12	—	—	—	—	—	—
Grey	—	8	—	—	—	—	—
MacDonnell	—	—	—	—	—	—	—
Robe	—	—	—	—	—	—	—
Total	12	31	—	—	—	—	—
V. Western—							
Bosanquet	—	—	13		—	—	—
Buxton	—	—	—	—	—	—	—
Dufferin	—	—	—	2	—	—	—
Flinders	120	24	—	—	—	—	—
Hopetoun	—	—	40	4	—	—	—
Jervois	4	33	—	—	—	—	—
Kintore	—	—	—	—	—	—	—
Le Hunte	—	—	—	—	—	—	—
Manchester	—	95	110	65	164	55	—
Musgrave	—	—	—	—	—	—	—
Robinson	—	—	—	—	—	—	—
Way	—	—	—	—	—	—	—
York	—	—	—	—	—	—	—
Total	124	152	163	71	164	55	—
VI. Murray Mallee—							
Albert	—	101	—	—	—	—	—
Alfred	—	—	—	1	—	—	—
Buccleuch	—	5	—	—	—	—	—
Chandos	150	1	—	—	—	—	—
Hamley	1	21	—	—	—	—	—
Russell	—	19	—	2	—	380	—
Young	—	—	—	—	32	—	—
Total	151	147	—	3	32	380	—
Total Counties	413	2,683	231	115	620	577	36
Remainder of State—							
Northern Division	170	1,399	1,257	291	729	—	—
North-Eastern Division	5	1,121	555	365	2,072	—	—
North-Western Division	176	1,944	988	200	244	—	—
Western Division	—	500	35	—	—	—	—
Total Outside Counties	351	4,964	2,835	856	3,045	—	—
Grand Total, 1921-22	764	7,647	3,066	971	3,665	577	36
Grand Total, 1920-21	1,106	7,316	4,217	995	3,016	531	50
Increase	—342	331	— 1,151	— 24	649	46	—14

SHEEP FLOCKS CLASSIFICATION.

No. 48.—Decennial Return showing the Number of Flocks and the Sheep contained therein, Classified according to the sizes of the Flocks; and the Percentage to the Total of the Flocks and the Sheep in each Classification.

Size of Flocks.	1912-13.	1913-14.	1914-15.	1915-16.	1916-17.	1917-18.	1918-19.	1919-20.	1920-21.	1921-22.
Under 500.										
Flocks—Number	7,154	7,160	6,775	6,993	6,983	6,886	7,268	7,790	7,772	7,589
Per cent. to total	80·12	81·65	84·08	84·92	79·63	74·64	74·04	78·18	76·95	76·70
Sheep—Number	1,118,650	1,024,473	918,954	927,871	1,131,603	1,273,876	1,398,885	1,356,954	1,303,465	1,262,344
Per cent. to total	20·41	20·20	21·84	25·25	22·23	20·45	21·11	22·56	20·49	20·17
501 to 1,000.										
Flocks—Number	933	797	641	678	977	1,288	1,455	1,193	1,288	1,241
Per cent. to total	10·45	9·09	7·95	8·23	11·14	13·97	14·82	11·97	12·75	12·54
Sheep—Number	686,995	623,461	462,100	462,026	691,220	902,880	1,009,288	831,544	917,543	891,443
Per cent. to total	12·53	12·29	10·98	12·58	13·58	14·49	15·23	13·83	14·43	14·25
1,001 to 2,000.										
Flocks—Number	434	438	317	288	444	600	614	553	578	594
Per cent. to total	4·86	5·00	3·93	3·50	5·06	6·50	6·25	5·56	5·72	6·00
Sheep—Number	611,524	584,813	453,171	410,179	627,536	822,760	850,634	769,287	801,355	833,510
Per cent. to total	11·16	11·53	10·77	11·16	12·32	13·21	12·84	12·79	12·60	13·32
2,001 to 5,000.										
Flocks—Number	252	224	194	175	216	292	313	264	290	306
Per cent. to total	2·82	2·55	2·41	2·13	2·46	3·16	3·19	2·65	2·87	3·09
Sheep—Number	798,365	695,723	624,094	597,121	738,636	929,161	975,900	807,536	877,254	943,481
Per cent. to total	14·57	13·71	14·83	16·25	14·51	14·91	14·73	13·43	13·79	15·08
5,001 to 10,000.										
Flocks—Number	83	85	74	53	85	91	92	93	93	92
Per cent. to total	·93	·97	·92	·64	·97	·99	·94	·93	·92	·93
Sheep—Number	553,670	587,060	504,792	385,860	536,478	647,246	663,803	683,921	658,776	661,851
Per cent. to total	10·10	11·57	12·00	10·50	10·54	10·39	10·02	11·37	10·36	10·58
10,001 to 20,000.										
Flocks—Number	44	38	37	38	43	38	39	47	53	47
Per cent. to total	·49	·43	·46	·46	·49	·41	·40	·47	·53	.48
Sheep—Number	642,660	554,379	514,449	537,503	620,239	545,041	547,697	655,077	736,903	687,729
Per cent. to total	11·72	10·93	12·22	14·63	12·18	8·75	8·27	10·89	11·59	10·99
20,001 to 50,000.										
Flocks—Number	25	22	15	9	18	27	29	20	20	19
Per cent. to total	·28	·25	·19	·11	·21	·29	·30	·20	·20	·19
Sheep—Number	809,818	661,539	395,746	270,570	505,267	764,945	762,228	581,306	591,140	551,735
Per cent. to total	14·77	13·04	9·40	7·36	9·92	12·28	11·51	9·66	9·29	8·82
50,001 and over.										
Flocks—Number	4	5	5	1	3	4	6	4	6	6
Per cent. to total	·05	·06	·06	·01	·04	·04	·06	·04	·06	·06
Sheep—Number	259,807	341,609	335,155	83,417	240,303	343,610	416,749	328,940	473,508	424,959
Per cent. to total	4·74	6·73	7·96	2·27	4·72	5·52	6·29	5·47	7·45	6·79
Total.										
Number of flocks........	8,929	8,769	8,058	8,235	8,769	9,226	9,816	9,964	10,100	9,894
Number of sheep	5,481,489	5,073,057	4,208,461	3,674,547	5,091,282	6,229,519	6,625,184	6,014,565	6,359,944	6,257,052
Average sheep per flock .	614	579	522	446	581	675	675	604	630	632

MORTALITY OF LIVESTOCK.

No. 49.—Return showing the Mortality of Livestock as returned by the occupiers of Farms and Stations in each Division of the State for the Year 1921-22, and the Grand Total for each Year 1911-12 to 1921-22.

Division.	Cattle.	Horses.	Sheep.					Pigs.	Other Stock.
			Dogs and Foxes.	Drought.	Natural.	Other.	Total.		
Central	1,753	4,315	18,138	5,731	15,829	10,916	50,614	437	7
Lower North	1,018	2,255	18,183	6,852	10,695	10,923	46,653	196	—
Upper North	1,708	1,056	17,959	25,869	13,451	9,718	66,997	66	244
South Eastern	624	532	8,715	5,590	12,899	10,926	38,130	27	—
Western	424	1,374	10,913	23,215	10.557	4,672	49,357	65	—
Murray Mallee	592	1,283	3,698	9,951	3,001	3,788	20,438	106	—
Remainder of State	11,957	2,395	11,032	71,038	7,211	6,035	95,316	13	244
Totals 1921-22	18,076	13,210	88,638	148,246	73,643	56,978	367,505	910	495
1920-21	13,684	9,796	64,215	22,152	79,133	33,563	199,063	695	575
1919-20	18,506	15,666	54,008	212,006	71,999	38,400	376 413	605	964
1918 19	11,908	7,940	95,567	52,179	69,523	42,883	260,152	730	529
1917-18	8,748	6,463	60,496	54,925	95,836	62,018	273.275	1,003	181
1916-17			Not	tabul	ated.		327,869		
1915-16	63,323	25.994	43,657	520,887	21,602	4,776	590,922	900	910
1914-15	29,430	19,915	64,582	395.341	21,376	14,302	495.601	335	261
1913-14	13,442	8,715	96,307	217,246	44,501	22,815	380,869	486	275
1912-13	15,454	7,743	136,409	250,672	49,285	32,559	468,925	384	798
1911-12	11,303	6,893	93,148	54,360	66,287	25,053	238,848	561	1,095
Mean for period	20,387	12,234	79,703	192,801	59,318	33,335	365,157	661	608

LIVE STOCK SLAUGHTERED.

No. 50.—Return showing Live Stock Slaughtered for the Years 1907 to 1921-22. (Including Slaughterings on Farms and Stations.)

Year.	Slaughtering Establishments.	For Local Consumption, Preserved, and Boiled Down.				For Export.				Total Slaughtered for all Purposes.			Slaughterings for Bacon and Ham (included in total).	
		Sheep.	Lambs.	Cattle.	Pigs.	Sheep.	Lambs.	Cattle.	Pigs.	Sheep and Lambs.	Cattle.	Pigs.	Pigs Killed.	Bacon, &c., Cured—lbs.
1907	409	624,178	121,704	58,050	54,552	4,482	269,856	—	—	1,020,220	58,050	54,552	25,445	2,311,004
1908	468	761,572	146,522	68,406	58,909	37,580	267,860	337	—	1,213,534	68,743	58,909	28,453	3,392,162
1909	474	886,834	169,966	82,445	57,610	84,544	162,157	—	—	1,303,501	82,445	57,610	27,129	3,348,050
1910	473	891,134	183,721	84,164	76,278	46,097	195,436	—	30	1,316,388	84,164	76,308	43,450	3,741,942
1911	467	911,741	182,181	87,293	88,140	50,706	131,106	—	30	1,275,734	87,293	88,170	46,248	4,311,497
1912	488	964,410	193,002	110,821	84,992	67,759	107,667	2,523	—	1,332,838	113,344	84,992	45,591	3,771,064
1913	466	933,055	189,901	106,262	69,590	44,145	55,214	10,020	—	1,222,315	116,282	69,590	36,706	3,265,773
1914	317*	871,016	179,741	94,476	69,074	49,310	56,890	17,707	—	1,156,957	112,183	69,074	36,890	3,409,372
1915	304	782,354	135,783	78,138	51,256	389	—	3,932	—	918,526	82,070	51,256	25,489	2,432,485
1916–17....	286	582,554	103,558	61,739	90,413	—	—	1,428	—	686,112	63,167	90,413	43,405	3,993,137
1917–18....	270	660,523	137,669	68,674	136,079	7,935	2,787	1,115	3,781	808,914	69,789	139,860	72,519	6,591,064
1918–19....	270	723,517	196,049	72,591	131,538	150,447	67,565	557	3,870	1,137,578	73,148	135,408	74,164	6,567,394
1919–20....	276	910,797	238,162	85,274	103,778	253,157	76,441	704	—	1,478,557	85,978	103,778	63,426	5,810,616
1920–21....	285	894,088	164,889	89,424	75,021	—	—	1,520	—	1,058,977	90,944	75,021	44,679	4,171,722
1921–22....	306	899,354	251,931	94,594	102,854	1,030	56,032	729	—	1,208,347	95,323	102,854	53,792	5,089,424

* Decrease due to opening of Metropolitan Abattoirs.

No. 51.—Return showing the Number of Slaughtering Establishments, Hands Employed, and Stock Slaughtered; also the Number of Stock Slaughtered on Stations and Farms during the Year 1921-22.

Division.	Slaughtering Establishments.	Hands Employed.	For Local Consumption.						
			Sheep.	Lambs.	Cattle.			Pigs.	
					Bullocks.	Cows.	Calves.	For Pork.	For Bacon
	No.	No.	No.	No.	No.	No.	No.	No.	No.
I. Central Division—									
Slaughtering establishments	145	403	464,568	230,404	41,798	11,749	19,146	30,632	41,986
Stations and farms	—	—	69,412	1,498	242	132	661	2,949	3,027
Total	145	403	533,980	231,902	42,040	11,881	19,807	33,581	45,013
II. Lower North—									
Slaughtering establishments	69	105	68,800	12,331	5,903	1,952	571	3,112	—
Stations and farms	—	—	70,916	694	303	68	77	1,678	1,945
Total	69	105	139,716	13,025	6,206	2,020	648	4,790	1,945
III. Upper North—									
Slaughtering establishments	29	38	24,050	1,504	1,697	656	86	815	—
Stations and farms	—	—	32,839	156	287	76	126	5,069	1,010
Total	29	38	56,889	1,660	1,984	732	212	5,884	1,010
IV. South-Eastern—									
Slaughtering establishments	31	45	22,882	2,562	1,408	633	49	499	3,707
Stations and farms	—	—	34,877	746	57	16	46	139	394
Total	31	45	57,759	3,308	1,465	649	95	638	4,101
V. Western—									
Slaughtering establishments	16	24	14,336	593	640	278	20	402	—
Stations and farms	—	—	32,042	167	260	77	113	1,546	927
Total	16	24	46,378	760	900	355	133	1,948	927
VI. Murray Mallee—									
Slaughtering establishments	13	21	19,772	919	1,048	639	131	497	—
Stations and farms	—	—	16,116	201	270	89	176	1,473	777
Total	13	21	35,888	1,120	1,318	728	307	1,970	777
Total Counties—									
Slaughtering establishments	303	636	614,408	248,313	52,494	15,907	20,003	35,957	45,693
Stations and farms	—	—	256,202	3,462	1,419	458	1,199	12,854	8,080
Total	303	636	870,610	251,775	53,913	16,365	21,202	48,811	53,773
Total Outside Districts—									
Slaughtering establishments	3	2	1,035	—	4	9	2	—	—
Stations and farms	—	—	23,653	84	701	865	9	14	19
Total	3	2	24,688	84	705	874	11	14	19
Total for Local Consumption—									
Slaughtering establishments	306	638	615,443	248,313	52,498	15,916	20,005	35,957	45,693
Stations and farms	—	—	279,855	3,546	2,120	1,323	1,208	12,868	8,099
Total	306	638*	895,298	251,859	54,618	17,239	21,213	48,825	53,792
Total for Export, 1921-22	Included above		1,030	56,032	593	136	—	—	—
Total for Preserving, 1921-22			890	—	61	10	—	—	—
Total for Boiling Down, 1921-22§			3,166	72	963	37	453	237	—
Grand Total Slaughtered, 1921-22	306	638	900,384	307,963	56,235	17,422	21,666	49,062†	53,792
			1,208,347		95,323			102,854	
Grand Total Slaughtered, 1920-21	285	603	894,088	164,889	48,176	23,105	19,663	30,342‡	44,679
			1,058,977		90,944			75,021	
Increase	21	35	6,296	143,074	8,059	– 5,683	2,003	18,720	9,113
			149,370		4,379			27,833	

* Including hands employed slaughtering for export. † Including 237 pigs boiled down. ‡ Including 149 pigs boiled down.

§ In addition 1,596 horses were boiled down.

LIVE STOCK—MARKET PRICE.

No. 52.—Return showing the Average Metropolitan Market Value of Chief Descriptions of Live Stock for the Years 1917-18 to 1921-22, and the Maximum and Minimum for 1921-22.

Class of Stock.	Fair Average Price.					1921–22.	
	1917–18.	1918–19.	1919–20.	1920–21.	1921–22.	Maximum.	Minimum.
	£ s. d.	£ s. d.	£ s. d.	£ s. d.	£ s. d.	£ s. d.	£ s. d.
Horses—Extra Heavy Draught	27 13 0	28 13 0	26 8 0	32 6 0	29 18 0	40 10 0	20 0 0
Medium Draught	21 6 0	17 19 0	15 15 0	18 1 6	18 2 6	27 0 0	10 0 0
Light Draught	13 1 6	11 18 6	11 8 0	12 9 6	11 17 6	20 0 0	6 0 0
Saddle and Harness	8 12 6	8 5 0	8 4 6	8 9 0	8 8 6	15 0 0	4 0 0
Fat Cattle—Bullocks—Extra Prime	26 15 0	28 4 0	33 3 0	28 9 6	14 1 6	20 2 6	9 10 0
Prime	24 1 0	24 4 0	27 9 0	22 13 6	11 7 6	17 0 0	7 10 0
Medium	21 1 0	21 11 0	23 5 0	18 16 0	9 1 0	14 0 0	6 0 0
Light	17 12 0	16 16 0	18 8 6	15 4 0	7 8 0	11 0 0	5 0 0
Cows—Prime	18 14 0	17 19 0	20 15 0	15 4 0	7 12 6	13 10 0	4 0 0
Other	15 9 0	14 7 0	15 4 6	12 9 6	5 2 0	8 0 0	2 10 0
Steers—Prime	20 4 0	21 9 6	25 12 6	19 6 6	9 7 0	13 0 0	6 10 0
Other	11 17 6	13 10 0	16 5 6	15 11 6	7 12 0	10 0 0	5 0 0
Calves—Prime	8 15 0	6 16 0	6 9 0	6 12 0	4 0 0	6 0 0	2 10 0
Other	5 16 6	4 19 0	4 1 6	4 7 6	2 13 6	4 10 0	1 10 0
Dairy Cattle—Milkers—Best	21 10 0	21 11 0	20 9 6	26 2 6	20 0 0	30 0 0	13 5 0
Good	16 8 0	15 18 6	13 18 0	16 6 0	11 7 0	19 5 0	6 10 0
Inferior	10 11 0	9 19 0	8 11 0	7 6 0	5 3 6	11 15 0	2 0 0
Springers	10 19 0	11 8 0	10 13 6	13 3 0	9 7 9	17 0 0	2 10 0
Stores	9 6 0	10 18 0	8 14 0	7 12 6	4 7 0	9 0 0	2 2 6
Fat Sheep—Crossbred Wethers—Extra Prime	2 0 6	1 18 6	2 3 0	2 8 9	1 6 9	2 10 0	0 18 9
Prime	1 17 6	1 12 6	1 15 9	1 19 6	1 2 0	1 16 0	0 12 0
Good	1 13 6	1 9 0	1 10 6	1 13 0	0 18 6	1 12 0	0 10 6
Crossbred Ewes—Extra Prime	1 16 0	1 14 6	1 18 3	2 1 0	1 3 0	2 0 0	0 14 0
Prime	1 13 6	1 9 6	1 11 3	1 15 0	0 18 6	1 12 0	0 10 0
Good	1 10 6	1 5 6	1 6 9	1 9 9	0 15 9	1 7 0	0 8 0
Merino Wethers—Extra Prime	1 19 0	1 18 6	2 4 0	2 7 0	1 10 6	2 15 0	0 19 0
Prime	1 16 0	1 13 0	1 15 0	1 18 9	1 3 6	2 2 0	0 13 0
Good	1 12 6	1 9 0	1 10 6	1 12 9	1 0 0	1 17 0	0 10 6
Merino Ewes—Extra Prime	1 16 6	1 12 6	1 15 9	2 0 0	1 3 6	2 1 0	0 14 0
Prime	1 12 0	1 6 6	1 8 6	1 13 6	0 19 6	1 15 0	0 10 0
Good	1 9 0	1 2 6	1 5 3	1 8 0	0 17 0	1 11 0	0 8 0
Lambs—Extra Prime	1 14 0	1 11 6	1 15 0	1 14 9	1 6 0	2 6 0	0 14 10
Prime	1 10 6	1 7 6	1 8 9	1 10 0	1 1 0	1 13 0	0 13 6
Good	1 6 6	1 3 6	1 4 3	1 4 9	0 16 6	1 5 0	0 11 6
Pigs—Choppers	4 16 0	5 13 6	9 8 0	11 17 6	6 4 6	10 15 0	3 0 0
Baconers	3 4 6	3 12 6	5 8 0	6 12 0	4 7 6	7 0 0	2 10 0
Porkers	1 18 0	2 4 0	3 1 6	3 18 0	2 14 6	4 5 0	1 12 0
Stores	1 6 6	1 11 6	2 8 0	3 5 9	2 0 0	3 5 0	1 0 0
Slips and Suckers	0 14 6	0 15 0	1 6 0	1 18 9	1 0 0	2 0 0	0 8 0
Goats—Angora	1 7 0	0 17 0	0 18 0	0 15 0	1 9 0	4 0 0	0 8 0
Other	0 10 6	0 7 6	0 12 0	0 11 0	0 17 0	1 15 0	0 7 6
Camels	22 0 0	14 10 0	19 0 0	17 0 0	13 10 0	20 0 0	10 0 0
Mules	12 5 0	5 10 0	11 0 0	10 0 0	9 0 0	20 0 0	5 0 0
Donkeys	5 0 0	4 0 0	3 10 0	5 0 0	10 10 0	15 0 0	2 0 0

No. 53.—Return showing the Prices of Fat Sheep and Cattle in the Adelaide Markets, 1896 to 1921-22.

Period.	Merino Fat Wethers.		Fat Cattle.			
			Prime.		Good.	
	Prime.	Good.	Bullocks.	Cows.	Bullocks.	Cows.
	s. d.	s. d.	£ s. d.	£ s. d.	£ s. d.	£ s. d.
1896	10 0	7 6	9 3 0	5 16 6	5 18 6	3 18 6
1897	12 6	9 6	9 16 3	7 0 6	6 10 0	4 16 6
1898	12 0	9 6	7 12 6	5 11 0	5 15 0	3 19 6
1899	13 6	10 6	9 8 9	6 5 0	6 1 0	3 17 6
1900	16 0	12 6	11 12 0	8 16 0	8 17 6	6 10 0
1901	16 6	13 0	12 5 0	8 9 0	9 1 6	4 17 6
1902	17 9	14 0	14 6 0	9 17 6	10 17 6	7 13 6
1903	19 0	16 6	12 12 0	10 3 6	10 5 0	8 1 6
1904	22 6	19 0	12 6 0	9 3 6	9 1 6	7 1 6
1905	21 3	18 6	11 6 6	9 0 0	8 18 6	7 0 0
1906	19 6	17 0	11 11 0	8 17 0	9 0 0	6 17 0
1907	19 6	16 6	12 7 0	9 2 0	9 7 0	7 2 0
1908	17 6	14 0	13 0 0	9 9 6	9 7 0	7 0 0
1909	16 0	13 3	11 10 0	8 17 6	9 0 0	6 15 0
1910	15 6	12 9	10 3 0	7 4 0	7 14 0	5 7 0
1911	15 9	13 4	10 5 0	6 17 0	7 12 0	5 10 0
1912	18 9	16 0	12 0 0	8 10 0	8 18 6	6 3 6
1913	22 6	19 3	11 5 0	7 9 0	8 18 0	5 12 6
1914	22 0	18 3	13 11 0	9 17 6	11 2 6	7 3 0
1915	30 0	26 0	19 8 0	15 12 0	16 3 0	12 4 0
1916–17	37 0	34 6	21 15 0	16 5 0	18 13 0	12 17 0
1917–18	36 0	32 6	24 1 0	18 14 0	21 1 0	15 0 0
1918–19	33 0	29 0	24 4 0	17 19 0	21 11 0	14 7 0
1919–20	35 0	30 6	27 9 0	20 15 0	23 5 0	15 4 6
1920–21	38 9	32 9	22 13 6	15 4 0	18 16 0	12 9 6
1921–22	23 6	20 0	11 7 6	7 12 6.	9 1 0	5 2 0
1922.	s. d. s. d.	s. d. s. d.	£ s. £ s.	£ s. £ s.	£ s. £ s.	£ s. £ s.
January	19 0 to 23 0	16 0 to 19 0	10 0 to 12 0	6 0 to 10 0	8 0 to 10 0	4 0 to 5 10
February	19 0 to 23 0	17 0 to 19 0	10 0 to 12 0	6 0 to 8 0	8 0 to 10 10	3 0 to 6 0
March	19 0 to 25 0	16 0 to 20 0	9 0 to 11 0	5 0 to 7 0	7 0 to 9 0	2 10 to 5 0
April	24 0 to 32 0	18 0 to 26 0	10 0 to 14 0	6 0 to 10 0	7 10 to 11 0	3 10 to 6 10
May	30 0 to 42 0	22 0 to 37 0	11 0 to 17 0	6 10 to 12 3	9 0 to 12 0	4 0 to 7 0
June	34 0 to 41 0	30 0 to 35 6	14 0 to 16 10	7 10 to 13 10	10 10 to 14 0	6 0 to 8 0
July	37 0 to 45 0	30 0 to 37 0	15 0 to 16 0	7 10 to 10 10	10 0 to 15 0	5 0 to 7 0
August	33 0 to 40 0	27 0 to 34 0	14 0 to 16 0	7 0 to 14 0	9 0 to 14 0	3 10 to 7 0
September	31 0 to 37 0	25 6 to 28 0	10 10 to 15 0	7 0 to 10 0	7 0 to 12 0	4 0 to 7 0
October	24 0 to 40 0	17 0 to 35 0	12 0 to 17 0	6 0 to 12 0	10 0 to 14 0	3 10 to 7 10
November	19 0 to 40 0	17 0 to 35 0	11 0 to 14 0	5 0 to 9 0	8 0 to 11 0	3 0 to 5 0
December	24 0 to 30 0	18 0 to 35 0	12 0 to 15 0	5 10 to 11 10	8 0 to 12 10	3 0 to 7 0

WOOL CLIP IN DISTRICTS.

No. 54.—RETURN showing particulars of Wool Clip in each Division and County for Seasons 1917-18 to 1921-22.

Division and County.	Wool Clip.				1921-22.		
	1917-18.	1918-19.	1919-20.	1920-21.	Wool Clip.	Sheep and Lambs Shorn.	Average per Fleece.
	Lbs.	Lbs.	Lbs.	Lbs.	Lbs.	No.	Lbs.
I. CENTRAL DIVISION—							
Adelaide	966,732	1,070,042	1,037,418	754,484	915,703	125,265	7·31
Carnarvon	228,247	259,438	317,731	284,113	275,981	42,379	6·51
Eyre	948,291	1,010,697	946,310	771,450	988,467	118,794	8·32
Fergusson	1,457,865	1,510,951	1,532,521	1,136,118	1,175,657	149,855	7·85
Gawler	897,909	1,031,277	871,513	536,330	663,380	81,492	8·14
Hindmarsh	1,336,894	1,315,584	1,246,723	1,130,467	1,182,653	171,157	6·91
Light	933,593	1,030,200	988,263	862,016	960,230	114,606	8·38
Sturt	1,902,983	1,800,457	1,853,014	1,470,139	1,646,158	205,551	8·01
Total	8,672,514	9,028,646	8,793,493	6,945,117	7,808,229	1,009,099	7·74
II. LOWER NORTH DIVISION—							
Burra	2,092,174	2,187,808	1,936,084	1,934,012	2,030,235	237,510	8·55
Daly	1,744,295	1,774,466	1,768,837	1,317,333	1,303,012	172,351	7·56
Kimberley	796,398	949,719	981,596	988,165	996,895	120,684	8·26
Stanley	1,951,642	2,117,936	2,213,155	1,687,721	1,893,837	228,254	8·30
Victoria	1,700,093	1,991,250	2,064,809	1,774,058	1,981,652	242,393	8·18
Total	8,284,602	9,021,179	8,964,481	7,701,289	8,205,631	1,001,192	8·20
III. UPPER NORTH DIVISION—							
Blachford	269,610	329,503	336,220	342,443	380,056	46,124	8·24
Dalhousie	1,012,111	1,131,308	1,271,032	1,255,579	1,416,857	170,749	8·30
Derby	216,299	278,987	277,923	222,542	186,226	19,989	9·32
Frome	1,061,637	1,225,034	1,341,638	1,311,832	1,295,495	168,348	7·70
Granville	600,972	665,973	830,684	789,772	762,963	104,329	7·31
Hanson	311,530	535,314	595,838	660,323	685,160	77,111	8·89
Herbert	738,741	941,460	1,024,542	1,044,676	899,154	108,476	8·29
Lytton	534,500	760,905	773,306	724,004	598,745	67,959	8·81
Newcastle	435,211	498,820	408,833	513,841	622,896	83,967	7·42
Taunton	499,185	597,254	627,694	627,137	582,350	67,589	8·62
Total	5,679,796	6,964,558	7,487,710	7,492,149	7,429,902	914,641	8·12
IV. SOUTH-EASTERN DIVISION—							
Buckingham	796,592	854,102	939,743	825,388	887,943	136,739	6·49
Cardwell	100,414	157,781	185,430	207,094	142,190	19,106	7·44
Grey	2,602,851	2,966,918	3,016,265	2,471,706	2,563,791	417,123	6·15
MacDonnell	828,082	950,592	1,170,792	958,656	1,046,815	153,588	6·82
Robe	1,882,839	2,140,097	2,427,511	1,867,264	2,091,220	305,004	6·86
Total	6,210,778	7,069,490	7,739,741	6,330,108	6,731,959	1,031,560	6·53
V. WESTERN DIVISION—							
Bosanquet	283,875	256,000	256,000	278,660	429,136	52,080	8·24
Buxton	300	2,996	6,671	21,293	35,292	4,477	7·88
Dufferin	6,113	33,996	29,759	49,180	58,992	8,757	6·74
Flinders	713,467	787,347	924,695	892,756	902,245	136,185	6·63
Hopetoun	140,976	123,386	170,547	176,100	214,398	24,259	8·84
Jervois	287,308	395,346	496,255	432,891	459,337	69,828	6·58
Kintore	81,127	105,650	109,846	105,315	126,858	22,430	5·66
Le Hunte	680	860	1,220	1,560	8,779	1,433	6·13
Manchester	412,682	577,887	521,737	461,898	501,079	68,268	7·34
Musgrave	875,889	789,179	856,853	872,229	1,046,676	146,008	7·17
Robinson	369,902	437,111	474,551	439,589	591,527	80,901	7·31
Way	49,560	69,070	92,058	89,455	95,631	14,900	6·42
York	5,800	10,350	6,620	97,230	9,000	1,400	6·43
	3,227,679	3,589,178	3,946,812	3,918,156	4,478,950	630,926	7·10
VI. MURRAY MALLEE DIVISION—							
Albert	143,975	214,643	226,306	175,636	255,137	32,789	7·78
Alfred	221,116	287,307	325,503	238,903	348,781	44,012	7·92
Buccleuch	22,029	41,409	79,526	63,283	64,055	9,117	7·03
Chandos	139,700	242,398	263,700	169,375	251,346	30,717	8·18
Hamley	338,526	272,189	279,980	240,102	272,294	32,125	8·48
Russell	670,789	762,526	783,079	675,858	677,303	92,893	7·29
Young	303,055	268,108	435,143	421,433	442,934	53,067	8·35
Total	1,839,190	2,088,580	2,393,237	1,984,590	2,311,850	294,720	7·84
Total Counties	33,914,559	37,761,631	39,325,474	34,371,409	36,966,521	4,882,138	7·57
Remainder of State	7,541,536	8,489,201	9,433,637	8,134,169	8,531,919	1,023,525	8·34
GRAND TOTAL	41,456,095	46,250,832	48,759,111	42,505,578	45,498,440	5,905,663	7·70

WOOL PRODUCTION.

No. 55.—DECENNIAL RETURN showing the Estimated Production of Wool.

Season.	Wool Clip.	Wool Fellmongered.	Wool on Local Skins Exported.	Total Wool Production (Greasy).	Value of Wool Production.	Average Price per Lb. (Greasy).
	Lbs.	Lbs.	Lbs.	Lbs.	£	d.
1912–13	46,211,475	68,000	10,411,561	56,691,036	2,097,754	8·88
1913–14	44,431,229	388,346	10,194,473	55,014,048	1,983,342	8·65
1914–15	30,186,769	424,334	8,237,875	38,848,978	1,355,350	8·37
1915–16	27,545,326	331,680	6,092,969	33,969,975	1,524,288	10·77
1916–17	31,125,530	506,132	3,419,203	35,050,865	2,110,354	14·45
1917–18	41,456,095	893 008	3,990,236	46,339,339	2,753,329	14·28*
1918–19	46,250,832	1,560,530	8,135,746	55,947,108	3,396,456	14·57*
1919–20	48,759,111	1,820,498	7,727,309	58,306,918	3,435,249	14·14*
1920–21	42,505,578	1,241,988	5,205,937	48,953,503	2,745,019	13·46
1921–22	45,498,440	584,754	7,955,068	54,038,262	2,690,655	11·95

* See notes to Table No. 56.

WOOL CLIP.

No. 56.—STATEMENT showing the Wool Clip, as per Returns from Sheepfarmers, in each Division of the State for the Season 1921-22, and the Total Clip for each Season, 1912-13 to 1921-22.

Division of State.	Sheep Shorn.			Wool Clip.			Average Weight of Fleece.		
	Sheep.	Lambs.	Total.	Sheep.	Lambs.	Total.	Sheep.	Lambs.	Total.
	No.	No.	No.	lbs.	lbs.	lbs.	lbs.	lbs.	lbs.
I. Central	806,777	202,322	1,009,099	7,272,010	536,219	7,808,229	9·01	2·65	7·74
II. Lower North	776,665	224,527	1,001,192	7,539,224	666,407	8,205,631	9·71	2·97	8·20
III. Upper North	715,137	199,504	914,641	6,833,285	596,617	7,429,902	9·56	2·99	8·12
IV. South-Eastern	881,776	149,784	1,031,560	6,426,283	305,676	6,731,959	7·29	2·04	6·53
V. Western	486,317	144,609	630,926	4,118,036	360,914	4,478,950	8·47	2·50	7·10
VI. Murray Mallee	246,724	47,996	294,720	2,179,359	132,491	2,311,850	8·83	2·76	7·84
Remainder of State	753,140	270,385	1,023,525	7,733,199	798,720	8,531,919	10·27	2·95	8·34
Total Clip.									
1921-22	4,666,536	1,239,127	5,905,663	42,101,396	3,397,044	45,498,440	9·02	2·74	7·70
1920-21	4,686,002	935,131	5,621,133	39,988,301	2,517,277	42,505,578	8·53	2·69	7·56
1919-20	4,990,705	1,191,964	6,182,669	45,100,780	3,658,331	48,759,111	9·04	3·07	7·89
1918-19	4,870,551	1,368,125	6,238,676	42,333,568	3,917,264	46,250,832	8·69	2·86	7·41
1917-18	4,112,404	1,401,792	5,514,196	37,376,375	4,079,720	41,456,095	9·09	2·91	7·52
1916-17	3,210,297	954,518	4,164,815	28,519,084	2,606,446	31,125,530	8·88	2·73	7·47
1915-16	3,102,654	499,207	3,601,861	26,330,005	1,215,321	27,545,326	8·49	2·43	7·65
1914-15	3,687,086	636,008	4,323,094	28,716,176	1,470,593	30,186,769	7·79	2·31	6·98
1913-14	4,337,995	971,707	5,309,702	42,069,062	2,362,167	44,431,229	9·70	2·43	8·37
1912-13	5,006,431	804,300	5,810,731	44,211,499	1,999,976	46,211,475	8·83	2·49	7·95

WOOL—ADELAIDE PRICES.

No. 57.—DECENNIAL RETURN showing the Fair Average Price per Pound obtained for Wool at Local Sales.

Description.	1913-14.	1914-15.	1915-16.	1916-17.	1917-18 to 1919-20.	1920-21.	1921-22.			1922-23.		
							Fair Avrg.	Maximum.	Minimum.	Fair Avrg.	Maximum.	Minimum.
	d.	d.	d.	d.		d.	d.	d.	d.	d.	d.	d.
Greasy Merino.												
Extra super	12¼	13¼	19	24	Approximately same prices as 1916-17, under Appraisement Scheme, giving an average price for Greasy Wool of 14·28d. in 1917-18, 14·57d. in 1918-19, and 14·14d. in 1919-20.	16	21	27	18	—	—	—
Superior	10½	12¼	16½	21½		14	18	21	16	31	32½	30
Good	9¼	11¼	14½	18½		12	16	20	15	27	29	26
Average	8	9¾	12½	16		10	14	17	12	23½	25	22
Wasty and inferior	6¼	5½	9	13		8	10½	14	9	16½	18½	14
Extra super lambs	12½	11	13	20		12	13	17	11	—	—	—
Super lambs	10½	10	11½	16½		10	11	15	9	18½	22	17
Good lambs	8¾	7½	9	12½		8	9	12½	8	16	16½	15
Average lambs	6¼	6	6½	9½		5	7½	10	6	13½	14½	12
Inferior lambs	4½	4½	3	6½		3	4½	6½	3	8½	10	6
Greasy Crossbred.												
Extra super Comebacks	11	—	17½	—		Greasy Crossbred wools not in demand.	—	—	—	—	—	—
Super Comebacks	10	—	15½	23½			—	—	—	24½	26	23
Fine Crossbred	10¾	11½	16	18¾			12	—	—	21	22	20
Medium Crossbred	9½	11	15½	16			7	—	—	16	18	15
Coarse Crossbred and Lincoln	8½	11	13	12½			4	—	—	5	7	4
Superior Fine Crossbred Lambs	11¼	—	12	16½			—	—	—	14	16	12
Good Crossbred lambs	10¼	10½	10	15			7	—	—	10	12	8
Coarse Lincoln lambs	6¾	—	10	11			3	—	—	—	—	—
Scoured.												
Extra super fleece	—	21½	31½	38½		Practically no scoured wool was offered in Adelaide, but was sold in London.				—	—	—
Super fleece	21	20½	29	36½						43	45	42
Good fleece	19	19½	25	33						40	42	38
Average fleece	16½	18½	22	29						36	38	34

NOTE.—Wool clip for seasons 1916-17 (portion), 1917-18, 1918-19, and 1919-20 sold to the Imperial Government through the Commonwealth of Australia Central Wool Committee at flat rate of 1s. 3½d. per lb.

WHEAT AND WOOL PRICES.

No. 58.—RETURN showing Prices of Wheat (Port Adelaide) and Wool (London) for each of Years 1916 to 1922.

Year.	Jan.	Feb.	March.	April.	May.	June.	July.	Aug.	Sept.	Oct.	Nov.	Dec.	Average.
	s. d.	s. d.	s. d.	s. d.	s. d.	s. d.	s. d.	s. d.	s. d.	s. d.	s. d.	s. d.	s. d.
WHEAT—AVERAGE MARKET PRICE PER IMPERIAL BUSHEL AT PORT ADELAIDE.													
1916-18*	4 9	4 9	4 9	4 9	4 9	4 9	4 9	4 9	4 9	4 9	4 9	4 9	4 9
1919*	4 9	5 0	5 0	5 0	5 0	5 0	5 0	5 0	5 0	5 6	5 6	6 0	5 1½
1920*	6 6	7 8	7 8	7 8	7 8	7 8	7 8	7 8	7 8	7 8	7 8	7 8	7 7
1921*	9 0	9 0	9 0	9 0	9 0	9 0	9 0	9 0	9 0	9 0	9 0 4 8†	9 0 4 9½†	9 0
1922	4 8½	4 11	5 4½	5 2½	5 6	5 4½	5 4½	5 2	5 2	5 2	5 1½	5 1	5 1½
WOOL—AVERAGE PRICE PER POUND OF ADELAIDE WOOL (AVERAGE GREASY) AT LONDON SALES.													
	d.	d.	d.	d.	d.	d.	d.	d.	d.	d.	d.	d.	d.
1916	14	13	12½	15	16	16½	17	—	17	19	19	21½	15
1917-19‡	—	—	—	—	—	—	—	—	—	—	—	—	—
1920	—	—	—	—	—	—	—	—	—	18	14½	13½	—
1921	12½	11½	10½	10	9½	10½	10½	11½	12¼	13¾	13½	12	13½
1922	14¾	14¾	15½	—	16½	16½	18	18	18½	20	18	18	17

* The prices quoted above from 1916 to 1921 are those fixed for wheat for home consumption, the average prices on the whole transaction of the Wheat Harvest Board during each year being—1916, 4s. 9d.; 1917, 4s. 9d.; 1918, 4s. 9d.; 1919, 5s. 6d.; 1920, 9s.; 1921, 8s.

† Average market price new season's wheat.

‡ No London prices for Adelaide wool, as whole of clip was dealt with in Adelaide. *See* footnote, Return No. 57.

No. 59.—RETURN showing the Mean Annual and Monthly Rainfall in the Agricultural Districts of the State, and also the average Wheat Yield Per Acre for the Years 1905 to 1921.

(Supplied by the Commonwealth Meteorologist.)

Division and Year.	Approximate Mean Rainfall each Month.—Agricultural Districts.														Avrg. Wheat Yield per Acre.
				Wheat-growing Season.											
	Jan.	Feb.	Mar.	April.	May.	June.	July.	Aug.	Sept.	Oct.	Nov.	Total, April to Nov.	Dec.	Total for Year.	
	In.	In.	In.	In.	In.	In.	In.	In.	In.	In.	In.	In.	In.	In.	Bush.
I. CENTRAL DIVISION—															
1905	1·21	·23	·31	3·17	2·95	3·04	2·90	1·55	1·94	2·93	·18	18·66	·03	20·44	13·25
1906	·09	·18	2·47	·60	1·35	4·01	3·28	3·12	3·09	1·43	2·73	19·61	·83	23·18	10·60
1907	·09	·23	·48	2·80	1·56	2·16	2·63	2·39	·95	1·36	1·58	15·43	·62	16·85	12·36
1908	·33	·44	1·31	·75	3·23	3·31	1·49	2·06	3·09	2·30	·32	16·55	·50	19·13	12·47
1909	·61	·38	·67	2·45	3·02	2·52	3·69	4·83	1·58	1·90	1·72	21·71	·45	23·82	14·68
1910	·38	·05	4·05	·26	3·78	3·00	4·71	2·08	2·86	2·27	1·53	20·49	1·24	26·21	11·98
1911	·23	2·42	·57	·34	2·70	2·71	2·22	1·26	2·36	·92	·28	12·79	1·39	17·40	11·15
1912	·08	·52	1·14	·70	·42	2·43	2·75	2·14	3·24	·79	1·70	14·17	1·10	17·01	12·11
1913	·25	1·57	2·15	·55	1·10	·45	1·31	2·26	2·56	2·04	1·12	11·39	1·05	16·41	9·14
1914	·51	·45	·98	2·18	1·54	·65	1·44	·34	·59	·22	1·53	8·49	·77	11·20	2·55
1915	·38	·03	·29	1·61	2·53	3·94	2·39	3·19	3·46	·81	·31	18·24	·17	19·11	13·86
1916	·48	·22	·45	1·29	1·17	6·08	3·52	3·54	2·08	2·06	2·82	22·56	1·00	24·71	17·87
1917	·48	2·34	1·35	·71	3·73	2·75	3·80	3·00	3·70	2·28	1·02	20·99	1·21	26·37	13·31
1918	·21	·30	·62	1·09	2·34	2·17	2·45	2·69	·70	1·96	·19	13·59	·35	15·07	12·29
1919	·33	2·57	·20	·28	2·01	1·46	1·52	1·90	2·44	1·18	·27	11·06	1·14	15·30	10·11
1920	·19	·04	·65	·60	1·93	4·94	2·20	3·21	1·92	1·98	2·08	18·86	1·28	21·02	16·47
1921	1·54	·99	2·13	·39	3·55	2·04	2·16	2·03	2·67	1·63	2·18	16·65	·50	21·81	13·04
Mean 17 years..	·44	·76	1·17	1·16	2·29	2·80	2·61	2·45	2·31	1·65	1·27	16·54	·80	19·71	12·19
II. LOWER NORTH—															
1905	1·36	·21	·10	2·20	2·86	2·02	2·33	·97	1·30	2·73	·04	14·45	·00	16·12	15·05
1906	·00	·42	1·71	·31	1·13	3·33	1·76	1·82	2·64	1·24	2·04	14·27	·93	17·33	12·33
1907	·08	·05	·23	2·25	1·22	2·66	2·12	1·65	·84	·94	1·85	13·53	·87	14·76	13·81
1908	·96	·52	·93	·78	2·30	2·30	·73	2·70	3·92	2·83	·33	15·89	·36	18·66	13·74
1909	·56	·23	·29	1·22	2·37	2·91	2·05	3·79	1·05	1·05	·90	15·34	·18	16·60	16·51
1910	·84	·37	3·20	·08	2·86	2·46	2·80	1·81	3·54	1·54	·87	15·96	·64	21·01	13·71
1911	·42	1·73	·79	·09	2·35	1·83	1·59	1·03	1·67	·48	·29	9·33	1·46	13·73	12·56
1912	·09	·48	·98	·21	·27	2·70	1·99	1·97	1·63	1·12	2·01	11·90	·77	14·22	14·09
1913	·06	·45	2·04	·12	·41	·35	·75	1·87	2·75	1·68	·74	8·67	·72	11·94	11·01
1914	·32	·27	·54	·78	1·11	·38	·94	·11	·46	·42	1·76	5·96	1·22	8·31	1·74
1915	·45	·00	·17	1·66	2·05	2·13	1·46	2·21	2·55	1·00	·15	13·21	·65	14·48	15·63
1916	·66	·07	·30	·55	1·26	3·49	3·35	3·36	1·94	1·90	2·13	17·98	1·44	20·45	20·12
1917	1·30	1·42	1·07	·23	2·98	1·99	2·95	3·03	2·78	2·56	·81	17·33	1·88	23·00	16·51
1918	·45	·26	·62	1·33	1·89	1·32	1·31	2·47	·26	1·24	·10	9·92	·12	11·37	15·47
1919	·18	2·75	·10	·93	1·61	1·33	·85	1·35	1·53	·81	·61	9·02	1·81	13·86	12·76
1920	·13	·03	·52	·92	1·07	3·71	1·35	2·65	2·09	1·69	3·25	16·73	1·49	18·90	19·12
1921	1·63	2·47	2·46	·17	3·24	2·33	1·59	1·74	1·99	·94	·95	12·95	·59	20·10	13·29
Mean 17 years..	·56	·69	·95	·81	1·82	2·19	1·76	2·03	1·94	1·42	1·11	13·08	·89	16·17	13·97
III. UPPER NORTH—															
1905	1·34	·16	·04	·93	2·13	1·21	1·58	·34	·51	1·09	·01	7·80	·00	9·34	6·31
1906	·04	·49	1·94	·02	1·42	3·77	·90	·98	2·13	1·11	1·41	11·74	·77	14·98	10·13
1907	·04	·00	·28	1·17	1·62	3·84	1·81	1·08	·43	·45	1·22	11·62	·93	12·87	8·90
1908	1·03	·52	1·24	·28	1·45	1·30	·35	2·16	2·95	2·54	·31	11·34	·70	14·83	9·03
1909	·35	·12	·25	·75	2·48	3·70	1·30	2·04	·44	·51	·71	11·93	·15	12·80	11·05
1910	·81	·54	3·06	·12	2·32	2·77	1·73	1·98	1·98	·72	·04	12·02	·44	16·87	11·87
1911	·61	·60	·58	·01	1·72	·72	1·21	1·02	1·20	·34	·13	6·35	1·78	9·92	7·09
1912	·02	·48	1·39	·01	·04	2·66	1·51	1·73	·52	1·22	1·95	9·64	·45	11·98	8·42
1913	·13	·52	1·73	·05	·15	·13	·23	·98	1·17	1·64	·86	5·21	·88	8·47	4·00
1914	·40	·15	·31	·56	·45	·33	·29	·03	·29	1·16	1·76	4·87	1·86	7·59	·29
1915	·54	·02	·01	·70	1·57	1·13	1·24	1·18	2·10	·63	·02	8·57	·30	9·44	11·47
1916	·36	·03	·06	·06	·86	2·53	4·16	1·76	1·79	1·67	1·46	14·29	·92	15·66	18·45
1917	3·57	2·13	·79	·03	1·39	2·73	3·40	1·80	1·85	1·49	·54	13·23	·60	20·32	14·15
1918	·96	·08	·58	·80	2·30	1·31	·92	2·26	·11	·47	·03	8·20	·12	9·94	10·24
1919	·05	2·84	·02	1·02	1·51	·53	·24	·53	·72	·64	1·05	6·24	2·97	12·12	6·71
1920	·74	·01	·19	1·87	·54	3·68	·74	2·36	3·13	1·22	5·07	18·61	·98	20·53	16·24
1921	1·88	3·44	5·06	1·41	2·82	1·56	·60	1·04	1·00	·70	·41	9·54	·70	20·62	9·47
Mean 17 years..	·76	·71	1·03	·58	1·46	1·99	1·31	1·37	1·31	1·03	1·02	10·07	·86	13·43	9·64
IV. SOUTH-EASTERN—															
1905	·79	·49	·18	2·85	2·04	4·21	4·53	2·58	2·33	3·23	·62	22·39	·23	24·08	10·77
1906	·17	·23	1·47	·96	3·11	5·28	5·75	2·97	2·94	2·00	2·08	25·09	·44	27·40	9·28
1907	·22	·56	·42	3·72	2·41	1·66	3·43	3·47	1·27	1·59	1·77	19·32	·78	21·30	10·69
1908	·12	·99	1·35	·49	3·54	4·31	1·79	1·74	2·97	2·67	·67	18·18	·53	21·17	12·27
1909	·74	·52	1·20	3·06	4·17	4·00	3·89	4·36	2·13	2·78	1·40	25·79	·82	29·07	10·24
1910	·25	·18	3·77	·73	4·25	2·93	4·32	2·28	3·77	2·37	2·21	22·86	1·74	28·80	9·09
1911	·22	3·27	·96	1·10	2·44	3·83	2·61	1·52	2·01	1·03	·08	14·62	2·56	21·63	7·46
1912	·06	·69	·76	1·64	·93	3·03	2·50	2·66	4·95	1·23	1·82	18·76	1·78	22·05	12·71
1913	·31	1·03	2·07	1·07	1·02	·62	1·82	3·26	2·68	1·89	1·77	14·13	1·52	19·06	11·97
1914	·54	·39	1·58	2·27	1·91	·97	2·01	·43	·51	·41	1·50	10·01	1·13	13·65	2·61
1915	·52	·15	·41	1·33	2·29	5·58	2·52	4·02	4·09	1·61	·75	22·19	·02	23·29	14·01
1916	1·18	·43	·13	2·09	1·20	5·66	2·99	3·86	2·27	2·22	3·18	23·47	1·66	26·87	13·39
1917	·50	1·72	1·41	1·18	4·93	2·28	5·35	2·95	3·92	2·77	1·36	24·74	·81	29·18	7·04
1918	·49	·28	·34	1·01	3·16	3·97	2·91	2·56	1·01	3·01	·58	18·21	·98	20·30	8·52
1919	·33	2·70	·87	·13	2·18	2·05	2·59	1·94	3·13	1·61	·33	13·96	1·08	18·94	12·14
1920	·19	·15	·88	·44	2·87	4·60	4·21	4·34	2·09	1·20	1·53	21·28	·54	23·04	15·20
1921	1·16	·82	·78	·66	2·07	2·38	3·53	3·40	2·84	1·52	2·80	19·20	1·06	23·02	14·49
Mean 17 years..	·46	·86	1·09	1·46	2·62	3·37	3·34	2·84	2·64	1·95	1·44	19·66	1·04	23·11	10·70
V. WESTERN—															
1905	·62	·11	·29	1·61	2·47	1·71	1·80	1·31	1·20	1·52	·05	11·67	·02	12·71	8·63
1906	·17	·41	·81	·17	·66	2·19	1·99	2·36	1·73	·54	3·28	12·92	·32	14·63	6·31
1907	·14	·02	·20	1·33	·93	2·46	1·53	2·06	·62	·74	1·30	10·97	·41	11·74	6·75
1908	·45	·24	1·44	·90	2·20	2·90	·81	1·91	1·54	1·27	·14	11·67	·26	14·06	8·91
1909	·18	·38	·38	1·45	1·54	1·99	2·49	3·77	·60	1·41	69	13·94	·08	14·96	8·86
1910	·21	·09	·95	·09	3·58	1·78	3·67	·87	2·16	1·42	1·04	14·61	·31	16·17	8·79
1911	·09	1·41	·20	·16	1·98	2·08	1·78	1·78	1·50	·77	·28	10·33	1·26	13·29	7·88
1912	·00	1·07	1·71	·22	·47	2·41	2·09	1·24	1·42	1·21	1·35	10·41	·35	13·54	6·46
1913	·06	1·80	·97	·31	1·24	·31	·95	1·69	1·82	1·75	·41	8·48	·99	12·30	4·49
1914	·11	·20	1·17	1·15	·91	·70	·97	·37	·64	·63	1·21	6·58	·70	8·76	1·22
1915	·33	·45	·24	1·16	1·59	2·01	2·14	3·58	1·50	·41	·06	12·45	·43	13·90	7·94
1916	·30	·04	·27	·38	1·44	3·95	3·79	2·19	1·84	1·47	1·11	16·17	·23	17·01	12·90
1917	1·19	·81	·99	·30	2·85	2·85	2·57	2·28	2·69	1·11	·87	15·52	·50	19·01	6·69
1918	·13	·09	·54	·58	1·38	1·60	1·24	2·55	·19	1·45	·16	9·15	·48	10·39	5·09
1919	·47	1·70	·12	·69	1·13	·79	·95	1·22	1·32	·91	·10	7·11	1·15	10·55	2·81
1920	·41	·01	·27	·63	1·75	3·57	2·10	2·29	2·26	1·54	1·49	15·63	·62	16·94	11·89
1921	·90	2·61	1·22	·64	2·81	2·22	1·22	1·14	1·16	1·01	1·17	11·37	·45	16·55	5·73
Mean 17 years..	·34	·67	·69	·69	1·70	2·09	1·89	1·92	1·42	1·13	·86	11·70	·51	13·91	7·13

RAINFALL—AGRICULTURAL AREAS—*continued.*

No. 59.—RETURN showing the Mean Annual and Monthly Rainfall in the Agricultural Districts of the State, and also the Average Wheat Yield Per Acre for the Years 1905 to 1921—*continued.*

Division and Year.	Approximate Mean Rainfall each Month.—Agricultural Districts.															Avgr. Wheat Yield per Acre.
				Wheat-growing Season.											
	Jan.	Feb.	Mar.	April.	May.	June.	July.	Aug.	Sept.	Oct.	Nov.	Total, April to Nov.	Dec.	Total for Year.	
	In.	In.	In.	In.	In.	In.	In.	In.	In.	In.	In.	In.	In.	In.	Bush.
VI. MURRAY MALLEE—															
1905	1·30	·29	·05	2·36	1·82	2·06	1·64	·75	1·41	1·80	·16	12·00	·03	13·67	7·06
1906	·00	·28	1·31	·21	1·02	3·24	1·88	1·88	2·40	1·17	1·42	13·22	1·03	15·84	8·67
1907	·02	·38	·18	1·78	1·90	1·44	1·89	1·49	·60	·72	1·34	11·16	·97	12·71	6·18
1908	·30	·51	·79	·20	2·38	1·58	·95	1·55	3·18	2·82	·45	13·11	·45	15·16	9·89
1909	·81	·30	·46	1·40	2·71	2·09	2·00	3·82	1·41	1·04	1·01	15·48	·19	17·24	11·28
1910	·52	·08	4·36	·04	2·45	1·78	1·67	1·34	2·73	1·31	1·20	12·52	·67	18·15	10·44
1911	·50	2·76	·89	·12	1·43	1·21	·96	·75	1·77	·41	·14	6·79	1·67	12·61	5·10
1912	·02	·22	·53	·29	·22	3·31	1·39	1·42	1·75	·50	1·52	10·40	·97	12·14	8·24
1913	·05	1·37	2·62	·56	·83	·13	·55	1·03	2·42	1·95	·79	8·26	·70	13·00	5·01
1914	·33	·33	·92	1·07	·68	·43	·77	·10	·25	·05	1·50	4·85	·75	7·18	·29
1915	·51	·05	·04	·78	1·67	2·17	·93	1·93	2·09	·97	·18	10·72	·36	11·68	10·21
1916	·39	·08	·23	·66	·55	3·17	2·24	2·85	2·44	1·75	2·27	15·93	1·12	17·75	11·92
1917	·59	1·60	·79	·56	2·38	1·44	1·73	2·24	2·12	2·31	1·60	14·38	1·05	18·41	8·51
1918	·21	·48	·43	1·12	1·97	1·16	1·26	1·65	·40	1·38	·15	9·09	·10	10·31	6·25
1919	·16	2·84	·14	·23	1·34	·64	·56	·85	1·54	·62	·49	6·27	1·40	10·81	3·08
1920	·14	·02	·42	·41	·94	2·29	·95	2·81	2·44	1·87	1·11	12·82	1·33	14·73	13·32
1921	1·35	1·71	2·18	·23	2·64	1·18	1·18	1·53	1·75	1·04	1·34	10·89	·40	16·53	7·99
Mean 17 years..	·43	·78	·96	·71	1·58	1·72	1·33	1·65	1·80	1·28	·98	11·05	·78	14·00	7·85
THE STATE— (Agricultural Areas only)															
1905	1·00	·22	·19	2·08	2·39	2·25	2·32	1·27	1·41	2·07	·15	13·94	·04	15·39	11·46
1906	·10	·35	1·45	·34	1·28	3·33	2·48	2·24	2·33	1·10	2·41	15·51	·63	18·04	10·36
1907	·11	·17	·28	2·00	1·47	2·37	2·09	2·04	·75	·92	1·46	13·10	·68	14·34	10·91
1908	·50	·47	1·23	·64	2·46	2·69	·99	1·98	2·63	2·15	·32	13·86	·42	16·48	11·45
1909	·47	·34	·51	1·68	2·47	2·66	·258	3·79	1·08	1·45	1·00	16·71	·26	18·29	13·26
1910	·43	·18	2·76	·19	3·30	2·31	3·28	1·54	2·68	1·58	1·18	16·06	·73	20·16	11·57
1911	·29	1·92	·56	·27	2·07	2·08	1·74	1·35	1·71	·69	·22	10·13	1·59	14·49	9·29
1912	·04	·68	1·22	·45	·41	2·68	2·06	1·72	2·09	1·05	1·64	12·10	·79	14·83	10·34
1913	·13	1·29	1·73	·42	·90	·33	·95	1·82	2·14	1·82	·83	9·21	·98	13·34	7·47
1914	·31	·28	·98	1·32	1·06	·61	1·05	·26	·50	·50	1·47	6·77	·98	9·32	1·41
1915	·43	·19	·20	1·19	1·88	2·67	1·86	2·89	2·40	·80	·21	13·90	·34	15·06	12·46
1916	·50	·12	·25	·75	1·15	4·14	3·43	2·77	2·02	1·76	1·95	17·97	·88	19·72	16·46
1917	1·23	1·49	1·05	·47	3·01	2·45	3·14	2·49	2·82	1·87	1·01	17·26	·89	21·92	12·18
1918	·34	·22	·52	·90	2·00	1·86	1·60	2·40	·40	1·57	·19	10·92	·39	12·39	10·49
1919	·30	2·38	·22	·56	1·52	1·06	1·09	1·29	1·69	·95	·39	8·55	1·48	12·93	7·77
1920	·32	·03	·44	·76	1·58	3·75	1·97	2·81	2·31	1·58	2·18	16·94	·95	18·68	15·80
1921	1·10	1·43	1·87	·61	2·46	1·96	1·85	1·94	1·84	1·16	1·32	13·14	·60	18·14	10·46
Mean 17 years..	·45	·69	·91	·86	1·85	2·31	2·03	2·04	1·81	1·35	1·05	13·30	·74	16·09	10·77

NOTE.—In compiling the above tables, the mean rainfall in each agricultural county has been first obtained from all available records within or on the borders of the county, and then weighted by the area of the county to obtain the mean rainfall for each Division and the State. Counties Hamley and Young (Murray Mallee), Derby, Lytton, and Taunton (Upper North), and Manchester and York (Western), being non-agricultural counties, are excluded in compiling this return.

RAINFALL IN COUNTIES—APRIL–NOVEMBER.

No. 60.—RETURN showing the Total Rainfall for the Wheat-Growing Season (April–November) in the various Counties of the State during the Years 1905 to 1921.

(Supplied by the Commonwealth Meteorologist.)

County.	1905.	1906.	1907.	1908.	1909.	1910.	1911.	1912.	1913.	1914.	1915.	1916.	1917.	1918.	1919.	1920	1921.
	In.	In.	In,	In.	In.	In.	In.	In.	In.	In.	In.	In.	In.	In.	In.	In.	In.
I. CENTRAL DIVISION—																	
Adelaide	27·67	29·47	21·24	25·35	34·57	25·88	17·60	21·50	15·46	11·23	27·12	30·97	33·24	20·14	16·92	27·27	22·41
Carnarvon	21·57	23·19	19·89	17·71	23·15	30·53	17·82	15·87	13·36	11·30	19·89	25·25	23·04	18·17	13·82	24·22	20·81
Eyre	10·47	11·75	10·67	11·50	13·04	13·28	6·89	10·16	7·12	4·45	12·76	16·83	14·63	8·93	5·87	13·57	11·03
Fergusson	17·45	17·80	13·51	14·24	18·62	18·63	12·55	12·08	11·17	8·90	16·47	21·99	18·70	11·81	10·15	15·83	16·38
Gawler	15·78	15·65	13·62	15·01	19·28	16·11	9·52	11·97	9·70	6·21	15·87	18·05	15·09	9·65	8·23	15·18	12·28
Hindmarsh	23·48	24·95	16·96	19·89	27·19	24·02	16·82	16·35	13·36	11·30	21·31	26·36	26·03	16·28	15·21	22·26	20·56
Light	19·40	20·30	16·37	16·92	22·44	18·72	11·27	16·26	11·89	7·85	21·43	25·05	23·60	14·36	10·87	19·38	15·71
Sturt	15·54	15·80	12·10	14·41	19·39	14·96	9·12	11·48	9·59	6·20	14·12	17·49	16·49	9·83	8·28	14·42	13·50
II. LOWER NORTH—																	
Burra	10·96	12·14	10·82	13·24	11·15	13·20	7·56	10·39	6·80	4·18	11·39	14·92	14·34	7·72	7·36	13·36	12·45
Daly	16·25	14·10	13·22	15·95	17·47	17·26	9·89	11·51	9·67	6·82	13·79	19·86	17·15	9·94	8·56	16·40	13·40
Kimberley	9·76	12·45	11·94	13·51	11·30	12·37	7·05	10·44	5·09	5·77	8·71	12·73	11·97	7·09	6·56	13·58	8·22
Stanley	20·09	17·32	16·10	19·56	20·40	19·48	11·89	14·10	12·00	7·15	18·18	23·36	24·54	13·95	12·28	21·62	16·71
Victoria	15·79	15·98	16·55	17·99	17·32	18·10	10·65	13·55	10·08	6·46	14·09	19·45	19·22	11·42	10·79	19·72	13·64
III. UPPER NORTH—																	
Blachford	6·60	12·41	12·18	10·11	11·54	10·78	5·26	7·92	4·31	3·97	8·08	14·60	13·51	7·85	5·30	19·16	9·89
Dalhousie	9·89	12·51	12·36	13·40	13·52	13·40	7·48	10·76	5·65	5·98	9·86	15·48	14·23	8·64	7·52	18·13	9·20
Derby	2·60	6·02	6·20	6·00	5·22	6·15	4·54	7·38	3·05	3·18	3·20	6·66	4·53	5·56	2·80	11·17	5·20
Frome	12·56	12·96	14·03	14·71	16·06	16·62	8·13	12·07	7·54	6·21	12·65	17·89	16·45	9·04	9·00	19·87	10·62
Granville	6·08	12·03	10·38	10·38	11·70	10·39	6·62	9·06	4·86	4·59	8·06	12·04	11·91	8·23	5·24	18·84	9·69
Hanson	7·33	10·93	12·01	10·10	10·34	9·82	5·77	8·57	4·90	3·91	7·44	15·89	13·55	9·78	4·54	19·60	10·84
Herbert	4·76	9·91	9·11	9·27	7·80	9·80	5·24	9·37	4·42	4·78	5·75	10·28	10·35	7·01	5·56	15·47	7·47
Lytton	2·46	6·98	7·57	6·29	6·67	6·66	4·68	8·24	4·11	3·67	3·86	8·59	6·47	6·73	3·87	11·99	7·32
Newcastle	6·83	11·71	11·30	11·02	12·64	12·68	5·72	9·10	4·39	4·30	7·87	13·88	12·51	6·88	5·98	19·76	9·33
Taunton	7·13	10·57	10·52	9·38	10·36	9·47	5·75	6·65	3·88	4·17	6·16	12·39	10·30	8·54	4·44	18·60	7·73
IV. SOUTH-EASTERN—																	
Buckingham	19·38	21·70	16·58	15·06	20·93	16·46	10·38	15·62	13·99	8·00	17·36	21·11	22·32	14·90	11·66	17·75	16·49
Cardwell	20·07	18·93	14·68	15·42	22·48	15·60	10·66	13·84	12·03	8·66	16·19	22·02	21·44	14·65	11·25	15·70	15·51
Grey	26·53	29·94	24·91	23·73	33·15	32·83	20·35	22·20	16·57	13·29	29·50	29·09	30·05	23·27	18·13	28·69	23·07
MacDonnell	22·03	25·39	18·86	16·08	24·47	22·34	14·59	21·10	13·57	8·63	21·91	21·80	23·66	17·41	13·37	20·48	20·13
Robe	23·14	28·12	20·38	19·59	26·65	25·02	15·94	20·05	14·04	10·87	24·40	22·62	25·25	19·74	14·62	22·30	19·90
V. WESTERN—																	
Bosanquet	7·42	9·32	7·27	9·90	11·19	11·96	5·58	7·76	8·21	4·03	7·07	12·07	14·41	7·92	5·73	13·89	9·26
Buxton	11·83	11·94	11·10	12·00	12·95	16·04	8·65	10·30	8·24	6·93	13·24	16·95	15·26	9·47	7·80	15·50	12·35
Dufferin	10·24	9·04	8·89	9·43	11·17	12·81	8·69	9·15	9·06	5·94	9·84	14·44	14·38	8·32	5·72	14·52	9·63
Flinders	18·42	20·40	16·17	16·64	19·43	25·61	15·51	15·36	11·34	9·19	19·07	23·12	22·64	15·67	12·35	22·19	16·20
Hopetoun	7·16	9·78	8·31	10·52	11·27	10·37	10·69	8·21	6·00	7·07	10·37	14·59	12·83	8·00	5·76	13·18	9·37
Jervois	12·06	13·50	11·36	13·27	12·56	12·54	9·81	10·02	9·36	6·70	13·33	14·64	12·91	7·74	7·17	13·59	11·82
Kintore	8·56	10·16	9·03	10·95	12·18	9·82	10·38	9·22	6·32	6·03	11·20	17·47	13·95	8·21	5·77	13·50	11·83
Le Hunte	11·91	13·44	10·38	11·25	14·24	14·21	9·99	10·74	9·26	6·52	16·05	16·86	17·55	9·72	5·79	16·08	10·27
Manchester	4·34	6·38	7·53	7·72	9·32	12·60	4·85	7·16	3·99	3·87	6·35	9·68	9·39	4·25	4·16	13·41	7·35
Musgrave	15·87	16·79	13·55	14·34	18·23	19·62	13·27	14·84	8·80	8·65	16·79	19·07	20·51	11·35	9·22	21·07	14·30
Robinson	13·17	14·66	11·99	11·05	16·84	17·50	11·63	10·93	9·19	6·58	12·78	15·66	16·89	9·07	6·83	16·88	11·05
Way	11·16	12·76	12·00	9·19	13·65	11·82	9·44	8·57	6·99	4·96	8·70	15·90	12·29	7·36	6·44	13·12	9·97
York	9·68	8·63	9·70	10·41	9·47	14·09	6·61	8·33	6·41	5·92	8·44	11·95	10·02	5·02	5·66	11·78	8·66
VI. MURRAY MALLEE—																	
Albert	8·43	9·53	9·11	11·21	10·85	10·78	4·91	8·02	6·12	3·35	8·40	12·15	10·19	6·70	4·41	11·36	7·48
Alfred	7·04	8·54	8·50	9·89	9·50	10·66	6·12	8·82	6·82	3·45	8·37	12·57	11·89	7·01	5·08	12·63	7·15
Buccleuch	14·09	17·85	12·52	15·09	20·94	13·36	7·92	11·51	9·13	5·70	12·22	18·63	16·81	10·85	7·34	12·86	13·56
Chandos	15·53	14·41	13·17	14·87	16·31	13·48	7·29	12·59	9·66	5·37	12·16	17·90	16·73	10·17	6·88	14·36	12·33
Hamley	7·04	8·54	8·50	9·89	9·50	10·84	5·70	8·33	6·77	3·59	8·06	11·69	10·14	6·24	5·00	12·32	6·10
Russell	12·82	14·09	11·18	12·95	18·65	14·10	7·66	9·86	9·10	6·34	11·73	17·32	15·15	10·17	7·59	12·28	13·24
Young	7·71	9·06	9·07	10·19	8·60	11·15	4·67	7·74	5·37	3·08	7·35	10·84	9·18	5·20	4·45	10·44	6·23

NOTE.—For particulars of the yearly rainfall in counties see Table No, 61, and for the divisional average (agricultural areas only) see Table No, 59,

RAINFALL IN COUNTIES.

No. 61.—RETURN showing the Rainfall in the various Counties of the State for each of the Years 1879 to 1921. (Supplied by the Commonwealth Meteorologist.)

Division and County.	1879.	1880.	1881.	1882.	1883.	1884.	1885.	1886.	1887.	1888.	1889.	1890.	1891.	1892.	1893.	1894.	1895.	1896.	1897.	1898.	1899.
I. CENTRAL DIVISION—	In.	In.	In.	In.	In.	In.	In.	In.	In.	In.	In.	In.	In.	In.	In.	In.	In.	In.	In.	In.	In.
Adelaide	25·62	27·46	24·07	22·42	34·34	28·99	23·91	24·24	32·45	20·92	40·35	37·85	22·26	27·77	31·47	29·36	26·81	20·99	21·37	27·94	23·20
Carnarvon	23·45	22·75	18·30	19·07	25·03	21·25	20·51	18·71	26·24	15·58	27·37	26·49	16·73	21·92	26·16	21·95	20·77	21·48	20·87	18·28	18·42
Eyre	11·90	13·19	11·95	10·97	15·15	16·03	12·20	12·34	15·89	7·93	21·23	22·33	8·07	15·00	15·29	16·29	9·51	8·40	9·22	12·20	9·96
Fergusson	18·42	18·10	14·80	14·82	20·77	17·75	14·40	13·05	17·96	11·53	23·13	23·72	12·59	18·77	20·16	16·51	17·61	14·38	11·94	17·70	12·42
Gawler	18·65	19·63	13·42	13·16	19·28	17·16	12·82	12·85	17·96	11·44	26·87	25·14	12·62	16·45	20·14	19·88	13·14	13·27	11·22	16·87	12·98
Hindmarsh	23·89	22·50	20·89	18·96	31·07	27·15	20·36	20·62	29·42	18·63	31·63	30·22	19·96	24·01	28·07	25·08	24·16	21·31	19·33	22·19	19·60
Light	23·21	22·81	17·30	16·46	22·74	21·94	15·74	18·88	22·46	15·48	31·79	30·52	15·22	20·18	24·17	24·45	17·26	14·91	14·07	20·66	16·36
Sturt	24·89	24·31	20·81	18·07	28·98	24·95	17·99	13·57	19·19	11·91	26·56	24·16	12·54	17·42	22·37	21·11	16·57	14·46	13·46	17·55	15·05
II. LOWER NORTH—																					
Burra	15·64	14·60	12·70	9·84	12·63	15·03	11·63	10·61	16·40	7·00	20·86	19·11	9·71	14·40	14·30	16·98	9·47	8·75	8·67	10·90	10·99
Daly	16·10	17·08	10·98	11·22	17·23	15·10	12·27	10·74	16·25	9·33	24·64	19·80	12·19	17·55	19·66	16·66	13·08	12·23	10·96	15·15	10·97
Kimberley	14·21	12·18	10·38	10·17	13·96	15·08	11·82	12·25	18·01	7·73	20·70	23·39	11·37	14·18	13·93	19·53	10·65	9·94	9·21	10·70	11·49
Stanley	21·41	19·09	15·39	14·84	20·48	19·95	15·18	13·67	21·66	13·09	32·22	27·94	14·18	18·83	25·98	25·98	17·91	14·97	15·39	19·84	14·93
Victoria	15·94	14·88	11·73	12·04	17·00	18·32	12·51	14·77	20·32	10·91	27·82	24·87	12·92	17·58	23·05	21·55	14·74	12·62	12·72	13·72	14·18
III UPPER NORTH—																					
Blachford	—	—	—	—	—	—	—	—	—	—	—	19·07	11·01	16·15	15·31	11·20	11·72	5·90	6·60	10·08	10·22
Dalhousie	14·13	12·33	8·75	11·03	13·92	15·48	10·93	12·12	15·61	6·86	22·75	21·11	12·25	14·82	12·67	16·68	10·15	8·15	8·21	10·36	11·08
Derby	—	—	—	—	—	—	—	—	—	—	—	—	—	—	—	—	—	—	4·10	6·48	4·91
Frome	16·55	14·93	11·05	15·47	13·82	18·39	11·65	13·52	17·26	9·19	25·05	22·87	13·63	17·89	19·67	16·66	12·81	10·94	9·97	12·20	12·21
Granville	11·62	7·09	7·74	10·57	9·07	11·58	10·36	10·57	11·99	5·69	18·18	15·75	11·54	12·12	10·54	11·86	9·14	5·99	5·18	7·70	8·66
Hanson	12·11	6·79	7·85	10·81	8·13	10·92	10·78	9·70	11·25	5·84	21·82	15·76	13·25	12·94	9·71	4·67	8·76	5·77	4·91	7·18	7·26
Herbert	—	—	—	—	—	13·00	9·12	10·05	10·80	4·21	18·99	16·09	8·74	10·93	9·36	12·55	8·25	5·31	4·98	6·83	6·88
Lytton	—	—	—	—	—	—	—	—	—	—	—	—	—	—	—	—	—	—	4·17	6·64	5·43
Newcastle	12·55	9·29	8·16	12·57	11·40	12·51	9·15	10·36	13·83	6·17	21·32	18·14	10·84	13·73	14·88	12·91	10·34	7·30	7·34	10·66	10·09
Taunton	—	—	—	—	—	—	—	8·61	9·06	3·76	14·89	15·80	14·23	14·18	10·54	10·87	10·99	6·52	6·49	8·83	7·35
IV. SOUTH-EASTERN—																					
Buckingham	21·12	20·06	21·74	14·04	23·84	19·98	18·43	22·88	23·37	18·38	30·77	25·42	16·51	19·70	22·08	26·21	17·31	15·47	14·38	20·60	15·86
Cardwell	—	—	—	—	—	—	—	—	—	—	—	—	—	—	—	—	—	—	—	—	—
Grey	25·25	31·15	29·16	24·02	33·22	32·19	28·90	27·06	28·75	26·85	36·51	29·66	25·82	26·25	34·16	32·70	31·64	26·33	23·13	26·28	26·72
MacDonnell	21·12	22·84	20·01	19·32	26·37	22·48	20·71	21·65	25·15	19·60	32·45	23·55	17·47	22·13	27·87	29·76	23·68	19·14	18·88	23·28	20·14
Robe	21·26	23·76	21·59	21·34	28·93	25·73	23·41	21·85	26·07	19·52	34·51	24·07	18·03	21·40	27·41	28·67	24·31	20·50	19·99	22·41	21·33
V. WESTERN—																					
Bosanquet	—	—	—	—	—	—	—	—	—	—	—	—	—	—	—	—	—	—	—	—	—
Buxton	—	—	—	—	—	—	—	—	—	—	—	—	—	—	—	—	—	—	—	—	—
Dufferin	—	—	—	—	—	—	—	—	—	—	—	—	—	—	—	—	—	—	—	—	—
Flinders	16·63	18·16	13·46	17·52	21·10	16·05	19·33	14·12	20·37	14·32	23·26	25·19	14·83	22·22	26·39	18·51	21·23	21·40	14·19	18·36	16·93
Hopetoun	—	—	—	—	—	—	—	—	—	—	—	—	—	—	—	—	—	—	—	—	—
Jervois	—	12·86	8·48	11·22	15·90	14·51	14·60	9·77	16·04	7·56	18·70	14·80	13·95	17·61	21·96	11·96	13·35	12·65	9·24	10·99	9·69
Kintore	—	—	—	—	—	—	—	—	—	—	—	—	12·60	15·69	14·32	10·47	11·33	18·06	6·66	7·72	9·45
Le Hunte	—	—	—	—	—	—	—	—	—	—	—	—	—	—	—	—	—	—	—	—	—
Manchester	—	—	—	—	—	—	—	—	—	—	—	—	—	—	—	—	—	—	4·64	7·03	5·88
Musgrave	16·63	15·15	11·37	16·90	18·52	12·50	15·44	12·57	16·61	13·60	23·62	22·60	12·66	18·63	19·02	17·07	14·29	18·92	10·46	12·63	13·73
Robinson	—	—	—	—	—	—	—	—	—	—	—	23·50	13·03	16·13	15·56	13·58	12·77	17·14	10·54	12·12	10·41
Way	—	—	—	—	—	—	—	—	—	—	—	21·21	12·16	15·25	14·59	11·81	11·21	20·21	8·05	12·65	10·45
York	—	—	—	—	—	—	—	—	—	—	—	—	—	—	—	—	—	—	—	—	—
VI. MURRAY MALLEE—																					
Albert	11·78	11·62	10·65	7·36	10·89	11·74	9·68	7·63	14·10	5·33	17·15	17·97	8·35	13·02	11·67	15·23	7·22	6·74	6·27	10·48	10·88
Alfred	—	—	—	—	—	—	—	—	—	—	—	—	—	—	—	—	—	—	5·30	8·53	10·18
Buccleuch	—	—	—	—	—	—	—	—	—	—	—	—	—	—	—	—	—	—	—	—	—
Chandos	—	—	—	—	—	—	—	—	—	—	—	—	—	—	—	—	—	—	—	—	—
Hamley	—	—	—	—	—	—	—	—	—	—	—	—	—	—	—	—	—	—	5·30	8·53	10·18
Russell	14·25	17·09	14·95	11·59	15·63	17·54	12·39	11·74	17·64	9·91	22·69	18·47	10·19	14·03	17·13	17·51	13·19	12·26	11·40	13·91	15·04
Young	—	—	—	—	—	—	—	—	—	—	—	—	—	—	—	—	—	—	6·28	10·48	10·88

RAINFALL IN COUNTIES—*continued.*

No. 61.—Return showing the Rainfall in the various Counties of the State for each of the Years 1879 to 1921—*continued.*

Division and County.	1900.	1901.	1902.	1903.	1904.	1905.	1906.	1907.	1908.	1909.	1910.	1911.	1912.	1913.	1914.	1915.	1916.	1917.	1918.	1919.	1920.	1921.
I. Central Division	In.	In.	In.	In.	In.	In.	In.	In.	In.	In.	In.	In.	In.	In.	In.	In.	In.	In.	In.	In.	In.	In.
Adelaide	29·18	22·84	22·25	31·55	26·37	29·77	34·03	23·10	29·13	37·53	33·21	22·79	25·16	22·00	14·03	28·37	33·68	39·99	22·42	21·93	30·82	27·97
Carnarvon	21·43	18·99	17·60	21·54	19·36	23·36	27·09	21·31	19·95	25·80	35·36	22·74	20·08	17·94	14·32	20·72	27·28	28·89	19·71	18·23	25·38	23·00
Eyre..........	11·75	7·72	7·96	15·61	9·19	11·69	14·44	11·74	14·02	14·12	18·84	11·17	12·40	12·41	6·97	13·61	18·86	18·47	10·07	10·38	15·36	17·87
Fergusson	16·05	15·18	13·98	18·41	15·80	18·92	20·88	14·83	16·36	20·39	21·80	17·20	14·89	13·95	11·55	17·24	23·11	24·83	13·11	13·54	17·99	21·05
Gawler........	17·49	14·68	13·84	20·55	15·31	18·05	18·96	14·66	17·39	21·18	21·66	13·45	13·79	14·11	8·64	16·76	20·85	19·61	10·74	12·14	17·44	17·54
Hindmarsh	25·44	22·50	19·28	27·25	22·38	25·44	29·63	18·92	22·83	29·93	31·56	22·18	19·13	19·36	13·93	21·98	28·75	32·41	18·28	19·96	24·39	25·64
Light	21·51	16·42	17·31	25·35	16·82	21·48	23·22	17·52	19·80	24·74	25·80	15·73	18·84	18·52	10·79	22·91	28·32	28·70	15·92	14·93	21·85	22·62
Sturt	16·64	15·53	13·19	18·30	12·81	17·37	19·47	13·67	16·79	21·26	22·01	13·09	13·46	15·41	8·80	14·68	19·52	20·65	10·99	12·48	16·79	19·79
II. Lower North—																						
Burra	11·49	9·27	9·39	18·96	10·16	12·28	14·77	11·90	15·51	12·20	17·99	11·67	12·76	10·36	6·95	12·46	17·82	18·66	8·70	11·89	15·57	18·99
Daly..........	13·57	13·88	11·31	18·58	15·38	18·20	16·63	14·16	18·48	18·90	20·66	13·99	13·57	12·29	8·52	15·13	21·57	22·63	11·13	12·56	18 21	19·99
Kimberley	10·34	10·69	8·13	16·71	11·44	11·55	15·93	13·18	15·94	12·39	17·83	11·27	13·04	8·52	8·57	9·53	14·67	18·24	8·48	12·32	15·47	16·97
Stanley	19·48	15·87	16·94	24·17	15·18	22·01	20·75	17·36	22·86	22·02	25·19	16·93	16·43	15·83	9·19	19·81	26·62	30·91	15·76	17·21	24·16	23·03
Victoria	16·93	14·61	12·62	21·05	15·80	17·27	19·46	18·28	21·52	18·46	24·30	15·34	15·84	12·93	8·83	15·65	21·85	25·70	13·51	16·06	22·09	21·70
III. Upper North—																						
Blachford	7·48	8·03	5·17	15·31	12·99	8·41	15·48	13·81	13·64	12·85	15·64	8·31	10·42	7·14	6·46	9·06	15·93	19·56	8·70	12·59	21·99	19·93
Dalhousie	10·99	11·19	7·34	16·40	12·38	11·46	15·80	13·82	16·81	14·30	19·13	10·35	12·75	8·53	9·07	10·81	17·24	21·55	10·28	13·35	19·72	20·45
Derby	5·07	—	2·25	9·38	8·50	4·07	9·78	6·76	8·13	6·12	9·68	8·32	9·86	6·54	5·33	3·45	7·37	11·52	7·07	6·21	12·22	12·95
Frome	14·02	11·63	10·26	17·93	12·62	13·93	16·73	15·65	19·48	17·01	22·81	11·59	14·53	10·10	8·73	13·63	19·68	22·86	11·74	14·19	21.64	22·78
Granville......	8·36	7·99	5·00	12·42	11·56	7·84	14·20	11·37	13·44	12·42	15·48	9·59	11·05	8·12	6·92	8·84	13·35	19·09	9·53	11·19	20·68	21·14
Hanson	7·73	8·85	4·32	13·07	12·38	8·81	14·80	12·81	13·74	11·30	14·13	10·57	11·37	9·29	7·87	8·20	17·00	22·34	11·25	8·54	21·86	19·81
Herbert	5·75	6·44	3·42	12·16	11·24	6·25	12·81	10·14	11·52	8·64	14·04	10·24	11·25	8·39	7·26	6·42	11·55	17·97	8·82	12·09	16·89	18·38
Lytton........	5·68	—	2·40	10·14	9·76	4·27	10·48	8·32	9·33	7·53	10·44	8·78	10·65	7·70	6·24	4·48	9·22	14·34	8·17	7·40	13·93	15·61
Newcastle	7·84	7·24	5·48	15·72	11·46	8·25	15·17	12·55	14·75	13·18	16·03	8·17	11·95	7·20	6·53	8·88	14·81	18·69	8·96	12.52	21·69	21·93
Taunton	7·48	7·50	3·25	12·02	11·14	8·32	15·51	11·38	12·50	10·92	13·78	10·11	9·25	5·41	7·82	6·84	13·51	16 15	9·82	8·32	20·84	14·32
IV. South-Eastern																						
Buckingham ..	19·19	16·69	15·36	20·10	17·26	20·93	22·76	18·80	16·88	23·23	21·54	15·96	18·12	18·33	10·90	17·98	24·08	26·64	16·58	16·88	19·71	20·82
Cardwell	—	17·59	14·61	21·05	18·03	21·49	20·41	16·16	17·72	24·95	20·91	16·92	16·02	16·37	12·09	16·68	24·48	26·14	16·26	14·90	17·32	19·04
Grey..........	28·17	29·05	25·27	33·93	27·01	29·01	33·02	27·05	28·16	38·12	39·15	28·71	27·30	23·07	17·40	31·43	33·83	34·56	26·18	24·58	30·87	26 72
MacDonnell ..	23·19	21·31	17·99	26·30	20·27	23·42	27·87	20·97	18·97	27·40	28·43	22·20	24·04	18·11	12·25	23·01	24·91	27·70	19·21	17·46	21·84	23·65
Robe	24·57	24·04	19·16	27·02	21·11	24·67	31·30	22·29	22·80	30·06	31·76	22·92	23·42	18·75	14·90	25·59	26·06	29·87	22·03	19·79	23·94	23·95
V. Western—																						
Bosanquet	—	—	—	—	—	8·34	11·04	8·01	14·42	12·08	15·64	9·47	11·88	12·74	7·21	8·62	12·36	17·26	9·23	9·57	15·43	19·34
Buxton	—	—	—	—	—	13·18	14·67	12·18	16·38	14·01	18·42	12·61	13·90	10·14	8·80	14·85	18·14	19·66	10·55	10·60	17·71	20·65
Dufferin	—	15·70	13·74	12·78	10·13	10·47	10·32	9·63	11·33	11·90	13·80	13·33	11·91	13·92	7·42	11·03	15·07	16·87	9·35	9·20	15·81	14·72
Flinders	21·72	20·28	15·68	20·74	17·53	20·26	22·25	17·22	18·16	21·64	27·79	19·58	20·36	14·44	12·22	19·88	24·18	26·90	17·31	14·59	23·45	18·75
Hopetoun	—	11·97	12·92	15·75	13·25	8·43	10·39	8·93	12·23	11·87	10·99	11·92	10·56	10·13	8·14	12·72	15·46	15·91	9·34	10·37	13·77	10·64
Jervois........	12·73	18·31	9·72	13·04	10·48	13·72	17·22	12·02	16·44	13·96	15·70	12·92	13·41	11·66	9·78	14·95	15·56	17·20	8·69	10·14	15·49	18·18
Kintore	15·89	14·45	13·44	15·43	12·57	9·47	10·95	9·48	12·19	12·52	10·56	11·67	11·49	13·79	7·46	13·46	18·27	16 93	9·37	10·48	14·13	14·07
Le Hunte	—	—	—	—	—	12·84	14·80	11·09	14·67	15·30	15·34	13·00	15·03	11·13	8·56	17·43	17·83	21·02	10·97	10·32	17·68	20·33
Manchester	6·26	4·80	3·96	9·98	8·26	4·93	8·80	8·48	11·68	9·88	15·30	6·74	9·33	6·53	5·75	7·45	10·69	13·48	6·41	7·60	14·80	18·74
Musgrave	19·01	20·09	13·43	18·45	15·32	17·06	17·71	14·36	16·35	19·60	20·19	17·34	17·19	11·82	11·45	17·33	20·28	24·59	12·71	11·54	22·17	17·66
Robinson	16·71	18·30	13·97	16·41	13·02	13·84	15·87	12·96	13·06	17·69	18·10	15·14	12·79	13·30	8·58	13·37	16·73	20·17	10·33	10·28	18·01	16·15
Way..........	15·87	15·83	13·61	17·62	12·57	11·70	14·27	12·74	10·13	14·29	12·72	11·37	11·80	12·40	6·48	10·98	16·27	15·35	8·74	10·02	14·17	13·75
York	—	9·48	9·25	13·67	9·54	11·12	11·97	10·87	14·46	10·46	17·34	11·02	11·10	8·36	7·94	9·93	13·76	14·74	6·45	10·21	13·84	17·30
VI. Murray Mallee																						
Albert	9·05	6·37	6·89	14·42	8·42	10·01	12·66	10·68	13·13	12·06	15·92	10·62	9·92	10·76	5·57	9·15	13·73	13·84	7·47	9·51	13·14	13·40
Alfred	9·37	7·26	6·11	14·56	7·91	8·57	11·36	10·22	11·59	10·46	15·90	12·76	10·32	12·59	6·00	9·06	13·78	17·58	8·22	10·57	14·73	12·92
Buccleuch	—	14·62	12·87	20·12	14·08	15·54	19·95	13·96	17·47	23·28	19·10	13·53	13·38	13·57	8·26	13·35	20·67	20·82	12·12	10·85	14·87	19·07
Chandos	—	16·46	13·48	18·03	14·73	17·60	16·68	14·68	16·59	18·30	19·27	14·04	14·17	14·07	7·42	13·39	19·98	19·97	11·70	11·70	16·17	17·75
Hamley	9·37	7·26	6·11	14·56	7·91	8·57	11·36	10·22	11·59	10·46	16·08	11·98	9·86	12·68	6·06	8·60	12·73	16·24	7·21	9·82	14·38	12·39
Russell	14·66	13·75	13·01	17·32	12·23	14·41	17·25	12·82	15·67	20·79	20·47	11·27	11·66	14·09	8·76	12·48	19·36	19·54	11·42	11·39	14·22	18·93
Young........	9·05	6·37	6·89	14·42	8·42	9·36	12·21	10·86	12·11	9·55	16·18	10·98	9·63	9·37	5·15	7·85	11·96	13·06	5·73	9·83	12·29	12·72

RAINFALL IN TOWNS.

No. 62.—RETURN showing the Rainfall from April to November at selected Stations in the Farming Areas of the State for the Years 1920 and 1921, with the Average.

(Supplied by the Commonwealth Meteorologist.)

No. of Years' Average.	STATION.	APRIL.			MAY.			JUNE.			JULY.			AUGUST.			SEPTEMBER.			OCTOBER.			NOVEMBER.			TOTAL FOR EIGHT MONTHS.			TOTAL FOR YEAR.		
		1920.	1921.	Average.	1920.	1921.	Average.	1920.	1921.	Average.	1920.	1921.	Average.	1920.	1921.	Average.	1920.	1921.	Average.	1920.	1921.	Average.	1920.	1921.	Average.	1920.	1921.	Average.	1920.	1921.	Average.
		In.	In.	In.	In.	In.	In.	In.	In.	In.	In.	In.	In.	In.	In.	In.	In.	In.	In.	In.	In.	In.	In.	In.	In.	In.	In.	In.	In.	In.	In.
56	Blinman	·73	·67	·85	·44	1·72	1·46	3·05	1·39	1·70	·54	·36	1·08	2·63	1·00	1·12	2·81	·54	1·14	1·92	·31	·81	5·85	·60	·93	17·97	6·59	9·09	21·53	12·55	12·62
40	Hawker	3·02	1·65	·89	·64	3·50	1·38	4·73	1·87	2·07	1·07	·46	1·25	2·69	1·27	1·47	3·43	·68	1·19	1·29	1·06	·88	7·23	·44	·96	24·10	10·93	10·09	26·65	21·28	12·93
40	Port Germein	·72	·85	1·16	·54	1·83	1·58	1·25	1·42	1·59	·90	·70	1·09	1·95	·85	1·39	1·46	1·27	1·29	2·06	·60	1·12	3·02	·35	·90	11·90	7·87	10·12	13·45	18·11	12·93
39	Carrieton	1·91	1·08	·80	·64	2·81	1·29	4·05	1·51	1·79	·72	·97	1·27	2·70	1·17	1·55	4·18	1·11	1·18	1·33	·77	1·08	5·42	·57	·87	20·95	9·99	9·83	22·61	23·51	12·91
49	Orroroo	2·13	·86	·99	·43	2·38	1·33	3·05	1·85	1·86	·86	·95	1·34	2·41	1·02	1·57	2·76	1·14	1·21	·84	·70	1·15	6·53	·40	1·03	19·01	9·30	10·48	21·00	22·50	13·75
40	Terowie	1·10	·12	·98	·36	1·84	1·20	2·33	2·25	1·66	·94	1·43	1·35	2·26	1·55	1·65	1·98	1·33	1·46	1·66	·47	1·23	3·68	·86	·98	14·31	9·85	10·51	16·00	18·02	13·78
45	Jamestown	1·60	·36	1·32	·90	2·27	1·76	5·19	1·57	2·36	1·71	1·95	1·99	3·85	2·82	2·22	3·47	2·75	2·10	1·89	1·35	1·66	3·86	·72	1·16	22·47	13·79	14·57	24·97	23·17	17·86
46	Laura	1·39	·51	1·51	1·05	2·20	1·80	4·57	2·12	2·53	1·74	1·44	2·07	3·15	1·68	2·18	3·13	3·24	2·15	1·34	1·58	1·72	3·99	1·29	1·11	20·36	14·06	15·07	22·60	22·39	18·25
41	Crystal Brook	1·16	·44	1·36	1·14	4·43	1·76	4·49	2·85	2·22	1·85	1·53	1·66	2·92	1·25	1·89	2·83	·89	1·69	2·29	1·21	1·51	3·24	1·20	·94	19·92	13·80	13·03	22·38	22·97	15·92
43	Redhill	1·13	·17	1·43	1·21	5·76	1·94	4·97	2·48	2·51	1·86	1·64	1·89	2·41	2·35	2·19	2·22	1·56	1·74	3·33	1·06	1·52	3·70	1·44	·93	20·83	16·46	14·15	23·91	24·41	16·93
41	Snowtown	·79	·14	1·32	1·64	3·08	1·80	5·45	1·39	2·37	1·72	1·78	1·80	2·23	1·96	2·15	1·56	2·25	1·63	1·71	1·39	1·41	3·12	1·61	·94	18·22	13·60	13·42	19·89	20·11	16·05
60	Clare	·97	·26	1·99	2·29	6·45	2·86	8·33	2·55	3·46	2·50	3·01	3·07	4·36	3·28	3·07	3·48	3·16	2·81	2·26	1·89	2·17	2·73	1·87	1·37	27·22	22·47	20·80	30·04	29·98	24·60
63	Burra	·86	·05	1·26	1·57	4·34	1·94	4·22	2·72	2·51	1·57	2·38	2·17	3·42	2·22	2·16	2·28	2·62	2·06	2·02	1·54	1·70	4·20	1·16	·97	20·14	17·03	14·77	23·42	23·97	18·06
61	Gawler	·73	·32	1·70	2·38	2·76	2·26	4·97	1·82	2·65	1·67	1·39	2·19	2·93	1·50	2·26	1·83	2·71	1·97	2·88	1·79	1·72	1·92	2·01	1·11	19·31	14·30	15·86	22·17	19·70	19·09
41	Two Wells	·47	·22	1·47	1·59	3·26	1·81	4·44	1·53	2·39	1·02	1·09	1·77	2·01	·83	1·83	1·71	1·90	1·49	2·46	1·51	1·39	2·15	1·36	·90	15·85	11·70	13·05	18·47	15·17	15·83
83	ADELAIDE	·57	·45	1·78	2·36	4·56	2·74	7·00	2·05	3·11	2·89	2·01	2·63	3·38	2·20	2·51	1·51	3·07	1·99	2·90	1·81	1·73	2·29	2·20	1·17	22·90	18·35	17·66	26·70	22·64	21·05
41	Eudunda	·53	·13	1·37	1·10	2·72	1·75	3·58	2·32	2·45	1·16	·71	1·91	2·78	1·04	2·24	2·46	2·18	1·90	3·00	1·17	1·57	4·17	1·30	1·18	18·78	11·57	14·37	20·69	18·94	17·54
42	Truro	·26	·17	1·63	1·92	3·80	2·00	4·24	2·01	2·86	1·23	1·15	2·37	3·60	1·60	2·65	2·02	2·28	2·25	2·43	2·30	1·82	3·16	1·86	1·23	18·86	15·17	16·81	21·08	24·68	20·18
41	Sedan	·17	·00	·95	·94	3·41	1·24	2·50	1·55	1·73	1·18	·60	1·22	2·88	·84	1·51	2·60	2·84	1·31	3·06	·96	1·13	1·69	1·18	·72	15·02	11·38	9·81	17·30	18·39	12·29
41	Morgan	·59	·00	·68	·23	2·61	·99	2·11	2·37	1·06	·18	·23	·69	1·90	·75	·96	1·64	1·12	·98	1·56	·47	·93	1·37	·66	·71	9·58	8·21	7·00	11·65	14·09	9·30
54	Blanchetown	·28	·00	·81	·37	2·26	1·16	1·51	·85	1·13	·41	·37	·82	1·44	·49	1·01	1·35	·76	1·01	1·08	·22	·99	1·33	·48	·72	7·77	5·43	10·16	8·90	9·93	10·16
24	Sutherlands	·36	·00	·58	·38	3·12	1·10	2·28	2·09	1·61	·40	·74	1·02	1·98	·83	1·34	1·49	2·10	1·25	1·83	·88	1·05	3·00	1·48	·91	11·72	11·24	8·86	13·48	17·45	11·19
38	Callington	·57	·56	1·21	·97	2·71	1·64	2·33	1·40	2·01	1·17	1·25	1·72	2·65	·92	1·83	1·67	2·74	1·82	1·93	1·19	1·33	1·90	1·98	·93	13·19	12·75	12·49	15·00	17·26	15·42
39	Langhorne's Creek	·70	·44	1·21	1·03	3·02	1·52	2·43	·98	1·83	1·11	1·27	1·67	2·29	1·68	1·63	1·90	1·90	1·65	1·73	1·47	1·33	1·62	2·21	1·04	12·81	12·97	11·88	14·78	16·71	14·61
61	Strathalbyn	·90	·63	1·45	2·42	2·53	2·28	3·42	1·48	2·54	1·73	3·14	2·50	3·59	1·91	2·32	1·49	3·23	2·17	2·05	1·73	1·68	2·51	3·02	1·09	18·11	17·67	16·03	20·22	22·76	19·32
60	Willunga	·86	·65	2·01	3·95	4·84	3·41	9·29	2·10	3·95	3·78	4·09	3·57	3·82	2·12	3·19	1·69	3·62	2·65	3·20	1·85	2·16	3·39	2·71	1·30	29·98	21·98	22·24	31·78	27·14	25·89
43	Maitland	·62	·67	1·81	1·59	5·51	2·55	5·90	2·01	3·18	2·22	2·36	2·57	2·58	2·51	2·59	1·52	2·01	1·92	1·37	1·63	1·67	2·21	2·27	1·07	18·01	18·97	17·36	20·21	24·40	20·15
42	Minlaton	·60	·31	1·47	2·63	4·51	2·14	5·40	2·31	2·94	2·71	2·22	2·34	2·48	2·19	2·42	1·50	2·18	1·73	1·33	1·55	1·47	1·79	2·51	·95	18·44	17·78	15·46	21·28	22·89	17·91
22	Lameroo	·21	·37	1·10	1·22	3·57	1·80	2·58	1·40	2·07	1·12	1·54	1·61	3·49	1·75	1·91	3·40	2·55	2·15	1·48	1·47	1·56	·97	1·37	1·14	14·47	14·02	13·34	16·39	18·49	16·37
41	Bordertown	·17	·52	1·60	2·32	1·76	2·02	2·53	1·93	2·68	2·01	3·34	2·25	4·80	2·09	2·26	1·80	2·10	2·22	·89	1·15	1·80	1·74	2·93	1·29	16·26	15·82	16·12	18·56	19·52	19·44
54	Naracoorte	·67	·74	1·77	2·90	2·10	2·32	3·94	2·64	3·32	3·23	3·73	2·77	4·60	3·35	2·75	2·38	2·95	2·53	1·17	1·65	2·02	1·24	2·68	1·38	20·13	19·84	18·86	21·74	25·61	22·52
61	Penola	·38	·70	1·90	3·73	2·04	2·89	4·57	1·69	3·67	5·06	4·05	3·36	4·61	3·25	3·36	2·31	3·17	2·76	1·25	1·50	2·34	1·86	2·85	1·54	23·77	19·25	21·82	25·58	22·41	26·29
61	Mt. Gambier	1·00	·89	2·41	2·68	2·40	3·46	6·38	2·30	4·14	5·79	3·64	4·24	4·41	4·40	4·02	2·19	2·61	3·14	1·31	1·69	2·53	1·30	2·63	1·80	25·06	20·56	25·74	27·02	23·77	31·34
44	Fowler's Bay	1·01	·57	·87	2·00	2·48	1·82	4·29	2·89	2·19	2·14	·71	1·74	2·24	1·03	1·47	2·12	·33	·92	1·29	·82	·87	1·01	·55	·60	16·10	9·38	10·48	16·69	11·01	12·16
44	Streaky Bay	·77	·27	1·02	2·82	2·61	1·97	6·12	2·18	2·86	3·62	·97	2·36	2·86	1·46	1·94	2·08	·78	1·36	1·00	1·22	·95	1·28	1·18	·68	20·55	10·67	13·14	21·51	14·67	15·10
56	Port Lincoln	·71	·29	1·46	1·91	2·16	2·38	5·60	2·44	3·31	4·14	3·07	3·07	3·35	2·39	2·66	2·14	1·99	1·96	1·11	1·05	1·40	2·08	2·42	·87	21·04	15·81	17·11	22·39	18·15	19·72
36	Cowell	·45	1·37	1·27	·92	2·42	1·31	1·06	2·76	1·35	·56	·59	1·05	1·56	·61	1·19	1·60	·99	1·26	1·83	·76	1·17	2·17	1·46	·69	10·15	10·96	9·29	12·42	19·73	11·75
55	Port Elliot	·85	·42	1·63	2·48	3·54	2·44	5·21	1·95	2·83	2·67	2·64	2·62	3·32	2·55	2·35	1·43	3·34	2·20	1·84	1·98	1·60	1·90	2·72	1·16	19·70	19·14	16·83	21·76	23·09	20·06
61	Robe	·41	·95	1·78	3·32	2·24	2·99	7·74	3·77	4·06	5·05	4·45	3·99	5·42	4·09	3·30	2·20	3·05	2·16	1·16	1·61	1·71	1·20	2·39	1·11	26·50	22·55	21·10	28·14	24·98	24·59

RAINFALL AT ADELAIDE OBSERVATORY.

No. 63.—RETURN showing the Rainfall at the Adelaide Observatory in each Month of the Years 1854 to 1922.

(Compiled from information Supplied by the Commonwealth Meteorological Bureau, Adelaide.)

Years.	Jan.	Feb.	March.	April.	May.	June.	July.	Aug.	Sept.	Oct.	Nov.	Dec.	Totals.
	Ins.	Ins.	Ins.	Ins.	Ins.	Ins.	Ins.	Ins.	Ins.	Ins.	Ins.	Ins.	Ins.
1854	0·103	0·030	1·050	2·815	1·525	1·158	2·556	2·548	0·711	1·737	0·598	0·515	15·346
1855	0·040	1·280	3·120	1·100	3·093	2·545	3·330	1·876	3·413	1·733	0·575	1·040	23·145
1856	0·875	2·500	0·598	3·665	2·645	6·223	1·573	1·868	1·655	2·475	0·550	0·304	24·931
1857	0·490	0·780	3·825	1·247	0·701	4·505	1·860	3·315	0·990	2·100	1·315	1·025	22·153
1858	0·860	2·670	0·230	1·330	4·145	1·060	3·020	1·683	2·016	0·635	2·192	1·708	21·549
1859	0·340	1·160	0·000	0·735	4·670	2·075	0·750	1·733	0·670	1·455	0·753	0·510	14·851
1860	0·175	0·000	2·105	4·405	2·456	3·628	1·408	0·765	1·662	1·445	0·873	0·748	19·670
1861	0·205	0·446	1·318	2·005	4·615	1·765	4·082	1·177	1·729	2·135	0·581	3·977	24·035
1862	0·205	0·700	0·497	1·317	5·114	1·755	5·075	3·340	1·808	1·075	0·810	0·155	21·851
1863	0·840	0·375	0·400	0·585	5·120	2·612	2·960	4·402	1·558	3·108	0·730	0·985	23·675
1864	2·030	0·170	0·000	1·187	2·935	2·782	3·120	4·483	1·340	1·390	0·100	0·215	19·752
1865	0·015	0·260	0·955	0·675	2·653	1·229	5·380	1·402	1·917	0·460	0·260	0·300	15·506
1866	1·005	0·535	0·685	0·250	5·135	2·275	3·230	1·945	1·670	2·690	0·583	0·105	20·108
1867	0·250	1·005	0·429	1·898	2·025	1·427	2·842	1·073	3·157	3·784	0·821	0·340	19·051
1868	1·434	0·007	1·176	2·027	0·932	5·086	1·829	1·877	2·803	1·530	0·711	0·575	19·987
1869	0·285	0·430	1·914	0·992	1·871	2·260	0·748	1·821	1·038	1·523	1·691	0·163	14·736
1870	3·283	0·000	0·000	0·510	1·172	4·296	2·157	3·920	2·678	3·834	1·257	0·732	23·839
1871	2·475	1·061	0·731	0·741	2·960	2·822	2·961	2·034	2·039	1·369	2·079	1·975	23·247
1872	1·428	0·695	0·841	0·561	3·561	3·773	4·292	1·777	1·150	2·038	2·175	0·369	22·660
1873	0·593	1·051	0·680	3·271	3·054	1·745	3·073	2·483	2·548	1·295	0·792	0·412	20·997
1874	0·360	0·040	0·946	1·027	4·340	1·985	1·926	2·888	2·080	0·934	0·293	0·409	17·228
1875	0·460	2·399	0·154	2·350	7·751	4·139	1·470	3·571	0·924	2·422	0·647	2·922	29·209
1876	0·193	0·460	0·593	1·819	1·022	1·279	2·397	1·608	1·116	1·400	1·055	0·492	13·434
1877	0·230	2·380	4·493	1·660	4·518	1·718	1·036	1·945	3·667	2·345	0·523	0·434	24·949
1878	0·000	0·753	4·600	2·855	1·910	3·767	2·583	1·063	1·786	1·182	1·405	0·179	22·083
1879	0·115	0·157	1·530	1·190	3·607	1·337	3·145	2·157	2·088	1·531	1·752	2·085	20·694
1880	0·760	0·635	2·645	3·190	1·613	3·078	2·197	2·916	2·158	2·060	0·807	0·420	22·479
1881	2·707	0·145	0·249	1·252	1·708	4·622	1·883	1·446	1·805	1·305	0·585	0·310	18·017
1882	0·235	0·000	0·490	2·061	2·114	1·671	2·121	3·381	0·704	1·654	0·897	0·374	15·702
1883	0·103	0·382	0·890	2·528	6·463	2·767	4·200	3·050	1·856	1·791	1·827	0·904	26·761
1884	1·712	0·120	1·741	1·338	2·394	4·563	0·505	1·094	2·630	1·316	0·368	0·957	18·738
1885	0·234	0·907	0·331	0·971	2·242	3·235	2·384	2·342	1·634	1·109	0·039	0·459	15,887
1886	0·766	0·360	0·012	1·419	1·090	0·423	2·724	3·089	0·686	2·169	1·067	0·615	14·420
1887	0·693	0·504	0·317	2·082	4·086	6·021	2·571	1·372	2·517	2·733	0·942	1·863	25·701
1888	0·367	0·067	0·214	0·086	2·119	2·835	4·039	2·389	1·192	0·306	0·655	0·278	14·547
1889	2·984	0·231	0·813	5·654	4·086	4·752	1·211	3·589	1·504	3·608	2·107	0·335	30·874
1890	0·623	1·928	0·576	1·000	1·643	4·221	5·363	3·734	1·752	2·544	2·196	0·199	25·779
1891	0·542	0·081	0·566	0·851	0·196	1·436	2·834	1·539	0·764	2·517	0·843	1·836	14·005
1892	1·617	0·226	0·760	1·608	2·450	2·303	2·614	2·625	2·362	3·110	0·679	1·171	21·525
1893	0·032	0·000	0·585	1·976	3·559	3·860	2·004	2·741	3·335	1·288	1·478	0·627	21·485
1894	0·677	0·012	1·585	2·617	1·656	2·227	3·501	2·922	1·016	2·971	0·227	1·371	20·782
1895	1·219	0·017	1·793	4·183	0·839	2·894	4·482	2·419	1·412	0·380	0·949	0·690	21·277
1896	1·524	0·320	0·432	3·001	1·468	3·152	1·262	1·234	0·448	0·337	0·520	1·475	15·173
1897	0·658	1·802	0·580	0·930	2·093	1·587	1·813	3·454	1·667	0·513	0·295	0·032	15·424
1898	0·088	0·548	0·058	3·407	3·799	3·560	2·649	2·147	0·718	1·913	1·340	0·527	20·754
1899	1·004	1·502	1·264	2·072	2·361	3·037	0·365	1·592	1·875	1·226	1·958	0·588	18·844
1900	0·669	0·055	2·758	3·703	2·415	3·614	1·550	4·135	1·175	0·645	0·566	0·393	21·678
1901	1·065	0·034	0·704	1·939	1·177	4·910	2·069	1·186	1·484	1·588	0·874	0·980	18·010
1902	0·282	0·346	0·994	0·365	1·070	3·877	1·414	1·131	1·643	1·767	0·559	2·571	16·019
1903	0·874	1·002	2·195	2·778	1·702	3·866	3·470	2·342	2·849	0·661	2·566	1·164	25·469
1904	2·529	0·274	0·404	2·012	3·000	3·921	2·733	1·984	0·694	2·109	0·651	0·000	20·311
1905	1·513	0·249	0·153	3·662	3·578	3·709	3·324	1·481	1·507	2·898	0·151	0·055	22·280
1906	0·000	0·117	2·363	0·884	2·118	5·175	2·870	3·971	3·366	1·659	2·449	1·541	26·513
1907	0·098	0·185	0·813	2·261	2·404	2·340	2·811	1·805	1·081	1·708	1·480	0·796	17·782
1908	0·332	0·482	2·775	0·582	3·867	5·416	1·212	2·345	2·895	3·590	0·347	0·718	24·561
1909	0·738	0·216	0·661	3·271	4·020	2·240	3·505	5·586	2·193	2·168	2·763	0·325	27·686
1910	0·020	0·062	4·098	0·060	4·410	3·037	4·048	1·713	2·809	1·796	1·316	1·249	24·618
1911	0·173	1·296	0·876	0·314	1·894	2·519	1·968	0·762	3·798	0·546	0·385	1·459	15·990
1912	0·205	0·377	0·668	1·750	0·842	3·796	2·598	2·121	2·638	0·958	2·014	1·600	19·567
1913	0·185	2·563	1·196	0·767	1·087	0·576	0·738	2·112	2·673	2·446	1·355	2·467	18·165
1914	1·065	0·343	1·088	1·774	1·346	0·651	1·389	0·346	0·595	0·166	2·047	0·578	11·388
1915	0·491	0·038	0·243	2·416	2·903	3·400	2·726	2·528	3·573	0·668	0·332	0·057	19·375
1916	0·703	0·290	0·482	1·510	1·190	8·583	3·302	3·992	1·682	1·925	2·836	1·668	28·163
1917	0·437	2·403	2.499	0·684	5·191	2·612	4·101	3·036	3·684	2·086	1·154	1·016	28·903
1918	0·377	0·187	0·503	0·882	3·368	2·714	2·615	2·626	0·664	2·590	0·260	0·620	17·406
1919	0·330	2·885	0·094	0·268	2·280	1·780	1·390	3·073	3·050	0·770	0·148	1·140	17·208
1920	0·200	0·060	1·440	0.573	2·355	7·000	2·890	3·380	1·510	2·905	2·290	2·100	26·703
1921	1.590	0·550	1·650	0·450	4·565	2·045	2·010	2·200	3·070	1·805	2·205	0·500	22·640
1922	2·220	0·050	0·130	1·510	3·360	2·800	4·220	2·550	1·610	1·700	0·080	2·970	23·200
Mean for 84 years	0·734	0·640	1·045	1·780	2·743	3·109	2·647	2·514	1·982	1·734	1·160	0·988	21·076

METEOROLOGY (ADELAIDE OBSERVATORY), 1921-22.

No. 64.—RETURN showing the Readings of the Meteorological Instruments at the Adelaide Observatory for each Month of the Year 1921 and 1922.

Month.	Temperature (Fahr.) in Shade.			Barometer.			Rainfall.	
	Maximum.	Minimum.	Mean.	Maximum.	Minimum.	Mean.	Total Fall.	Days on which Rain Fell.
	°	°	°	Inches.	Inches.	Inches.	Inches.	No.
1921.								
January	109·6	52·7	76·5	30·255	29·542	29·982	1·59	1
February	107·8	53·8	77·2	30·291	29·685	30·016	0·55	5
March	97·1	49·0	70·4	30·418	29·692	30·100	1·65	2
April	85·9	49·4	64·4	30·377	29·779	30·142	0·45	5
May	89·5	44·8	63·4	30·426	29·436	30·021	4·57	11
June	68·9	37·0	55·4	30·435	29·823	30·117	2·04	11
July	67·6	39·7	54·3	30·390	29·581	30·074	2·01	12
August	75·2	37·3	53·2	30·551	29·609	30·220	2·20	14
September	82·1	42·3	59·4	30·374	29·168	30·020	3·07	14
October	98·0	41·3	63·0	30·360	29·485	30·020	1·81	11
November	107·8	45·7	68·7	30·314	29·582	29·934	2·20	8
December	96·8	50·7	70·0	30·249	29·641	29·940	0·50	6
Year 1921	109·6	37·0	64·7	30·551	29·168	30·049	22·64	100
1922.								
January	102·7	49·9	70·0	30·193	29·280	29·822	2·22	8
February	106·0	50·8	75·4	30·236	29·556	29·892	0·05	2
March	100·1	48·8	69·1	30·265	29·639	30·050	0·13	2
April	93·0	47·6	66·0	30·325	29·545	30·040	1·51	9
May	79·1	41·4	58·5	30·502	29·743	30·146	3·36	18
June	69·5	39·2	53·3	30·504	29·720	30·108	2·80	14
July	68·4	36·6	51·7	30·527	29·497	30·041	4·22	17
August	69·5	37·3	53·3	30·463	29·522	30·086	2·55	16
September	83·7	38·4	56·8	30·457	29·276	30·050	1·61	8
October	102·9	39·6	62·3	30·352	29·527	30·001	1·70	11
November	109·2	44·4	69·4	30·319	29·546	29·944	0·08	2
December	103·0	49·6	69·4	30·133	29·194	29·790	2·97	10
Year 1922	109·2	36·6	62·9	30·527	29·194	29·998	23·20	117

METEOROLOGY (ADELAIDE OBSERVATORY), 1913–1922.

No. 65.—DECENNIAL RETURN showing the Readings of the Meteorological Instruments at the Adelaide Observatory.

Year.	Temperature (Fahr.) in Shade.			Barometer.			Rainfall.	
	Maximum.	Minimum.	Mean.	Maximum.	Minimum.	Mean.	Total Fall.	Days on which Rain Fell.
	°	°	°	Inches.	Inches.	Inches.	Inches.	No.
1913	110·7	32·8	62·9	30·640	29·369	30·060	18·165	102
1914	111·9	35·8	65·2	30·662	29·527	30·114	11·388	91
1915	109·8	37·9	63·1	30·576	29·210	29·998	19·375	117
1916	107·5	38·3	62·0	30·532	29·271	29·985	28·163	142
1917	104·2	36·7	62·1	30·513	29·230	29·965	28·903	153
1918	109·2	36·3	63·4	30·602	29·346	30·054	17·406	107
1919	109·3	35·6	64·1	30·582	29·428	30·081	17·208	108
1920	109·6	36·8	62·8	30·625	29·355	30·023	26·703	119
1921	109·6	37·0	64·7	30·551	29·168	30·049	22·640	100
1922	109·2	36·6	62·9	30·527	29·194	29·998	23·200	117
Since inception of records (temp. and bar., 66 years; rainfall, 84 years)	Record Max. 116·3 on 26/1/1858	Record Min. 32·0 on 24/7/1908	Mean for Whole Period. 63·0	Record Max. 30·704 on 14/7/1886	Record Min. 29·168 on 18/9/1921	Mean for Period. 30·034	Mean for Period. 21·076	Mean for Period. 123

Rainfall—Highest annual, 30·87 inches, in 1889; lowest annual, 11·39 inches, in 1914.

MINES—AREAS HELD.

No. 66.—Decennial Return showing the Area Held under Mining Acts.

Nature of Holding.	Number of Leases.									
	1913.	1914.	1915.	1916.	1917.	1918.	1919.	1920.	1921.	1922.
Mineral leases	251	309	303	316	305	333	319	294	281	282
Gold leases	65	85	100	87	83	66	50	41	41	45
Gold dredging leases	1	—	—	—	—	—	—	—	—	—
Miscellaneous leases	59	64	66	57	62	71	97	105	104	102
Coal and oil leases	1	—	4	4	4	4	—	26	31	36
Mineral claims	591	356	488	304	401	443	251	401	211	243
Occupation licences	199	206	227	208	218	206	203	203	202	202
Search licences *	144	286	361	253	118	59	47	192	237	190
Coal and oil claims	26	18	26	6	20	9	23	238	97	72
Gold claims	5	1	10	3	3	3	3	3	1	1
Precious stones claims	—	—	—	—	—	—	7	11	10	1
Total	1,342	1,325	1,585	1,238	1,214	1,194	1,000	1,514	1,215	1,174

Nature of Holding.	† Area Held.									
	1913.	1914.	1915.	1916.	1917.	1918.	1919.	1920.	1921.	1922.
	Acres.	Acres.	Acres.	Acres.	Acres.	Acres.	Acres.	Acres.	Acres.	Acres.
Mineral leases	12,071	14,222	13,704	14,421	14,314	15,092	14,507	13,545	13,032	12,982
Gold leases	1,219	1,579	1,820	1,505	1,509	1,240	957	748	765	827
Gold dredging leases	200	—	—	—	—	—	—	—	—	—
Miscellaneous leases	15,280	15,952	16,772	11,102	12,994	17,927	22,173	22,692	23,010	22,660
Coal and oil leases	640	—	1,360	1,360	1,360	1,360	—	16,640	19,840	23,040
Mineral claims	22,852	13,911	19,278	11,988	13,260	15,118	9,955	15,796	7,894	9,707
Occupation licences	99	103	113	104	109	103	101½	101½	101	101
Search licences *	343,680	748,800	942,720	626,560	217,647	114,560	81,920	381,440	515,840	397,440
Coal and oil claims	16,640	11,320	16,640	3,840	12,800	5,760	14,720	152,320	62,080	46,080
Gold claims	12	2	20	10	10	10	10	10	3	3
Precious stones claims	—	—	—	—	—	—	3¼	5	5	1
Total	412,693	805,889	1,012,427	670,890	274,003	171,170	144,346¾	603,297½	642,570	512,841

* Chiefly for oil. † Excluding 1,550 acres of private land held under mineral rights mainly for copper.

MINES—MEN EMPLOYED.

No. 67.—Decennial Return showing the Number of Men Employed in Mining and Mineral Works.

Minerals.	1913.	1914.	1915.	1916.	1917.	1918.	1919.	1920.	1921.	1922.
Copper	4,000	3,000	2,000	2,000	2,000	2,000	400	1,250	1,000	700
Gold	800	375	200	150	150	100	100	100	—	—
Salt and gypsum	500	375	375	400	400	400	500	530	500	500
Silver-lead	30	25	25	250	250	250	300	900	520	520
Other minerals	450	330	300							
Smelting works, Port Pirie	1,456	1,500	1,100	1,200	2,600	2,600	1,700	1,000	1,000	1,370
Raising flux, &c.	136	150	400							
Total	7,372	5,755	4,400	4,000	5,400	5,350	3,000	3,780	3,020	3,090

PRICE OF COPPER.

No. 68.—Return showing the Price of Copper in London in each Month in the Years 1918-22.

Month.	1918.				1919.				1920.				1921.				1922.			
	Electrolytic.		Standard.		Electrolytic.		Standard.		Electrolytic.		Standard		Electrolytic.		Standard		Electrolytic.		Standard.	
	£	s.	£	s.	£	s.	£	s.	£	s.	£	s.	£	s.	£	s.	£	s.	£	s.
January	123	0	110	5	106	3	93	10	123	19	118	4	80	3	71	1	72	19	65	5
February	123	0	110	5	91	11	78	10	128	11	120	6	76	16	71	1	67	2	60	6
March	123	0	110	5	79	17	76	18	119	14	109	12	71	15	67	13	66	8	59	6
April	123	0	110	5	82	0	77	7	112	15	103	3	72	16	69	9	65	0	58	17
May	123	0	110	5	81	12	77	17	110	7	96	18	74	16	73	6	67	12	61	3
June	123	0	110	5	86	16	83	0	104	11	88	0	76	11	71	18	70	1	62	1
July	132	18	120	3	107	15	99	14	108	18	90	6	76	1	71	4	71	0	63	4
August	135	0	122	5	113	4	97	11	114	1	94	1	73	10	68	13	70	9	63	17
September	135	0	122	5	115	6	100	17	114	12	96	13	73	4	68	1	71	3	63	3
October	135	0	122	5	117	3	103	11	106	7	93	10	74	10	67	8	71	0	62	16
November	135	0	122	5	113	7	98	19	95	11	84	19	75	7	66	14	70	9	62	17
December	128	12	116	5	114	7	103	17	86	14	75	17	75	5	66	15	70	6	63	7
Average	128	6	115	12	100	15	90	19	110	10	97	12	75	1	69	9	69	9	62	4

MINERALS—PRODUCTION OF.

No. 69.—Decennial Return showing Quantity and Value of Metals, Ores, &c., Produced, and also the Grand Total, from inception of State to 1922.

Year.	Silver.		Gold.		*j* Copper.		Gypsum.		Silver-lead Ore.		Salt.		Limestone.		Flint Pebbles.		Iron Ore and Ironstone.		Manganese Ore.		Magnesite.	
	Quantity.	Value.	Quantity.	Value.	Quantity.	Value.	Quantity.	Value.	Quantity.	Value.	Quantity.	Value.	Quantity.	Value.	Quantity.	Value.	Quantity.	Value.	Quantity.	Value.	Quantity.	Value.
	Ozs.	£	Ozs.	£	Cwts.	£	Tons.	£	Tons.	£	Tons.	£	Tons.	£	Tons.	£	Tons.	£	Tons.	£	Tons.	£
1913......	2,660	300	6,545	27,800	143,222	488,986	7,150	5,362	153	1,100	65,000	48,750	44,300	11,075	514	1,799	60,658	37,911	—	—	—	—
1914......	3,006	314	6,258	26,581	137,614	417,487	16,276	12,207	18	215	65,000	48,750	54,054	16,892	270	829	42,622	37,137	—	—	—	—
1915......	2,462	277	6,081	25,830	154,506	561,247	19,900	17,413	59	625	64,000	80,000	71,723	22,413	385	1,023	237,375	264,612	250	563	80	160
1916......	3,427	514	7,769	33,000	145,580	822,527	20,371	17,825	243	4,659	66,400	83,000	74,641	23,325	158	474	188.329	200,382	544	2,700	166	332
1917......	1,825	333	7,141	30,334	144,262	902,495	12,776	11,179	622	12,018	46,858	93,716	68,464	21,395	1,217	3,956	328,386	357,804	264	1,597	150	300
1918......	1,608	331	6,180	26,252	143,378	828,556	32,013	28,012	503	10,161	88,519	177,038	72,209	34,813	2,816	11,849	257,029	277,279	1,080	17,876	440	666
1919......	561	180	3,224	13,696	50,335	228,930	25,216	18,725	—	—	69,174	138,348	45,398	15,994	1,243	4,708	268,530	307,402	298	1,490	273	508
1920......	1,005	226	1,697	7,209	86,784	423,601	40,192	31,604	82	2,420	70,871	141,742	30,508	9,538	423	1,604	413,038	478,436	514	4,626	185	347
1921......	1,449	240	2,628	11,163	30,640	106,370	34,383	29.427	—	—	56,492	127,107	44,277	15,546	426	1,583	506,993	587,267	1,596	9,774	172	373
1922......	2,512	377	1,000	4,248	23,690	73,646	45,241	37,650	—	—	48,657	109,478	70,243	27,080	741	2,632	51,423	58,177	639	4,585	576	951
Totals for ten years	20,515	3,092	48,523	206,113	1,060,011	4,853,845	253.518	209,404	1,680	31,198	640,971	1,047,929	575,817	198,071	8,193	30,457	2,354,383	2,606,407	5,185	43,211	2,042	3,637
Grand Total to 1922..	56,038	7,917	377,817	1,604,860	6,883,227	26,065,414	296,096	236,822	12,587	149,087	1,501,299	1,495,624	867,360	253,712	8,771	31,733	2,991,668	2,944.315	18,677	89,621	2,042	3,637

Year.	Alunite.		Phosphate Rock.		Bluestone.		Sulphuric Acid.		Ochre.		Wolfram.		Fireclay and Pipeclay.		Barytes.		Kaolin.		Chalk (Talc).		Radium.	Opal.	Total Value.
	Quantity.	Value.	Quantity.	Value.	Quantity.	Value.	Quantity.	Value.	Quantity.	Value.	Quantity.	Value.	Quantity.	Value.	Quantity.	Value.	Quantity.	Value.	Quantity.	Value.	Value.	Value.	
	Tons.	£	Tons.	£	Tons.	£	Tons.	£	Tons.	£	Cwts.	£	Tons.	£	Tons.	£	Tons.	£	Tons.	£	£	£	£
1913......	—	—	5,950	6,545	—	—	5,602	7.983	250	250	2½	10	320	240	103	320	—	—	118	250	3,620	—	642,626
1914......	20	40	6,083	6,691	13	325	5,980	8,910	84	84	6	24	1,223	917	560	1,680	10,239	16,382	50	—	5,215	—	600,355
1915......	—	—	4,614	5,536	—	—	5,965	13,421	28	28	5	35	7,165	5,374	290	1,320	1,209	1,934	—	—	—	—	1,001,885 *a*
1916......	134	670	5,013	5,839	3	69	6,919	10,378	40	80	4	28	1,605	1,204	456	2,052	1,635	2,616	—	309	—	750	1,212,874 *b*
1917......	29	145	5,101	6,064	—	—	6,190	8,820	78	156	4	30	1,874	1,405	790	2,370	1,967	3,442	103	—	—	500	1,458,755 *c*
1918......	—	—	8,074	10,773	—	—	6,746	9,613	30	60	—	—	1,501	710	1.352	4,059	2,513	4,888	—	453	686	7.175	1,451,498 *d*
1919......	60	246	5.950	8,982	—	—	2,179	3,105	146	939	—	—	3,405	1,080	1,753	5,264	777	1,463	235	785	—	20,000	771,995 *e*
1920......	20	150	8,753	12,309	—	—	4,372	6,230	260	1,131	—	—	42	8	2,542	7,362	693	1,287	224	714	—	24,000	1,154,742 *f*
1921......	15	60	5,079	6,203	—	—	463	660	197	1,328	—	—	173	202	1,269	4,465	—	—	98	560	—	—	902,549 *g*
1922......	95	210	2,715	3,678	—	—	65	93	76	450	—	—	1,482	1,086	1,878	6,103	—	—	108	845	—	—	331,514 *h*
Totals for ten years	373	1,521	57,332	72.620	16	394	44,481	69,213	1,189	4,506	21½	127	18,790	12,226	10,993	34,995	19,033	32,012	936	3.916	9,521	52,425	9,528,793
Grand Total to 1922..	373	1,521	112054	127267	2,343	52,365	61,495	110,979	1,780	5,705	66½	301	21,751	12,845	11,053	35,175	19,033	32,012	1,196	4,816	9,521	52,425	40,256,577 *i*

Note.—Total Value includes (*a*) asbestos £5; (*b*) asbestos £210; (*c*) mica £337, molybdenite £359; (*d*) molybdenite £98, soapstone £150; (*e*) molybdenite £70, soapstone £80; (*f*) asbestos £90, felspar £8, soapstone, £100; (*g*) asbestos £71, soapstone, £150; (*h*) soapstone, £225; (*i*) Grand Total Value to 1921 includes copper ore, matte, regulus and precipitate, 700,611 tons, £6,665,325; lead ore, 7,374 tons, £121,162; bismuth ore, 433 tons, £13,818; silver ore, 5 tons, £80; rutile ore, 9 tons, £203; plumbago ore, 10 tons, £150; lead, 5,052 tons, £75,088; silver lead, 712 tons, £24,964; bismuth, 124 cwts., £4,221; pyrites, 5,416 tons, £5,830; asbestos, 567 cwts., £376; mica, 37½ cwts., £337; molybdenite, 27 cwts., £527; spelter, 756 tons, £14,399; zinc, 1,852 cwts., £1,594; soapstone, 605 tons, £821; felspar, 4 tons, £8; (*j*) includes per cent. of copper in copper ore for 1906 and following years.

WATER SUPPLIES.

No. 70.—COMPARATIVE PARTICULARS of Water Supplies Controlled by the Hydraulic Engineer's Department.

Year Ended June 30th.	Area of Works.	Storage Capacity.	Capital Cost to Date.	Working Expenses.	Revenue.	Net Revenue.	
						Amount.	Per Cent. to Capital Cost.
	Acres.	Gallons.	£	£	£	£	%
1911–12	2,821,695	7,618,553,000	4,671,804	47,355	166,341	118,986	2·55
1915–16	3,780,748	8,056,232,000	5,413,854	66,767	189,828	123,061	2·27
1919–20	4,308,825	9,084,439,000	6,189,783	88,358	246,072	157,714	2·55
1920–21	4,953,760	12,731,689,000	6,937,644	101,682	288,378	186,696	2·69
1921–22	4,961,743	12,731,689,000	7,211,598	112,063	301,369	189,306	2·63

GOVERNMENT ARTESIAN AND SUB-ARTESIAN BORES.

No. 71.—RETURN showing Particulars of Government Artesian and Sub-Artesian Bores (other than Railway Bores) to June 30th, 1922.

Particulars.		Artesian.	Sub-Artesian.	Total.
Bores existing at end of year	number	37	108	145
Total depth bored (excluding abandoned bores)	feet	70,893	43,732	114,625
Daily flow at end of year	gallons	13,203,500	*—	*—
Depth at which water was struck	maximum feet	4,850	1,320	4,850
	minimum "	233	55	55
Temperature of flow—artesian only	maximum degs. Fah.	208	—	—
	minimum "	82	—	—
Total cost of construction of bores existing at end of year	£	197,147	129,464	326,611
Expenditure during year on boring operations	£†	Cr. 711	Dr. 506	Cr. 205
Expenditure during year on maintenance	£	213	1,875	2,088
Revenue received during year	£	852	283	1,135

* Cannot be supplied, as in many instances tests have not been made. † Credit for bore casing returned to store, £770.

FISHERIES.

No. 72.—DECENNIAL RETURN relating to Boats and Men Employed in Fisheries, and the Value of Fish taken.

Particulars.	1912.	1913.	1914.	1915.	1916.	1917.	1918.	1919.	1920.	1921.
Boats engaged ....No.	887	957	988	800	850	925	800	900	850	810
" Value.....£	31,000	31,500	32,500	30,500	32,500	55,500	30,000	35,000	30,000	34,000
Men employed ....No.	1,203	1,243	1,676	1,008	1,206	1,075	902	1,073	910	907
Fish taken—Value ....£	167,500	162,500	158,500	235,500	236,000	225,000	200,000	248,000	250,000	240,000
Receipts from Licences ...£	412	446	728	473	425	389	830	1,019	1,406	1,000
" Fines ......£	7	20	20	9	—	—	—	87	—	2

WOODS AND FORESTS.

No. 73.—RETURN of Yearly Operations of the Woods and Forests Department from 1912-13 to 1921-22 and Aggregate from 1876-7.

Year.	Total Area of Forest Reserves.	Approximate Total Area Enclosed for Planting, in Acres.	Number of Trees Planted.	Number of Trees given to farmers and others.	Revenue.			Expenditure.			Quantity of Timber Produced in Rough.
	Acres.				£	s.	d.	£	s.	d.	Super. Ft.
1912-13	161,052¾	1,078	502,550	280,934	5,608	11	5	22,858	8	11	556,148
1913-14	154,232¼	1,144¼	640,278	231,595	6,864	15	10	22,831	12	3	663,864
1914-15	147,814¼	909	503,760	225,052	5,588	7	2	24,216	14	2	467,198
1915-16	147,380¼	763¼	436,652	302,491	5,980	15	4	21,490	7	9	482,383
1916-17	148,529½	620½	362,870	251,668	10,259	9	8	22,570	12	8	1,356,599
1917-18	153,935	810¼	518,869	234,961	14,278	13	11	21,381	12	2	1,894,383
1918-19	159,991½	534	392,860	199,432	23,880	9	3	21,967	17	10	3,298,352
1919-20	161,027½	352¼	349,618	199,986	22,002	15	11	26,386	8	2	4,690,705
1920-21	164,756¼	882¼	666,732	296,930	23,872	13	7	33,923	17	2	3,727,462
1921-22	190,474¼	993½	748,033	250,084	11,234	1	7	36,467	17	2	1,734,123
Aggregates from 1876-7	—	25,080	14,368,315	10,948,399	303,950	13	6	530,221	7	7	20,807,519†

From 1906-7 only; no previous record.

LOCAL TIMBER SAWN OR HEWN.

	1912.	1913.	1914.	1915.	1916–17.	1917–18.	1918–19.	1919-20.	1920-21.	1921–22.
	sup. ft.	sup. ft.	sup. ft.	sup. ft.	sup. ft.	sup ft.	sup. ft.	sup. ft.	sup. ft.	sup. ft.
In State forests	556,148	663,864	467,198	482,383	1,356,599	1,894,383	3,298,352	4,690,705	3,727,462	1,734,123
In forest sawmills. ..	1,589,556	1,677,858	2,149,999	1,865,273	2,372,005	1,531,058	1,924,686	1,487,421	1,870,621	1,664,090
Total..........	2,145,704	2,341,722	2,617,197	2,347,656	3,728,604	3.425,441	5,223,038	6,178,126	5,598,083	3,398,213

MANUFACTORIES AND WORKS.

No. 74.—Return showing Number of Establishments, Hands Employed, Power, Salaries, and Output for the Years 1907 to 1921-22.

Year.	Number of Establishments.	Average Time Worked.	Total Average Number of Hands Employed (including Working Proprietors).			Greatest Number Employed at any one Time.	Number of Persons Employed Under 16 Years of Age.		Number of Home Workers (included in Total).		Power Used.		*Salaries and Wages Paid.		Production, being Value Added to Material by Process of Manufacture.			Value of Factory Premises, &c.		
											Full Capacity.	Actually Used.	Total.	Amount Received per Employee.	Total.	Per Employee.	Per Inhabitant.	Land and Buildings.	Plant and Machinery.	Total.
		Months.	M.	F.	Total.		M.	F.	M.	F.	H.P.	H.P.	£	£	£	£	£	£	£	£
1907	1,086	11·21	18,423	4,278	22,701	25,813	1,127	481	15	51	21,029	15,752	1,734,394	80·00	3,547,183	156·26	9·65	†2,280,017	†1,817,503	†4,097,520
1908	1,237	11·29	19,640	4,596	24,236	27,138	1,179	568	13	61	25,987	19,172	1,924,974	83·67	3,782,295	156·06	10·01	†2,472,568	†1,945,485	†4,418,053
1909	1,265	11·18	20,753	4,956	25,709	28,705	1,094	577	27	38	29,215	24,607	2,028,691	83·08	3,923,646	152·62	10·10	†2,617,955	†2,038,668	†4,656,623
1910	1,278	11·35	21,864	5,146	27,010	30,508	1,082	702	13	55	32,604	26,855	2,323,398	90·44	4,489,440	166·21	11·29	†2,826,042	†2,153,869	†4,979,911
1911	1,314	11·57	22,629	5,256	27,885	31,530	999	555	17	71	41,504	30,080	2,645,386	99·64	4,912,402	176·17	11·93	†3,157,031	†2,422,628	†5,579,659
1912	1,341	11·63	23,085	5,415	28,500	31,778	1,078	704	13	58	45,629	33,048	2,869,965	105·63	5,239,108	183·83	12·36	†3,366,149	†2,577,942	†5,944,091
1913	1,353	11·26	23,323	5,188	28,511	32,232	1,122	611	4	50	50,673	37,639	3,034,537	111·66	5,644,412	197·97	12·91	†3,487,754	†2,779,667	†6,267,421
1914	1,323	11·53	22,111	4,763	26,874	31,256	1,064	522	7	51	53,940	39,543	2,946,296	115·31	5,284,795	196·65	11·86	†3,272,047	†2,985,037	†6,257,084
1915	1,266	11·55	20,772	4,724	25,496	29,284	1,068	591	4	40	56,784	42,164	2,705,130	111·54	5,273,787	206·85	11·81	†3,289,628	†3,101,413	†6,391,041
1916-17	1,286	11·66	20,798	5,212	26,010	30,140	744	586	5	36	58,026	45,372	3,094,094	124·57	6,060,538	233·01	13·71	†3,462,296	†3,313,113	†6,775,409
1917-18	1,285	11·66	21,325	5,309	26,634	29,634	779	567	6	19	69,235	48,966	3,359,354	131·94	6,818,339	256·00	15·26	3,564,366	3,389,719	6,954,085
1918-19	1,313	11·65	22,372	5,543	27,915	31,364	834	545	—	57	73,873	50,775	3,651,715	136·64	7,050,748	252·58	15·40	3,672,831	3,551,386	7,224,217
1919-20	1,368	11·56	23,434	6,008	29,442	33,909	866	765	6	44	77,823	52,644	3,988,062	141·63	7,483,582	254·18	15·54	3,977,099	3,931,562	7,908,661
1920-21	1,438	11·55	24,548	5,882	30,430	34,586	991	679	8	60	86,051	57,657	4,866,211	166·96	7,982,679	262·33	16·25	4,495,667	4,473,247	8,968,914
1921-22	1,432	11·65	25,006	6,165	31,171	35,452	996	714	2	57	88,611	62,019	5,313,927	177·76	9,766,927	313·33	19·43	4,711,022	4,896,264	9,607,286

* Excluding amounts drawn by working proprietors. † Amended since previous issue.

No. 75.—Return showing the Number of Establishments using Power, and Hands Employed, for the Years 1907 to 1921-22.

Year.	Number of Establishments.			Full Capacity of Engines.						Actual Power Used.						Hands Employed.					Masculinity of Hands (per Cent.).
	Using Machinery.	Other.	Total.	Steam.	Gas.	Oil.	Electric.	Other.	Total.	Steam.	Gas.	Oil.	Electric.	Other.	Total.	Working Proprietors.		Other.		Total.	
				H.P.	H.P.	H.P.	H.P.	H.P.	H.P.	H.P.	H.P.	H.P.	H.P.	H.P.	H.P.	M.	F.	M.	F.		
1907	728	358	1,086	14,807	2,721	1,585	1,728	188	21,029	11,121	1,917	1,287	1,240	187	15,752	960	61	17,463	4,217	22,701	81·16
1908	838	398	1,237	18,461	3.401	1,736	2,195	194	25,987	13,377	2,491	1,387	1,723	194	19,172	1,161	68	18,479	4,528	24,236	81·04
1909	863	402	1,265	19,644	4,584	1,954	2,839	194	29,215	17,126	3,445	1,525	2,317	194	24,607	1,226	65	19,527	4,891	25,709	80·72
1910	899	379	1,278	20,751	5,918	2,171	3,570	194	32,604	17,667	4,382	1,730	2,882	194	26,855	1,250	71	20,614	5,075	27,010	80·95
1911	926	388	1,314	28,115	6,525	2,086	4,582	196	41,504	19,962	4,790	1,651	3,481	196	30,080	1,270	65	21,359	5,191	27,885	81·15
1912	953	388	1,341	29,230	7,317	2,387	6,483	212	45,629	21,119	5,217	1,885	4,624	203	33,048	1,276	55	21,809	5,360	28,500	81·00
1913	977	376	1,353	32,719	8,294	2,393	7,054	213	50,673	24,308	6,068	1,865	5,194	204	37,639	1,278	57	22,045	5,131	28,511	81·80
1914	986	337	1,323	34,188	9,312	2,389	7,808	243	53,940	25,568	6,238	1,829	5,684	224	39,543	1,269	53	20,842	4,710	26,874	82·28
1915	971	295	1,266	35,311	10,115	2,441	8,682	235	56,784	26,698	6,888	1,859	6,485	234	42,164	1,194	49	19,578	4,675	25,496	81·47
1916-17	1,019	267	1,286	35,998	10,434	2,293	9,072	229	58,026	28,913	7,413	1,825	6,992	229	45,372	1,125	47	19,673	5,165	26,010	79·96
1917-18	1,019	266	1,285	40,990	10,968	2,353	14,695	229	69,235	29.126	7,870	1,954	9,787	229	48,966	1,134	39	20,191	5,270	26,634	80·07
1918-19	1,042	271	1,313	44,071	11,241	2,667	15,657	237	73,873	29,241	8,169	2,094	11,034	237	50,775	1,143	47	21,229	5,496	27,915	80·14
1919-20	1,093	275	1,368	45,433	12,279	3,092	16,759	260	77,823	29,120	9,019	2,400	11,849	256	52,644	1,239	44	22,195	5,964	29,442	79·59
1920-21	1,137	301	1,438	52,496	13,477	2,971	16,884	223	86,051	34,784	10,019	2,368	10,263	223	57,657	1,237	47	23,311	5,835	30,430	80·67
1921-22	1,132	300	1,432	52,376	13,669	3,346	18,956	264	88,611	37,037	10,163	2,567	12,054	198	62,019	1,227	51	23,779	6,114	31,171	80·22

No. 76.—RETURN showing the Number of Establishments, and Average Time Worked per Employee in each Class of Industry, for the Years 1917-18 to 1921-22.

Class of Industry.	Number of Establishments.					Number of Establishments Using Machinery.					Average Time Worked Per Employee.				
	1917–18.	1918–19.	1919–20.	1920–21.	1921–22.	1917–18.	1918–19.	1919–20.	1920–21.	1921–22.	1917–18.	1918–19.	1919–20.	1920–21.	1921–22.
											Mnths.	Mnths.	Mnths.	Mnths	Mnths.
I. Treating raw material, &c.	107	105	108	108	100	105	103	106	106	99	9·35	9·68	11·10	9·91	10·17
II. Oils, fats, &c.	12	11	10	10	10	12	11	10	10	10	10·94	11·24	10·91	10·76	11·05
III. Stone, clay, glass, &c.	67	78	89	95	98	38	38	47	50	47	11·58	11·89	11·17	11·79	11·70
IV. Working in wood	84	81	89	90	91	80	77	84	81	85	11·55	11·84	11·71	11·80	11·72
V. Metal works, machinery, &c., and Government workshops	171	164	169	191	188	146	140	149	163	158	11·96	11·32	11·67	11·63	11·78
VI. Food, drinks, &c.	243	248	240	233	242	232	242	236	224	236	11·23	11·10	11·08	10·97	11·10
VII. Clothing, textile, fabrics, &c.	246	250	259	269	268	100	105	113	121	111	11·22	11·90	11·88	11·49	11·66
VIII. Books, paper, printing, &c.	89	89	91	89	89	88	88	90	87	87	11·97	12·00	11·91	11·93	11·99
IX. Musical instruments	1	1	2	3	3	1	1	1	2	2	12·00	12·00	12·00	12·00	12·00
X. Arms and explosives	1	1	2	2	2	1	1	2	2	2	12·00	12·00	10·00	9·44	9·25
XI. Vehicles, saddlery, harness, &c.	132	138	146	162	160	100	106	114	134	140	11·83	11·93	11·87	11·93	11·87
XII. Ship and boat building and repairing	7	7	9	10	10	7	7	8	8	10	11·50	12·00	9·84	11·84	12·00
XIII. Furniture, bedding, &c.	51	57	61	71	68	42	48	51	61	55	11·93	10·91	11·82	11·82	11·91
XIV. Drugs, chemicals, &c.	14	15	17	19	18	14	15	17	17	18	11·59	11·78	11·52	11·83	11·93
XV. Surgical and other scientific instruments	7	8	8	8	6	7	8	8	8	6	12·00	12·00	11·82	11·13	12·00
XVI. Timepieces, jewellery, and platedware	15	16	18	19	21	14	15	17	18	19	12·00	12·00	11·89	12·00	11·98
XVII. Heat, light, and energy	18	21	25	33	32	18	21	25	28	31	12·00	12·00	11·98	11·93	11·95
XVIII. Leatherware (N.E.I.)	5	5	5	4	4	2	2	2	3	3	12·00	11·55	12·00	12·00	12·00
XIX. Minor ware (N.E.I.)	15	18	20	22	22	12	14	13	14	13	11·44	11·83	11·71	11·48	11·91
Total	1,285	1,313	1,368	1,438	1,432	1,019	1,042	1,093	1,137	1,132	11·66	11·65	11·56	11·55	11·65

No. 77.—RETURN showing the Number of Hands Employed in each Class of Industry, for the Years 1917-18 to 1921-22.

Class of Industry.	Number of Hands Employed.													
	1917-18.	1918-19.	1919-20.				1920-21.				1921-22.			
			Working Proprietors.	Employees.			Working Proprietors.	Employees.			Working Proprietors.	Employees.		
	Total.	Total.		Males.	Females.	Total.		Males.	Females.	Total.		Males.	Females.	Total.
I. Treating raw materials, etc.	929	976	117	1,058	14	1,189	124	881	12	1,017	109	846	13	968
II. Oils, fats, &c.	265	239	5	194	45	244	4	173	31	208	4	188	21	213
III. Stone, clay, glass, &c.	1,142	1,322	72	1,606	12	1,690	66	1,994	14	2,074	69	1,796	11	1,876
IV. Working in wood	1,202	1,264	108	1,317	31	1,456	107	1,353	33	1,493	95	1,344	35	1,474
V. Metal works, machinery, etc., and Government workshops	8,255	8,272	187	6,956	124	7,267	194	7,573	134	7,901	191	7,898	121	8,210
VI. Food, drinks, &c.	3,549	3,989	158	3,382	619	4,159	131	3,015	693	3,839	135	3,050	811	3,996
VII. Clothing, textile fabrics, etc.	4,867	5,012	220	1,124	3,998	5,342	228	1,217	3,871	5,316	249	1,241	4,016	5,506
VIII. Books, paper, printing, etc.	1,860	1,794	94	1,264	677	2,035	97	1,261	609	1,967	98	1,341	609	2,048
IX. Musical instruments	15	14	1	20	—	21	6	32	1	39	8	32	—	40
X. Arms and explosives	3	3	1	3	—	4	1	3	—	4	1	3	—	4
XI. Vehicles, saddlery, harness, &c.	1,478	1,718	178	1,939	109	2,226	179	1,975	103	2,257	178	2,091	106	2,375
XII. Ship and boat building and repairing	112	145	9	266	—	275	7	427	—	434	8	513	—	521
XIII. Furniture, and bedding, etc.	907	935	69	927	53	1,049	69	987	45	1,101	67	909	43	1,019
XIV. Drugs and chemicals, &c.	692	783	14	675	129	818	12	776	118	906	8	768	140	916
XV. Surgical and other scientific instruments	30	34	8	23	4	35	6	31	3	40	6	37	4	47
XVI. Timepieces, jewellery, and platedware	155	171	20	177	22	219	21	159	15	195	22	181	16	219
XVII. Heat, light, and energy	880	943	7	1,019	49	1,075	14	1,140	68	1,222	11	1,224	57	1,292
XVIII. Leatherware (N.E.I.)	39	47	2	24	24	50	1	26	31	58	1	33	58	92
XIX. Minor wares (N.E.I.)	254	254	13	221	54	288	17	288	54	359	18	284	53	355
	26,634	27,915	1,283	22,195	5,964	29,442	1,284	23,311	5,835	30,430	1,278	23,779	6,114	31,171

No. 78.—Return showing the Value of Material Used, and the Value of Production (being the Amount Added to Material by Process of Manufacture), and Percentage of Labor's Share in the Added Value as per Wages Paid, Years 1914 to 1921-22.

Class of Industry.	Value of Materials Used.								Value added to Material by Process of Manufacture and Percentage represented by Labor as per Salaries and Wages.							
	1914.	1915.	1916-17.	1917-18.	1918-19.	1919-20.	1920-21.	1921-22.	1914.	1915.	1916-17.	1917-18.	1918-19.	1919-20.	1920-21.	1921–22.
	£	£	£	£	£	£	£	£	£	£	£	£	£	£	£	£
I. Treating raw material, etc.	653,350	668,712	635,973	789,655	975,735	1,531,038	938,761	714,549	142,606 64·05	169,406 39·95	158,234 50·98	220,831 45·83	249,031 44·76	420,478 39·48	297,369 52·55	293,496 53·03
II. Oils, fats, &c.	132,249	131,746	155,290	216,836	228,807	249,531	255,716	187,349	54,868 50·25	50,489 51·67	66,957 47·13	89,008 37·49	81,262 43·03	101,248 35·05	68,945 60·02	109,272 36·83
III. Stone, clay, glass, &c.	60,075	64,019	67,304	87,628	136,963	172,810	293,287	298,434	274,001 58·46	237,228 55·54	221,903 55·51	278,920 50·81	382,091 51·18	456,031 53·25	697,444 51·74	748,716 50·33
IV. Working in wood	699 083	519,249	441,519	593,729	614,460	992,023	1,362,329	1,034,865	312,356 61·05	238,178 59·07	240,394 60·82	284,717 56·68	314,515 57·88	386,289 55·21	432,960 66·04	505,758 55·74
V. Metal works, machinery, etc., and Government workshops	2,596,263	3,452,227	4,932,320	4,802,567	4,972,727	1,412,849	1,615,283	3,233,789	1,952,992 56·41	2,166,003 50·55	2,604,999 50·49	2,763 939 50·43	2,504,851 55·63	1,713,905 70·32	1,802,970 82·25	2,590,084 64·08
VI. Food, drinks, &c.	2,492,456	2 539,843	3,435,328	3,964,793	4,567,611	5,602,411	6,187,592	5,093,712	939,501 40·35	802,840 39·82	904,234 40·88	1,121,589 37·68	1,284,995 40·44	1,550,127 38·55	1,288,769 46·03	1,766,838 36·85
VII. Clothing, textile, fabrics, etc.	440,616	480,030	638,740	770,670	852,629	1,137,307	1,110,499	1,113,081	438,404 67·62	431,616 64·38	535,598 60·22	576,162 61·54	591,270 63·16	747,508 60·95	777,487 64·97	918,665 62·59
VIII. Books, paper, printing, etc.	190,388	198,859	266,373	331,784	393,846	510,865	629,641	550,127	314,893 60·82	303,591 60·66	340,007 55·36	364,270 53·55	384,635 55·32	475,452 52·74	552,280 59·91	559,717 60·74
IX. Musical instruments X. Arms and explosives	—*	—*	—*	—*	—*	3,436	6,635	6,217	—*	—*	—*	—*	—*	4,250 61·79	7,851 70·25	9,197 59·58
XI. Vehicles, saddlery, harness, &c.	145,584	125,971	167,439	202,583	257,485	389,979	533,233	557,779	218,417 64·19	187,322 65·04	219,459 60·10	248,643 65·72	307,970 64·78	436,116 64·33	529,762 64·62	633,346 66·46
XII. Ship and boat building and repairing	8,077	9,591	8,377	11,114	16,266	37,880	177,018	157,930	25,974 72·03	25,627 70·63	22,079 62·83	23,796 67·88	28,004 71·24	51,806 64·93	117,656 76·74	164,228 81·79
XIII. Furniture, bedding, &c.	96,327	77,257	99,185	119,778	125,845	199,436	223,053	197,255	128,486 76·12	108,207 70·84	116,320 75·54	147,651 69·51	152,750 65·36	201,651 64·45	266,567 64·91	233,033 69·76
XIV. Drugs, chemicals, &c.	308,441	341,455	353,903	397,802	430,919	492,425	741,715	613,039	144,482 49·78	204,690 37·34	187,672 44·92	191,138 44·66	217,243 45·01	293,203 41·43	315,336 51·07	328,632 50·18
XV. Surgical and other scientific instruments	†1,877	†1,949	†4,278	†3,595	†4,097	3,652	7,406	8,278	†4,823 60·63	†3,992 74·52	†8,040 62·49	†8,715 56·81	†8,905 62·09	6,838 60·18	18,415 31·92	16,305 42·31
XVI. Timepieces, jewellery, and platedware	13,886	16,601	13,818	18,630	19,542	33,403	33,695	29,003	25,908 52·73	24,193 56·41	27,138 57·41	31,810 58·03	34,045 59·65	46,135 61·21	50,605 64·69	48,184 63·26
XVII. Heat, light, and energy	65,255	62,840	73,849	91,038	111,354	123,966	170,062	188,333	278,514 51·84	295,435 45·50	375,807 37·75	424,795 32·29	466,148 33·38	535,397 34·51	686,266 35·95	754,083 37·93
XVIII. Leatherware (N.E.I.)	4,379	5,283	9,249	11,296	13,021	21,076	20,871	23,341	4,825 48·77	3,326 63·92	6,569 63·45	7,871 53·28	7,107 65·65	11,134 62·21	10,178 64·01	17,605 56·76
XIX. Minor wares (N.E.I.)	22,869	24,804	28,869	29,305	38,575	56,870	68,634	80,849	23,745 66·87	21,644 74·40	25,128 75·49	34,484 67·36	35,926 70·28	46,014 63·09	61,819 73·60	69,768 71·40
	7,931,175	8,720,436	11,331,814	12,442,803	13,759,882	12,970,957	14,375,430	14,087,930	5,284,795 55·75	5,273,787 51·29	6,060,538 51·05	6,818,339 49·27	7,050,748 51·78	7,483,582 53·29	7,982,679 60·96	9,766,927 54·41

---

* Classes IX. and X., being less than three establishments, are included in class XV.

† Including classes IX. and X. for years 1914—1918-19.

No. 79.—Return showing the Power of Engines used and Value of Land, Buildings, Plant, and Machinery in each Class of Industry for the Years 1913 to 1921-22.

Class of Industry.	Power Actually Used.									Value of Land, Buildings, Plant, and Machinery.								
	1913.	1914.	1915.	1916-17	1917-18	1918-19	1919-20	1920-21	1921-22	1913.	1914.	1915.	1916-17.	1917-18.	1918-19.	1919-20.	1920-21.	1921-22.
	H.P.	H.P.	H.P.	H.P.	H.P.	H.P.	H.P.	H.P.	H.P.	£	£	£	£	£	£	£	£	£
I. Treating raw material, &c.	1,923	1,841	1,793	1,854	2,099	2,019	2,271	2,245	2,134	169,052	168,416	155,826	163,343	184,279	187,980	287,347	217,087	201,841
II. Oils, fats, &c.	208	195	208	237	245	224	252	222	220	97,207	95,522	93,734	101,300	99,310	95,245	74,620	74,124	77,898
III. Stone, clay, glass, &c.	1,791	2,456	2,631	2,210	2,757	2,770	3,268	4,030	4,052	266,801	284,795	277,024	286,678	320,996	417,314	506,676	604,599	746,149
IV. Working in wood	1,706	1,708	1,727	1,626	1,809	1,928	2,226	2,461	2,510	244,505	240,662	237,242	245,229	258,968	257,607	278,292	310,440	346,693
V. Metal works, machinery, &c., and Government workshops	7,381	7,077	7,295	8,827	10,428	12,094	11,518	6,600	9,455	‡1,407,143	‡1,408,728	‡1,456,494	‡1,598,830	1,584,283	1,558,676	1,625,236	1,836,669	1,845,923
VI. Food, drinks, &c.	6,670	6,959	6,901	7,344	7,994	8,387	8,573	8,641	9,251	1,369,617	1,390,157	1,352,037	1,414,442	1,430,373	1,575,174	1,715,943	1,838,059	2,025,050
VII. Clothing, textile fabrics, &c.	809	819	800	943	967	920	950	1,010	1,055	488,822	390,950	386,984	424,232	444,592	456,479	484,260	612,688	667,900
VIII. Books, paper, printing, &c.	1,067	1,052	1,119	1,175	1,212	1,243	1,278	1,268	1,191	544,277	541,076	560,438	562,716	551,689	547,030	579,821	614,406	645,650
IX. Musical instruments X. Arms and explosives	—*	—*	—*	—*	—*	—*	10	18	20	—*	—*	—*	—*	—*	—*	7,850	11,702	12,856
XI. Vehicles, saddlery, harness, &c.	618	577	605	654	693	849	983	1,066	1,073	299,079	253,604	255,371	271,934	284,966	305,251	400,747	525,388	517,564
XII. Ship and boat building and repairing	115	92	85	89	77	140	462	351	546	76,245	71,385	71,945	73,055	63,205	47,280	144,276	118,332	122,277
XIII. Furniture, bedding, &c.	941	621	877	910	931	970	1,020	1,158	1,143	135,559	106,842	106,467	111,928	121,602	131,490	134,841	169,209	164,584
XIV. Drugs, chemicals, &c.	1,603	1,702	1,932	1,912	2,019	2,026	2,363	2,618	2,709	259,599	300,090	338,008	385,708	415,567	407,052	449,509	504,647	557,241
XV. Surgical and other scientific instruments	†17	†12	†12	†20	†21	†25	15	15	14	†11,055	†9,170	†9,466	†17,540	†18,066	†18,851	11,640	12,909	18,009
XVI. Timepieces, jewellery, and platedware	48	46	47	59	61	62	86	80	87	36,988	29,672	26,275	30,096	29,136	33,257	39,993	45,454	45,805
XVII. Heat, light, and energy	12,702	14,349	16,099	17,474	17,419	17,064	17,303	25,624	26,288	838,620	945,500	1,040,287	1,061,139	1,108,769	1,154,315	1,205,385	1,386,002	1,526,615
XVIII. Leatherware (N.E.I.)	1	1	1	1	6	6	6	3	3	4,559	4,378	2,507	6,076	6,526	5,662	6,417	6,307	8,435
Minor wares (N.E.I.)	39	36	32	37	228	48	60	247	268	18,293	16,137	20,936	21,163	31,758	25,554	29,808	80,892	76,796
	37,639	39,543	42,164	45,372	48,966	50,775	52,644	57,657	62,019	‡6,267,421	‡6,257,084	‡6,391,041	‡6,775,409	6,954,085	7,224,217	7,908,661	8,968,914	9,607,286

* Classes IX. and X., being less than three establishments, are included in Class XV. † Including Classes IX. and X. for years 1913—1918-19. ‡ Amended since previous issue.

No. 80.—Decennial Return showing the Value of Output, and the Amount Paid in Salaries and Wages tor Each Class of Industry.

Class of Industry.	Value of Output.									
	1912.	1913.	1914.	1915.	1916-17.	1917-18.	1918-19.	1919-20.	1920-21.	1921-22.
	£	£	£	£	£	£	£	£	£	£
I. Treating raw materials, &c.	897,590	849,951	795,956	838,118	794,207	1,010,486	1,224,766	1,951,516	1,236,130	1,008,045
II. Oils, fats, &c.	193,312	223,938	187,117	182,235	222,247	305,844	310,069	350,779	324,661	296,621
III. Stone, clay, glass, &c.	307,797	355,901	334,076	301,247	289,207	366,548	519,054	628,841	990,731	1,047,150
IV. Working in wood	1,079,804	1,182,064	1,011,439	757,427	681,913	878,446	928,975	1,378,312	1,795,289	1,540,623
V. Metal works, machinery, and Government workshops	4,337,468	4,611,741	4,549,255	5,618,230	7,537,319	7,566,506	7,477,578	3,126,754	3,418,253	5,823,873
VI. Food, drinks, &c.	3,525,374	3,616,304	3,431,957	3,342,683	4,339,562	5,086,382	5,852,606	7,152,538	7,476,361	6,860,550
VII. Clothing, textile fabrics, &c.	1,013,688	1,010,108	879,020	911,646	1,174,338	1,346,832	1,443,899	1,884,815	1,887,986	2,031,746
VIII. Books, paper, printing, &c.	469,505	492,672	505,281	502,450	606,380	696,054	778,481	986,317	1,181,921	1,109,844
IX. Musical instruments	*—	*—	*—	*—	*—	*—	*—	7,686	14,486	15,414
X. Arms and explosives										
XI. Vehicles, saddlery, harness, &c.	475,972	418,383	364,001	313,293	386,898	451,226	565,455	826,095	1,062,995	1,191,125
XII. Ship and boat-building and repairing	40,711	38,723	34,051	35,218	30,456	34,910	44,270	89,686	294,674	322,158
XIII. Furniture, bedding, &c.	279,845	276,180	224,813	185,464	215,505	267,429	278,595	401,087	489,620	430,288
XIV. Drugs, chemicals, &c.	387,232	485,921	452,923	546,145	541,575	588,940	648,162	785,628	1,057,051	941,671
XV. Surgical and other scientific instruments	† 8,171	† 7,470	† 6,700	† 5,941	† 12,318	† 12,310	† 13,002	10,490	25,821	24,583
XVI. Timepieces, jewellery, and platedware	58,463	48,077	39,794	40,794	40,956	50,440	53,587	79,538	84,300	77,187
XVII. Heat, light, and energy	315,253	323,021	343,769	358,275	449,656	515,833	577,502	659,363	856,328	942,416
XVIII. Leatherware (N.E.I.)	7,332	8,187	9,204	8,609	15,818	19,167	20,128	32,210	31,049	40,946
XIX. Minor wares (N.E.I.)	40,701	50,029	46,614	46,448	53,997	63,789	74,501	102,884	130,453	150,617
	13,438,218	13,998,670	13,215,970	13,994,223	17,392,352	19,261,142	20,810,630	20,454,539	22,358,109	23,854,857

Class of Industry.	Salaries and Wages Paid. (Excluding amounts drawn by Working Proprietors.)													
	1912.	1913.	1914.	1915.	1916-17.	1917-18.	1918-19.	1919-20.	1920-21.			1921-22.		
									M.	F.	Total.	M.	F.	Total.
	£	£	£	£	£	£	£	£	£	£	£	£	£	£
I. Treating raw materials, &c.	92,475	87,678	91,337	67,682	80,666	101,197	111,466	165,988	155,363	918	156,281	154,737	917	155,654
II. Oils, fats, &c.	24,652	28,276	27,571	26,088	31,560	33,365	34,964	35,490	39,028	2,352	41,380	37,474	2,774	40,248
III. Stone, clay, glass, &c.	147,161	171,836	160,191	131,752	123,183	141,724	195,557	242,842	359,811	1,030	360,841	375,585	1,223	376,808
IV. Working in wood	206,491	211,965	190,684	140,698	146,198	161,372	182,039	213,269	282,789	3,144	285,933	278,245	3,689	281,934
V. Metal works, machinery, and Government workshops	1,034,313	1,128,399	1,101,664	1,094,901	1,315,331	1,393,914	1,393,403	1,205,168	1,491,710	9,275	1,500,985	1,649,557	10,248	1,659,805
VI. Food, drinks, &c.	352,111	377,074	379,049	319,685	369,687	422,614	519,635	597,633	552,373	40,808	593,181	603,060	48,030	651,090
VII. Clothing, textile fabrics, &c.	317,423	319,307	296,457	277,858	322,537	354,558	373,470	455,581	203,498	301,664	505,162	240,889	334,109	574,998
VIII. Books, paper, printing, &c.	180,653	194,818	191,513	184,162	188,236	195,083	212,761	250,774	269,068	43,834	312,902	292,500	47,449	339,949
IX. Musical instruments	*—	*—	*—	*—	*—	*—	*—	2,626	5,375	140	5,515	5,480	—	5,480
X. Arms and explosives														
XI. Vehicles, saddlery, harness, &c.	153,806	153,204	140,205	121,839	145,058	163,414	199,518	280,533	334,387	7,932	342,319	373,954	8,984	382,938
XII. Ship and boat-building and repairing	22,259	20,639	18,709	18,100	13,873	16,153	19,950	33,637	90,295	—	90,295	134,314	—	134,314
XIII. Furniture, bedding, &c.	124,217	117,713	97,806	76,656	87,869	102,639	99,840	129,956	169,094	3,939	173,033	158,581	3,985	162,566
XIV. Drugs, chemicals, &c.	60,679	65,192	71,923	76,429	84,296	85,358	97,772	121,472	154,520	6,533	161,053	156,605	8,293	164,898
XV. Surgical and other scientific instruments	† 3,124	† 3,064	† 2,924	† 2,975	† 5,024	† 4,951	† 5,529	4,115	5,707	181	5,888	6,471	427	6,898
XVI. Timepieces, jewellery, and platedware	21,828	17,325	13,660	13,648	15,580	18,458	20,309	28,241	31,337	1,398	32,735	29,283	1,200	30,483
XVII. Heat, light, and energy	112,132	119,284	144,371	134,427	141,858	137,167	155,587	184,778	239,722	6,975	246,697	279,207	6,852	286,059
XVIII. Leatherware (N.E.I.)	2,154	2,954	2,353	2,126	4,168	4,194	4,666	6,927	4,198	2,317	6,515	5,582	4,411	9,993
XIX. Minor wares (N.E.I.)	14,487	15,809	15,879	16,104	18,970	23,193	25,249	29,032	41,994	3,502	45,496	46,088	3,724	49,812
	2,869,965	3,034,537	2,946,296	2,705,130	3,094,094	3,359,354	3,651,715	3,988,062	4,430,269	435,942	4,866,211	4,827,612	486,315	5,313,927

* Classes IX. and X., being less than three establishments are included in Class XV.

† Including Classes IX. and X. for years 1912—1918–19

No. 81.—RETURN showing the Added Value to Materials by Process of Manufacture per Employee (including Working Proprietors), for the Years 1917-18 to 1921-22.

Class of Industry.	Amount of Added Value to Material by Process of Manufacture per Employee for Years— (In connection with this Table the Increase in Power Actually Used should be noted, *vide* No. 79).														
	1917–18.			1918-19.			1919-20.			1920-21.			1921-22.		
	£	*s.*	*d.*	£	*s.*	*d.*	£	*s.*	*d.*	£	*s.*	*d.*	£	*s.*	*d.*
I. Treating raw material, &c.	237	14	2	255	3	1	353	12	10	292	8	0	303	4	0
II. Oils, fats, &c.	335	17	7	340	0	2	414	19	0	331	9	4	513	0	4
III. Stone, clay, glass, &c.	244	4	9	289	0	6	269	16	10	336	5	7	399	2	0
IV. Working in wood	236	17	5	248	16	6	265	6	2	289	19	11	343	2	5
V. Metal works, machinery, &c., and Government workshops	334	16	5	302	16	3	235	16	11	228	3	11	315	9	7
VI. Food, drinks, &c.	316	0	7	302	2	8	372	14	4	335	14	1	442	3	0
VII. Clothing, textile fabrics, &c.	118	7	8	117	19	5	139	18	7	146	5	1	166	16	11
VIII. Books, paper, printing, &c.	195	16	11	214	8	0	233	12	9	265	10	5	273	6	0
IX. Musical instruments X. Arms and explosives	*—			*—			170	0	0	182	11	8	209	0	5
XI. Vehicles, saddlery, harness, &c.	168	4	7	179	5	3	195	18	5	234	14	5	267	11	8
XII. Ship and boat-building and repairing	212	9	3	193	2	7	188	7	9	271	1	11	315	4	4
XIII. Furniture, bedding, &c.	162	15	10	163	7	4	192	4	8	242	2	4	228	13	9
XIV. Drugs, chemicals, &c.	276	4	3	277	9	0	358	8	9	348	1	0	358	15	4
XV. Surgical and other scientific instruments	†181	11	3	†174	12	2	195	7	5	460	7	6	346	18	4
XVI. Timepieces, jewellery, and platedware	205	4	6	199	1	10	210	13	3	259	10	3	220	0	4
XVII. Heat, light, and energy	482	14	5	494	6	6	498	0	11	561	11	10	583	13	1
XVIII. Leatherware (N.E.I.)	201	16	5	151	4	3	222	13	7	175	9	8	191	7	2
XIX. Minor wares (N.E.I.)	135	15	3	141	8	10	159	15	5	172	3	11	196	10	7
	256	0	0	252	11	7	254	3	7	262	6	7	313	6	8

* Classes IX. and X., being less than three establishments, are included in Class XV.

† Including Classes IX. and X. for years 1917-18 and 1918-19.

No. 82.—RETURN showing the Average Annual Amount of Salaries and Wages Received per Employee (excluding Working Proprietors), for the Years 1917-18 to 1921-22.

Class of Industry.	Average Amount Received per Employee for Years—										
	1917-18.	1918-19.	1919–20.			1920-21.			1921-22.		
	Total.	Total.	M.	F.	Total.	M.	F.	Total.	M.	F.	Total.
	£	£	£	£	£	£	£	£	£	£	£
I. Treating raw material, &c.	126.02	130·68	156·04	63·42	154·83	176·35	76·50	175·00	182·90	70·54	181·20
II. Oils, fats, &c.	130·33	152·68	171·61	48·82	148·49	225·59	75·87	202·85	199·33	132·10	192·57
III. Stone, clay, glass, &c.	128·96	154·35	150·62	78·66	150·08	180·45	73·57	179·70	209·12	111·18	208·53
IV. Working in wood	145·91	155·59	160·00	81·93	158·21	209·01	95·28	206·30	207·03	105·40	204·45
V. Metal works, machinery, &c., and Government workshops	172·60	171·86	172·18	60·26	170·22	196·98	69·22	194·75	208·86	84·69	206·98
VI. Food, drinks, &c.	125·11	135·46	166·22	57·27	149·37	183·21	58·89	159·98	197·72	59·22	168·63
VII. Clothing, textile fabrics, &c.	75·83	77·69	165·26	67·49	88·94	167·21	77·93	99·28	194·11	83·19	109·38
VIII. Books, paper, printing, &c.	110·47	125·30	170·27	52·49	129·19	213·38	71·98	167·33	218·12	77·91	174·33
IX. Musical instruments X. Arms and explosives	*—	*—	114·17	—	114·17	153·57	140.00	153·19	156·57	—	156·57
XI. Vehicles, saddlery, harness, &c.	123·24	127·73	140·73	70·23	138·97	169·31	77·01	164·73	178·84	84·75	174·30
XII. Ship and boat building and repairing	155·32	145·62	126·45	—	126·45	211·46	—	211·46	261·82	—	261·82
XIII. Furniture, bedding, &c.	120·05	113·97	136·53	63·94	132·61	171·32	87·53	167·67	174·46	92·67	170·76
XIV. Drugs, chemicals, &c.	124·79	126·32	171·21	45·75	151·08	199·13	55·36	180·15	203·91	59·24	181·61
XV. Surgical and other scientific instruments	126·95†	138·23†	168·30	61·00	152·41	184·10	60·33	173·18	174·89	106·75	168·24
XVI. Timepieces, jewellery, and platedware	132·79	131·88	152·88	53·63	141·91	197·09	93·20	188·13	161·78	75·00	154·74
XVII. Heat, light, and energy	156·94	166·76	176·08	109·22	173·01	210·28	102·58	204·05	228·11	120·21	223·31
XVIII. Leatherware (N.E.I.)	116·50	103·69	209·71	78·92	144·31	161·46	74·74	114·30	169·15	76·05	109·81
XIX. Minor wares (N.E.I.)	95·05	106·99	120·49	44·50	105·57	145·81	64·85	133·03	162·28	70·26	147·81
Total all industries	131·94	136·64	162·43	64·20	141·63	190·05	74·71	166·96	203·02	79·54	177·77

* Classes IX. and X. being less than three establishments, the amount earned included in Class XV.

† Including amount earned Classes IX and X. for years 1917-18 and 1918-19.

No. 83.—Return of Salaries and Wages Paid, Material and Fuel, &c., Used, and Proportion Per Cent. of Each Item to the Total Value of Output for the Years 1907 to 1921-22.

Year.	Salaries and Wages Paid.		Materials Used.		Fuel, &c., Used.		Margin for Profit and Incidental Expenses.		Total Value of Output.	
	£	%	£	%	£	%	£	%	£	%
1907	1,734,394	18·38	5,889,540	62·41	285,347	3·02	1,527,442	16·19	9,436,723	100·00
1908	1,924,974	18·38	6,689,376	63·88	309,466	2·96	1,547,855	14·78	10,471,671	100·00
1909	2,028,691	20·43	6,004,459	60·48	269,646	2·72	1,625,309	16·37	9,928,105	100·00
1910	2,323,398	20·77	6,695,255	59·86	313,731	2·81	1,852,311	16·56	11,184,695	100·00
1911	2,645,386	21·30	7,503,979	60·44	338,565	2·73	1,928,451	15·53	12,416,381	100·00
1912	2,869,965	21·36	8,199,110	61·01	363,403	2·70	2,005,740	14·93	13,438,218	100·00
1913	3,034,537	21·68	8,354,258	59·68	417,280	2·98	2,192,595	15·66	13,998,670	100·00
1914	2,946,296	22·29	7,931,175	60·01	406,987	3·08	1,931,512	14·62	13,215,970	100·00
1915	2,705,130	19·33	8,720,436	62·31	399,731	2·86	2,168,926	15·50	13,994,223	100·00
1916–17	3,094,094	17·79	11,331,814	65·15	558,524	3·21	2,407,920	13·85	17,392,352	100·00
1917–18	3,359,354	17·44	12,442,803	64·60	683,187	3·55	2,775,798	14·41	19,261,142	100·00
1918–19	3,651,715	17·54	13,759,882	66·12	644,687	3·10	2,754,346	13·24	20,810,630	100·00
1919–20	3,988,062	19·50	12,970,957	63·41	558,802	2·73	2,936,718	14·36	20,454,539	100·00
1920–21	4,866,211	21·76	14,375,430	64 30	704,775	3 15	2,411,693	10 79	22,358,109	100·00
1921–22	5,313,927	22·27	14,087,930	59·06	798,495	3·35	3,654,505	15·32	23,854,857	100·00
Total	46,486,134	—	144,956,404	—	7,052,626	—	33,721,121	—	232,216,285	100·00
Mean last 10 years	3,582,929	20·04	11,217,380	62·75	553,587	3·09	2,523,975	14·12	17,877,871	100·00

No. 84.—Decennial Return showing the Distribution of Every £100 of Output, and the Mean.

Distribution.	Proportion of Each Item to Every £100 of Output Value for Years—																																
	1912.			1913.			1914.			1915.			1916-17.			1917–18.			1918–19.			1919–20.			1920–21.			1921–22.			Decennial Mean.		
	£	s.	d.	£	s.	d.	£	s.	d.	£	s.	d.	£	s.	d.	£	s.	d.	£	s.	d.	£	s.	d.	£	s.	d.	£	s.	d.	£	s.	d.
Salaries and wages	21	7	2	21	13	6	22	5	10	19	6	7	17	15	10	17	8	10	17	10	10	19	9	11	21	15	4	22	5	6	20	0	10
Material used	61	0	3	59	13	7	60	0	3	62	6	4	65	3	1	64	12	0	66	2	6	63	8	3	64	5	11	59	1	2	62	14	11
Fuel, &c.	2	14	1	2	19	8	3	1	7	2	17	2	3	4	2	3	11	0	3	2	0	2	14	8	3	3	0	3	6	11	3	1	11
Margin for profit and miscellaneous expenses	14	18	6	15	13	3	14	12	4	15	9	11	13	16	11	14	8	2	13	4	8	14	7	2	10	15	9	15	6	5	14	2	4
Total	100	0	0	100	0	0	100	0	0	100	0	0	100	0	0	100	0	0	100	0	0	100	0	0	100	0	0	100	0	0	100	0	0

No. 85.—Return showing the Number of Establishments with Percentage to Total grouped according to the Number of Hands Employed for the Years 1907 to 1921-22.

Year.	Under 4 Hands.		4 Hands.		From 5 to 10 Hands.		From 11 to 20 Hands.		From 21 to 50 Hands.		From 51 to 100 Hands.		101 Hands and Upwards.		Total.	
	Number of Establishments.	Per Cent.	Number of Establishments.	Per Cent.	Number of Establishments.	Per Cent.	Number of Establishments.	Per Cent.	Number of Establishments.	Per Cent.	Number of Establishments.	Per Cent.	Number of Establishments.	Per Cent.	Number of Establishments.	Per Cent.
1907	120	11·05	126	11·60	407	37·48	210	19·34	143	13·17	51	4·69	29	2·67	1,086	100
1908	148	11·97	122	9·86	499	40·34	240	19·40	142	11·48	51	4·12	35	2·83	1,237	100
1909	140	11·07	133	10·51	499	39·45	237	18·73	160	12·65	55	4·35	41	3·24	1,265	100
1910	138	10·80	136	10·64	507	39·67	220	17·22	172	13·46	61	4·77	44	3·44	1,278	100
1911	138	10·50	141	10·73	521	39·65	227	17·28	179	13·62	68	5·18	40	3·04	1,314	100
1912	154	11·48	145	10·81	520	38·78	235	17·53	186	13·87	59	4·40	42	3·13	1,341	100
1913	158	11·68	154	11·38	520	38·43	240	17·74	178	13·16	60	4·43	43	3·18	1,353	100
1914	184	13·91	159	12·02	500	37·79	220	16·63	167	12·62	51	3·86	42	3·17	1,323	100
1915	199	15·72	177	13·98	468	36·97	187	14·77	139	10·98	52	4·11	44	3·47	1,266	100
1916–17	216	16·79	166	12·91	472	36·70	198	15·40	138	10·73	55	4·28	41	3·19	1,286	100
1917–18	190	14·79	133	10·35	495	38·52	207	16·11	162	12·61	62	4·82	36	2·80	1,285	100
1918–19	177	13·48	157	11·96	479	36·48	219	16·68	178	13·56	66	5·02	37	2·82	1,313	100
1919–20	176	12·87	128	9·36	508	37·13	246	17·98	191	13·96	73	5·34	46	3·36	1,368	100
1920–21	194	13 49	128	8·90	535	37·20	258	17 94	207	14·40	69	4 80	47	3·27	1,438	100
1921–22	187	13·06	138	9·63	534	37·29	258	18·02	196	13·69	74	5·17	45	3·14	1,432	100

No. 86.—Return showing the Number of Hands Employed in each group, with Percentage to Total for the Years 1907 to 1921-22.

Year.	Under 4 Hands.		4 Hands.		From 5 to 10 Hands.		From 11 to 20 Hands.		From 21 to 50 Hands.		From 51 to 100 Hands.		101 Hands and Upwards.		Total.	
	Number of Hands.	Per Cent.	Number of Hands.	Per Cent.	Number of Hands.	Per Cent.	Number of Hands.	Per Cent.	Number of Hands.	Per Cent.	Number of Hands.	Per Cent.	Number of Hands.	Per Cent.	Number of Hands.	Per Cent.
1907	282	1·24	506	2·23	2,908	12·81	3,048	13·43	4,498	19·81	3,566	15·71	7,893	34·77	22,701	100
1908	364	1·50	488	2·02	3,479	14·36	3,507	14·47	4,511	18·61	3,573	14·74	8,314	34·30	24,236	100
1909	357	1·39	532	2·07	3,475	13·52	3,402	13·23	4,973	19·34	3,851	14·98	9,119	35·47	25,709	100
1910	348	1·29	544	2·01	3,547	13·13	3,181	11·78	5,294	19·60	4,359	16·14	9,737	36·05	27,010	100
1911	350	1·26	568	2·04	3,648	13·08	3,289	11·80	5,553	19·91	4,836	17·34	9,641	34·57	27,885	100
1912	387	1·36	580	2·03	3,610	12·67	3,455	12·12	6,024	21·14	4,211	14·78	10,233	35·90	28,500	100
1913	393	1·38	616	2·16	3,668	12·87	3,511	12·31	5,648	19·81	4,212	14·77	10,463	36·70	28,511	100
1914	458	1·70	636	2·37	3,469	12·91	3,184	11·85	5,215	19·41	3,763	14·00	10,149	37·76	26,874	100
1915	477	1·87	708	2·78	3,262	12·79	2,647	10·38	4,369	17·14	3,548	13·92	10,485	41·12	25,496	100
1916–17	531	2·04	664	2·55	3,228	12·41	2,823	10·86	4,382	16·85	3,723	14·31	10,659	40·98	26,010	100
1917–18	475	1·78	532	2·00	3,415	12·82	2,967	11·14	5,166	19·40	4,318	16·21	9,761	36·65	26,634	100
1918–19	440	1·58	628	2·25	3,323	11·90	3,139	11·24	5,645	20·22	4,689	16·80	10,051	36·01	27,915	100
1919–20	438	1·49	512	1·74	3,545	12·04	3,565	12·11	5,912	20·08	4,942	16·78	10,528	35·76	29,442	100
1920–21	481	1·58	512	1·68	3,727	12·25	3,715	12·21	6,405	21·05	4,830	15·87	10,760	35·36	30.430	100
1921–22	462	1·48	552	1·77	3·738	11·99	3,770	12·10	6,293	20·19	5,240	16·81	11,116	35·66	31,171	100

No. 87.—Decennial Return showing the Proportion per cent. to Gross Value of Output of Salaries and Wages Paid, Fuel and Material used, and Margin for Profit and Miscellaneous Expenses, &c., in each Class of Industry.

Class.	Item.	Years.									
		1912.	1913.	1914.	1915.	1916-17	1917-18	1918-19	1919-20	1920-21	1921-22
		%	%	%	%	%	%	%	%	%	%
I. Treating raw materials, &c.	Salaries and wages	10·30	10·31	11·48	8·07	10·16	10·01	9·10	8·51	12·64	15·44
	Fuel	1·25	1·26	1·32	0·94	1·28	1·39	1·31	1·16	1·74	1·99
	Material	80·17	81·31	82·08	79·79	80·07	78·15	79·67	78·45	75·94	70·88
	Margin for profit, &c.	8·28	7·12	5·12	11·20	8·49	10·45	9·92	11·88	9·68	11·69
II. Oils, fats, &c.	Salaries and wages	12·75	12·63	14·73	14·32	14·20	10·91	11·28	10·12	12·75	13·57
	Fuel	3·78	2·85	3·37	3·62	2·89	2·70	2·01	1·26	1·53	1·69
	Material	62·85	61·01	70·68	72·29	69·87	70·90	73·79	71·14	78·76	63·16
	Margin for profit, &c.	20·62	23·51	11·22	9·77	13·04	15·49	12·92	17·48	6·96	21·58
III. Stone, clay, glass, &c.	Salaries and wages	47·82	48·28	47·95	43·74	42·60	38·66	37·67	39·57	36·42	35·98
	Fuel	17·08	16·58	13·45	14·01	13·38	13·87	13·41	14·39	13·09	13·22
	Material	14·29	18·35	17·98	21·25	23·27	23·91	26·39	27·48	29·60	28·50
	Margin for profit, &c.	20·81	16·79	20·62	21·00	20·75	23·56	22·53	18·56	20·89	22·29
IV. Working in wood	Salaries and wages	19·12	17·93	18·85	18·58	21·44	18·37	19·60	15·47	15·93	18·30
	Fuel	0·34	0·39	0·41	0·51	0·62	0·61	0·68	0·49	0·47	0·52
	Material	68·82	69·37	69·12	68·55	64·75	67·59	66·14	71·97	75·88	67·17
	Margin for profit, &c.	11·72	12·31	11·62	12·36	13·19	13·43	13·58	12·07	7·72	14·01
V. Metal works, machinery, &c.	Salaries and wages	23·85	24·47	24·22	19·49	17·45	18·42	18·64	38·54	43·91	28·50
	Fuel	3·91	4·60	4·71	3·86	4·29	5·10	4·04	4·41	4·97	4·19
	Material	60·21	56·31	57·07	61·45	65·44	63·47	66·50	45·19	47·26	55·53
	Margin for profit, &c.	12·03	14·62	14·00	15·20	12·82	13·01	10·82	11·86	3·86	11·78
VI. Food, drinks, &c.	Salaries and wages	9·99	10·43	11·04	9·56	8·52	8·31	8·88	8·36	7·94	9·49
	Fuel	1·58	1·55	1·63	1·54	1·59	1·91	1·92	1·63	1·72	1·95
	Material	73·15	72·29	72·63	75·98	79·16	77·95	78·05	78·33	82·76	74·25
	Margin for profit, &c.	15·28	15·73	14·70	12·92	10·73	11·83	11·15	11·68	7·58	14·31
VII. Clothing, textile fabrics, &c.	Salaries and wages	31·31	31·61	33·73	30·48	27·47	26·33	25·87	24·17	26·76	28·30
	Fuel	0·77	0·82	0·87	1·00	0·89	0·83	0·81	0·71	0·80	0·81
	Material	51·42	53·17	50·12	52·66	54·39	57·22	59·05	60·34	58·82	54·78
	Margin for profit, &c.	16·50	14·40	15·28	15·86	17·25	15·62	14·27	14·78	13·62	16·11
VIII. Books, paper, printing, &c.	Salaries and wages	38·48	39·54	37·90	36·65	31 04	28·02	27·33	25·43	26·47	30·63
	Fuel	1·57	1·55	1·48	1·39	1·26	1·21	1·16	0·96	0·92	1·04
	Material	40·09	37·79	37·68	39·58	43·93	47·67	50·59	51·79	53·27	49·57
	Margin for profit, &c.	19·86	21·12	22·94	22·38	23 77	23·10	20·92	21·82	19·34	18·76
IX. Musical instruments X. Arms and explosives	Salaries and wages	*—	*—	*—	*—	*—	*—	*—	34·17	38·07	35·55
	Fuel	*—	*—	*—	*—	*—	*—	*—	·68	·94	0·10
	Material	*—	*—	*—	*—	*—	*—	*—	44·70	45·80	40·33
	Margin for profit, &c.	*—	*—	*—	*—	*—	*—	*—	20·45	15·19	23·12
XI. Vehicles, saddlery, harness, &c.	Salaries and wages	32·32	36·62	38·52	38·89	37·49	36·21	35·28	33·96	32·20	32·15
	Fuel	1·17	1·25	1·45	1·71	1·45	1·42	1·45	1·25	1·16	1·01
	Material	44·36	42·38	39·99	40·21	43·28	44·90	45·54	47·21	50·16	46·83
	Margin for profit, &c.	22·15	19·75	20·04	19·19	17·78	17·47	17·73	17·58	16·48	20·01
XII. Ship and boat building and repairing	Salaries and wages	54·68	53·30	54·95	51·40	45·55	46·27	45·07	37·50	30·64	41·69
	Fuel	1·37	1·23	0·96	0·97	0·98	1·13	1·44	5·45	2·61	2·42
	Material	29·01	25·95	23·72	27·23	27·50	31·84	36·74	42·24	60·07	49·02
	Margin for profit, &c.	14·94	19·52	20·37	20·40	25·97	20·76	16·75	14·81	6·68	6·87
XIII. Furniture, bedding, &c.	Salaries and wages	44·39	42·62	43·50	41·33	40·77	38·38	35·84	32·40	35·34	37·78
	Fuel	1·45	1·13	1·15	1·09	1·04	0·99	1·18	1·10	0·88	1·04
	Material	39·13	44·39	42·85	41·66	46·03	44·79	45·17	49·73	45·56	45·84
	Margin for profit, &c.	15·03	11·86	12·50	15·92	12·16	15·84	17·81	16·77	18·22	15·34
XIV. Drugs, chemicals, &c.	Salaries and wages	15·67	13·42	15·88	14·00	15·56	14·49	15·08	15·46	15·23	17·51
	Fuel	1·85	1·56	1·96	1·72	2·43	3·01	1·96	2·25	2·59	2·73
	Material	60·90	60·02	68·10	62·52	65·35	67·55	66·48	62·68	70·17	65·10
	Margin for profit, &c.	21·58	25·00	14·06	21·76	16·66	14·95	16·48	19·61	12·01	14·66
XV. Surgical and other scientific instruments	Salaries and wages	38·23†	41·02†	43·64†	50·08†	40·79 †	40·22†	42·52†	39·23	22·80	28·06
	Fuel	0·62†	0·88†	0·76†	1·04†	1·45 †	2·04†	1·80†	2·31	1·00	1·16
	Material	30·54†	36·53†	28·02†	32·81†	34·73 †	29·20†	31·51†	39·23	28·68	33·68
	Margin for profit, &c.	30·61†	21·57†	27·58†	16·07†	23·03 †	28·54†	24·17†	23·65	47·52	37·10
XVI. Timepieces, jewellery, and platedware	Salaries and wages	37·34	36·04	34·32	33·46	38·04	36·59	37·90	35·51	38·83	39·49
	Fuel	1·33	1·34	1·53	1·24	1·90	1·92	1·99	1·65	1·91	2·31
	Material	42·20	40·13	34·90	40·69	33·74	36·94	36·47	42·00	39·97	37·57
	Margin for profit, &c.	19·13	22·49	29·25	24·61	26·32	24·55	23·64	20·84	19·29	20·63
XVII. Heat, light, and energy	Salaries and wages	35·57	36·93	42·00	37·52	31·55	26·59	26·94	28·02	28·81	30·35
	Fuel	9·41	10·81	10·96	10·22	14·69	14·02	14·55	17·76	18·76	17·78
	Material	17·45	16·94	18·98	17·54	16·42	17·65	19·28	18·80	19·86	19·99
	Margin for profit, &c.	37·57	35·32	28·06	34·72	37·34	41·74	39·23	35·42	32·57	31·88
XVIII. Leatherware (N.E.I.)	Salaries and wages	29·38	36·08	25·56	24·70	26·35	21·88	23·18	21·51	20·98	24·41
	Fuel	0·34	0·16	0·28	0·46	0·18	0·24	0·66	0·21	0·47	0·58
	Material	53·59	38·06	47·58	61·37	58·47	58·93	64·69	65·43	67·22	57·00
	Margin for profit, &c.	16·69	25·70	26·58	13·47	15·00	18·95	11·47	12·85	11·33	18·01
XIX. Minor wares (N.E.I.)	Salaries and wages	35·59	31·60	34·07	34·67	35·13	36·36	33·89	28·22	34·88	33·07
	Fuel	0·83	0·74	0·55	0·38	0·67	2·36	0·83	0·79	0·83	0·84
	Material	41·12	50·54	49·06	53·40	53·46	45·94	51·78	55·28	52·61	53·68
	Margin for profit, &c.	22·46	17·12	16·32	11·55	10·74	15·34	13·50	15·71	11·68	12·41
Average of all classes	Salaries and wages	21·36	21·68	22·29	19·33	17·79	17·44	17·55	19·50	21·76	22·27
	Fuel	2·70	2·98	3·08	2·86	3·21	3·55	3·10	2·73	3·15	3·35
	Material	61·01	59·68	60·01	62·31	65·15	64·60	66·12	63·41	64·30	59·06
	Margin for profit, &c.	14·93	15·66	14·62	15·50	13·85	14·41	13·23	14·36	10·79	15·32

* Classes IX. and X., being less than three establishments, are included in Class XV.

† Including particulars of Classes IX. and X. for years 1912—1918-19.

No. 88.—Return showing particulars of Manufactures and Works in the State of South Australia for the Years 1916-17 to 1921-22, and Comparisons of the Year 1921-22 with 1920-21 and with 1916-17.

Particulars.	Unit of Quantity.	Years.						Increase or Decrease, 1921-22. (One and five years).	
		1916-17.	1917-18.	1918-19.	1919-20.	1920-21.	1912-22.	Over 1920-21.	Over 1916-17.
Number of establishments	No.	1,286	1,285	1,313	1,368	1,438	1,432	− 6	+ 146
Number using machinery	"	1,019	1,019	1,042	1,093	1,137	1,132	− 5	+ 113
Hands employed (including working proprietors)—									
Males	"	20,798	21,325	22,372	23,434	24,548	25,006	+ 458	+ 4,208
Females	"	5,212	5,309	5,543	6,008	5,882	6,165	+ 283	+ 953
Total	"	26,010	26,634	27,915	29,442	30,430	31,171	+ 741	+ 5,161
Proportion *per cent.* of each sex employed—									
Males	%	79·96	80·07	80·14	79·59	80·67	80·22	— ·45	+ ·26
Females	"	20·04	19·93	19·86	20·41	19·33	19·78	+ ·45	— ·26
Total power employed—									
Full capacity	H.P.	58,025	69,235	73,873	77,823	86,051	88,611	+ 2,560	+ 30,586
Average actually used	"	45,372	48,966	50,775	52,644	57,657	62,019	+ 4,362	+ 16,647
Proportion used to total available	%	78·19	70·72	68·73	67·65	67·00	69·99	+ 2·99	− 8·20
Kinds of power actually used—									
Steam	H.P.	28,913	29,126	29,241	29,120	34,784	37,037	+ 2,253	+ 8,124
Gas	"	7,413	7,870	8,169	9,019	10,019	10,163	+ 144	+ 2,750
Electric	"	6,992	9,787	11,034	11,849	10,263	12,054	+ 1,791	+ 5,062
Oil	"	1,825	1,954	2,094	2,400	2,368	2,567	+ 199	+ 742
Other	"	229	229	237	256	223	198	− 25	− 31
Salaries and wages paid	£	3,094,094	3,359,354	3,651,715	3,988,062	4,866,211	5,313,927	+ 447,716	+ 2,219,833
Value fuel and light used	"	558,524	683,187	644,687	558,802	704,775	798,495	+ 93,720	+ 239,971
Value material used	"	11,331,814	12,442,803	13,759,882	12,970,957	14,375,430	14,087,930	− 287,500	+ 2,756,116
Margin for miscellaneous expenses and profit	"	2,407,920	2,775,798	2,754,346	2,936,718	2,411,693	3,654,505	+ 1,242,812	+ 1,246,585
Gross value of output	"	17,392,352	19,261,142	20,810,630	20,454,539	22,358,109	23,854,857	+ 1,496,748	+ 6,462,505
Output value per inhabitant	"	£39 7 1	£43 2 1	£45 9 5	£42 9 5	£45 10 3	£47 9 3	+ £1 19 0	+ £8 2 2
Proportion *per cent.* to gross value of output of—									
Salaries and wages paid	%	17·79	17·44	17·55	19·50	21·76	22·27	+ ·51	+ 4·48
Fuel, &c., used	"	3·21	3·55	3·10	2·73	3·15	3·35	+ ·20	+ ·14
Material used	"	65·15	64·60	66·12	63·41	64·30	59·06	− 5·24	− 6·09
Margin for miscellaneous expenses and profit	"	13·85	14·41	13·23	14·36	10·79	15·32	+ 4·53	+ 1·47
		100·00	100·00	100·00	100·00	100·00	100·00	—	—
Average time worked per employee	Months	11·66	11·66	11·65	11·56	11·55	11·65	+ ·10	− ·01
Average annual earnings per employee (excluding working proprietors)—									
All hands	£	124 11 5	131 18 10	136 12 10	141 12 6	166 19 2	177 15 5	+ 10 16 3	+ 53 4 0
Male	"	144 19 9	152 17 10	157 11 0	162 8 8	190 1 0	203 0 5	+ 12 19 5	+ 58 0 8
Female	"	46 16 1	51 13 4	55 17 6	64 4 0	74 14 3	79 10 10	+ 4 16 7	+ 32 14 9
Value machinery and plant	"	3,313,113	3,389,719	3,551,386	3,931,562	4,473,247	4,896,264	+ 423,017	+ 1,583,151
Value land and buildings	"	3,462,296	3,564,366	3,672,831	3,977,099	4,495,667	4,711,022	+ 215,355	+ 1,248,726
Total	"	6,775,409	6,954,085	7,224,217	7,908,661	8,968,914	9,607,286	+ 638,372	+ 2,831,877
Value of production being value added to material by process of manufacture	"	6,060,538	6,818,339	7,050,748	7,483,582	7,982,679	9,766,927	+ 1,784,248	+ 3,706,389
Ditto per head of mean population	"	13 14 3	15 5 2	15 8 1	15 10 9	16 5 1	19 8 8	+ 3 3 7	+ 5 14 5

PRODUCTS OF MANUFACTORIES AND WORKS.

No. 89.—Return showing the Materials used and the Chief Commodities produced in certain Establishments, for the Years 1914 to 1921-22.

Establishments.	Unit of Quantity or Value.	1914.	1915.	1916-17.	1917-18.	1918-19.	1919-20.	1920-21.	1921-22.
Boiling Down and Bone Mills—									
Bonedust produced—									
Quantity	tons	2,929	1,468	1,147	1,440	1,360	2,502	1,736	2,106
Value	£	16,746	10,567	7,945	9,338	10,274	20,855	15,883	18,674
Tallow produced—									
Quantity	tons	904	385	273	1,425	2,269	2,317	1,409	2,069
Value	£	23,353	10,682	8,885	65,380	109,829	180,324	62,086	61,506
Other Products—Value	£	3,696	3,748	3,126	16,813	28,593	29,430	26,211	23,818
Bark Mills—									
Ground bark produced—									
Quantity	tons	—*	—*	—*	5,263	6,283	6,762	5,825	5,947
Value	£	—*	—*	—*	57,671	79,896	89,674	74,090	76,997
Wool-scouring Works and Fellmongeries—									
Greasy wool treated	lbs.	3,526,137	6,445,603	6,883,067	9,820,162	9,695,777	11,760,969	6,242,945	6,541,291
Skins treated	No.	76,578	102,390	83,048	137,171	481,416	217,961	160,671	73,232
Scoured wool produced—									
Quantity	lbs.	1,625,154	3,067,089	2,969,450	4,062,211	4,516,117	5,659,061	3,225,428	2,908,893
Value	£	88,947	205,281	283,072	392,674	432,015	525,918	233,160	185,081
Tanneries—									
Hides treated	No.	78,129†	76,870	73,227	67,902	65,715	64,381	67,679	59,789
Kip treated	No.	1,200	5,208	2,314	664	1,345	4,088	3,846	4,013
Calfskins treated	No.	4,167	6,977	7,193	3,173	5,271	5,066	2,244	3,096
Sheep pelts treated	No.	76,122	68,476	64,587	93,584	80,310	112,004	79,792	73,359
Other skins	No.	5,020	17,751	19,369	13,264	8,967	14,279	8,207	7,035
Bark used	tons	1,419	1,489	1,501	1,403	1,365	1,268	1,437	1,329
Leather made—									
Sole, belting, kip, calf, and other—									
Quantity	lbs.	2,019,392	2,288,266	2,283,802	2,022,231	1,839,648	1,800,160	1,713,376	1,514,931
Value	£	154,620	182,664	195,721	193,795	183,954	248,038	235,176	169,041
Basils—									
Quantity	lbs.	74,928	68,476	82,979	94,474	80,310	111,996	84,952	73,302
Value	£	6,436	7,130	11,144	11,933	10,050	17,510	13,843	10,035
Soap and Candle Works—									
Tallow used	cwts.	54,850	51,504	46,920	52,458	47,993	47,993	38,982	47,356
Alkali used	cwts.	16,425	20,469	13,876	22,893	15,911	21,077	19,501	18,382
Cocoanut oil used	galls.	30,692	32,173	23,891	27,279	23,244	30,232	30,361	35,246
Soap made—									
Quantity	cwts.	89,500	91,574	81,113	87,751	86,507	90,768	74,965	88,686
Value	£	121,627	118,548	140,339	195,531	200,364	265,240	225,640	220,855
Candles made—									
Quantity	lbs.	2,042,523	1,902,988	1,647,143	1,680,606	1,189,631	1,104,351	1,090,182	1,134,514
Value	£	43,202	44,759	50,438	69,510	60,093	55,050	64,883	51,299
Other products—Value	£	18,324	14,165	18,050	20,897	23,079	12,600	10,027	10,393
Brick, Pottery, and Tile Works—									
Bricks made—									
Quantity	No.	64,364,725	42,706,879	24,624,102	27,321,296	44,585,368	56,592,842	61,443,147	60,090,794
Value	£	142,157	83,126	59,554	79,173	128,404	180,397	231,153	239,724
Tiles made—									
Quantity	No.	391,142	298,353	76,020	276,650	334,130	608,338	1,419,309	577,000
Value	£	1,574	1,473	1,190	5,280	5,801	9,885	24,059	11,320
Pottery made—Value	£	15,945	13,584	15,987	15,773	15,595	16,770	37,464	41,822
Lime Works—									
Limestone used	cub. ft.	530,699	331,620	306,515	353,760	529,540	538,672	851,075	873,748
Lime produced—									
Quantity	tons	9,134	6,702	6,489	6,432	9,628	10,300	15,422	17,311
Value	£	11,900	9,494	8,990	11,758	20,501	26,017	33,789	35,117
Bacon Factories—									
Pigs killed	No.	30,421	19,185	32,029	59,653	63,864	55,982	38,408	45,659
Bacon cured—									
Quantity	lbs.	2,115,861	1,386,190	2,106,583	4,040,357	4,157,041	4,049,019	2,560,076	3,240,876
Value	£	81,847	70,222	104,104	167,330	172,041	235,011	187,420	160,461
Ham cured—									
Quantity	lbs.	497,852	349,890	491,128	972,671	1,118,473	885,998	829,094	928,330
Value	£	22,553	19,791	26,581	49,972	52,107	57,397	66,205	60,836
Lard made—									
Quantity	lbs.	117,294	77,605	131,425	207,251	373,285	228,360	192,960	246,713
Value	£	3,243	3,034	5,363	6,913	13,286	11,292	9,407	9,380
Butter Factories—									
Milk used	galls.	6,656,680	6,075,418	12,311,935	14,042,946	13,655,049	12,186,326	16,445,898	21,072,982
Butter made—									
Quantity	lbs.	3,258,534	2,982,731	6,067,508	6,916,202	6,875,351	6,128,604	8,222,920	10,658,132
Value	£	181,086	211,553	419,723	460,571	508,240	520,826	951,387	664,250
Cheese Factories—									
Milk used	galls.	1,976,721	1,376,730	2,461,648	2,398,160	2,362,253	2,488,692	1,728,728	3,269,832
Cheese made—									
Quantity	lbs.	1,999,401	1,410,058	2,474,309	2,446,306	2,411,277	2,539,933	1,804,696	3,392,160
Value	£	51,232	52,228	77,336	83,059	97,023	104,938	97,600	100,970
Biscuit Factories—									
Flour used	tons	848	899	937	1,053	1,050	1,070	1,012	986
Sugar used	tons	215	236	246	215	211	230	226	221
Biscuits made—									
Quantity	lbs.	2,025,925	1,992,525	2,230,984	2,831,099	2,733,371	2,902,400	2,882,000	2,844,000
Value	£	56,860	61,114	61,266	64,979	71,269	103,474	114,440	106,707
Meat-Preserving Works—									
Meat preserved—									
Quantity	lbs.	750,610	166,667	118,490	528,264	1,296,508	870,492	17,223	80,073
Value	£	19,765	5,556	5,670	31,295	75,345	36,271	861	3,303
Jam, Pickle, and Sauce Factories—									
Jams and jellies made—									
Quantity	lbs.	7,283,809	8,210,742	8,056,403	7,904,129	8,368,397	8,464,924	7,105,369	6,250,553
Value	£	105,027	128,679	143,124	143,159	153,520	168,102	187,796	175,568
Preserved and pulped fruits—									
Quantity	lbs.	3,280,079	1,852,408	2,417,519	2,208,886	3,506,499	‡9,440,860	3,403,177	3,411,800
Value	£	56,177	29,140	32,940	35,759	55,764	124,863	47,294	63,689
Pickles made—									
Quantity	pints	342,932	237,592	163,440	248,400	204,092	239,318	173,557	250,362
Value	£	7,245	4,571	4,515	10,060	8,226	9,946	7,744	9,564
auce made—									
Quantity	pints	922,087	927,831	823,299	1,060,422	1,021,717	1,721,296	1,531,086	2,249,256
Value	£	18,249	17,691	20,067	26,176	29,194	54,553	62,958	75,038
Vinegar made—									
Quantity	galls.	256,675	238,796	224,776	205,422	232,310	204,108	220,196	182,748
Value	£	13,151	13,430	13,882	13,363	11,438	12,962	16,093	13,595
Sugar used	tons	—*	1,911	1,790	1,521	1,961	2,070	2,438	1,896

---

* Details not collected.

† Adjusted since first publication.

‡ A large quantity of this pulped fruit carried forward has since been scrapped

PRODUCTS OF MANUFACTORIES AND WORKS—*continued.*

No. 89.—Return showing the Materials used and the Chief Commodities produced in certain Establishments—*continued.*

Establishments.	Unit of Quantity or Value.	1914.	1915.	1916-17.	1917-18.	1918-19.	1919-20.	1920-21.	1921-22.
Flour and Oatmeal Mills—									
Wheat milled	bush.	4,106,294	2,409,481	5,100 994	6,620,555	6,759,597	6,702,141	4,883,744	5,196,323
Flour made—									
Quantity	tons	84,701	49,404	105,925	135,882	138,734	134,727	98,557	108,893
Value	£	729,268	751,428	1,157,849	1,429,742	1,410,630	1,935,636	1,867,548	1,576,475
Bran made—									
Quantity	tons	25,875	14,750	28,674	38,525	38,812	38,648	28,583	30,268
Value	£	134,098	113,949	122,715	179,643	208,245	274,704	277,020	223,065
Pollard made—									
Quantity	tons	12,599	8,737	16,543	22,397	27,172	23,664	16,925	15,940
Value	£	66,089	79,938	85,173	111,299	148,015	168,170	162,757	119,957
Sugar Refineries—									
Crude sugar treated	tons	24,942	25,213	25,218	23,002	28,205	20,140	24,342	28,392
Refined sugar produced—									
Quantity	tons	23,676	23,438	24,558	22,388	27,630	19,063	23,410	27,237
Value	£	449,844	521,074	663,066	604,476	746,010	646,795	1,100,270	1,280,139
Ice Works—									
Ice made—									
Quantity	tons	6,010	5,685	4,892	6,491	8,204	10,295	12,710	13,555
Value	£	13,687	13,127	10,888	13,418	17,122	21,586	25,735	28,710
Aerated Water and Cordial Factories—									
Aerated waters and cordials made—									
Quantity	doz.	1,738,067	1,286,253	1,147,476	1,303,586	1,403,820	1,469,543	1,615,141	1,669,027
Value	£	156,539	129,789	111,917	129,570	148,088	192,482	229,942	243,551
Breweries—									
Malt used	bush.	140,427	118,086	125,513	139,551	151,585	178,252	172,208	167,468
Hops used	lbs.	197,741	160,593	153,910	172,094	186,606	222,034	193,707	181,737
Sugar used	tons	1,763	1,589	1,210	1,343	1,600	1,675	1,525	1,389
Beer made—									
Quantity	galls.	5,842,463	4,893,058	4,459,073	5,291,292	5,502,427	6,180,381	5,716,542	5,236,793
Value	£	331,642	292,494	256,457	314,258	328,029	423,644	430,046	454,877
Stout made—									
Quantity	galls.	144,722	137,296	207,062	269,414	291,272	387,228	386,154	391,483
Value	£	12,234	11,904	17,102	28,632	27,982	41,172	56,236	53,395
Other—Value	£	5,759	5,128	2,579	3,041	4,128	4,377	6,199	4,476
Distilleries—									
Molasses used	cwts.	617	406	—	7,346	8,871	2,005	384	802
Wine used	galls.	1,503,954	1,083,028	1,467,133	2,003,408	3,106,696	2,762,943	3,809,272	3,619,752
Brandy made—									
Quantity	pf. galls.	137,698	83,826	96,204	108,372	156,067	121,699	213,223	134,007
Value	£	42,009	24,160	34,633	37,274	59,932	62,045	97,100	51,959
Rum made } Quantity	pf. galls.	2,989	7,679	6,280	12,438	7,800	7,976	8,077	12,714
Whisky made } Value	£	473	1,425	1,624	3,919	2,731	2,811	2,798	3,606
Gin made }									
Spirits made for wine fortifying	pf. galls.	129,836	111,994	164,992	280,765	441,559	372,847	452,579	520,605
Value	£	34,514	31,901	50,081	90,552	142,965	144,747	169,199	164,502
Other spirits—									
Quantity	pf. galls.	4,345	970	4,942	28,624	34,312	5,825	1,198	537
Value	£	530	171	913	7,319	5,475	730	210	92
Total spirits distilled (including stills not classified as factories)	pf. galls.	290,140	177,074	338,830	511,638	663,197	599,951	696,888	771,154
Malt Works—									
Barley used	bush.	213,715	170,555	177,451	178,716	249,612	243,163	242,336	245,973
Malt produced—									
Quantity	bush.	221,547	161,839	177,870	180,300	246,416	238,540	251,723	252,013
Value	£	55,281	56,122	48,170	56,612	87,857	98,898	102,212	82,730
Boot and Shoe Factories—									
Boots and shoes made—									
Quantity	pairs	616,766	618,564	612,652	633,589	541,045	548,323	463,946	547,476
Value	£	192,256	197,116	233,865	280,337	237,370	337,688	281,331	324,781
Slippers made—									
Quantity	pairs	12,708	23,170	14,668	31,574	40,134	26,210	32,578	8,703
Value	£	1,755	4,019	2,891	5,581	6,607	5,727	6,878	3,342
Uppers made for other than factory use—									
Quantity	pairs	16,979	16,135	9,100	9,700	12,190	9,322	13,391	9,272
Value	£	3,807	4,122	2,899	2,970	5,365	5,349	5,718	4,427
Fertilisers—									
Artificial manures—									
Quantity	tons	89,402	110,341	102,000	98,039	97,592	111,876	138,842	121,209
Value	£	324,650	414,008	414,725	425,289	450,353	575,302	774,345	597,201
Gasworks—									
Coal used	tons	51,451	49,944	51,672	53,546	57,586	54,664	62,868	69,529
Gas produced	cub. ft.	609,564,240	635,152,410	729,642,870	713,404,920	763,998,000	752,082,370	848,733,170	929,906,939
Value	£	132,291	137,638	169,544	197,589	217,489	223,652	271,751	308,637
Coke produced	tons	25,246	24,810	34,391	35,818	37,540	35,984	41,624	45,562
Value	£	27,460	26,981	37,916	39,685	45,382	54,223	66,936	80,443
By-products	£	26,184	24,193	29,104	30,435	34,709	39,134	46,309	52,798
Electric Light and Power Works—									
Coal used	tons	32,864	33,082	39,412	41,289	44,590	50,973	60,964	52,472
Electric Light produced	Brit. units	3,768,833	4,217,496	4,671,253	5,038,063	6,024,097	6,239,435	7,699,340	6,032,028
Value	£	85,757	96,024	116,629	128,925	140,286	170,789	237,483	255,572
Electric power produced	Brit. units.	15,100,943	14,345,478	16,626,382	18,564,649	19,157,963	21,500,671	23,963,420	22,722,524
Value	£	63,662	59,742	80,617	99,956	106,148	135,975	167,129	179,673

Quantities and Value of Production in Works not included above, the Works being too small for Classifying as Factories.

Establishments.	Unit of Quantity or Value.	1914.	1915.	1916-17.	1917-18.	1918-19.	1919-20.	1920-21.	1921-22.
Tanneries—									
Hides treated	No.	1,406	380	400	1,578	619	1,154	1,492	3,146
Calfskins treated	No.	200	—	—	132	123	123	150	304
Other skins	No.	—	—	—	5,186	1,450	8,794	709	523
Bark used	tons	35	22	12	34	34	26	27	38
Leather made—									
Sole, belting, kip, calf, and other—									
Quantity	lbs.	44,976	13,100	13,760	44,880	29,406	37,340	30,126	68,556
Value	£	3,282	982	1,206	5,505	3,694	4,946	3,481	5,035
Brick, Pottery, and Tile Works..									
Bricks made—									
Quantity	No.	360,000	1,495,529	1,715,285	52,000	377,500	182,825	367,770	666,000
Value	£	1,082	3,187	3,747	2,148	963	710	1,555	1,855
Lime Works—									
Limestone used	cub. ft.	183,100	145,189	128,097	105,143	122,256	107,124	122,574	93,927
Lime produced—									
Quantity	tons	3,630	3,123	2,693	2,077	2,264	2,090	1,779	1,701
Value	£	5,659	4,727	4,538	4,410	5,134	5,232	6,069	4,721

No. 90.—Return showing the Number of Manufactories and Works, Hands,

Class of Industry.	Number of Establishments.	Number of Establishments Using Machinery.	Hands Employed (including Home Workers).																	
			Working Proprietors.		Managers and Overseers.		Accountants and Clerks.		Enginedrivers and Firemen.	Workers in the Factory, Mill, or Workshop (Skilled and Unskilled).		Carters and Messengers.		Others.		Average Number of Persons Employed at their Own Homes for Establishments.		Total (including Home Workers).		
			M.	F.	M.	F.	M.	F.	M.	M.	F.	M.	F.	M.	F.	M.	F.	M.	F.	Total.
STATE.																				
I. Treating Raw Materials, &c.	100	99	109	—	33	1	26	12	38	684	—	63	—	2	—	—	—	955	13	968
II. Oils, Fats, &c.	10	10	4	—	9	—	23	7	7	138	14	10	—	1	—	—	—	192	21	213
III. Stone, Clay, Glass, &c.	98	47	68	1	66	—	45	11	60	1,605	—	19	—	1	—	—	—	1,864	12	1,876
IV. Working in Wood	91	85	95	—	45	—	129	35	29	1,054	—	84	—	3	—	—	—	1,439	35	1,474
V. Metal Works, Machinery, &c., and Government Workshops	188	158	191	—	272	2	318	69	96	7,072	50	73	—	67	—	—	—	8,089	121	8,210
VI. Foods, Drinks, &c.	242	236	134	1	214	8	207	95	227	2,231	708	74	—	97	—	—	—	3,184	812	3,996
VII. Clothing, Textile Fabrics, &c.	268	111	206	43	77	54	31	46	11	1,096	3,857	18	2	6	—	2	57	1,447	4,059	5,506
VIII. Books, Paper, Printing, &c.	89	87	96	2	76	1	83	78	3	1,153	527	15	2	11	1	—	—	1,437	611	2,048
IX. Musical Instruments *	3	2	8	1	—	—	—	—	—	35	—	—	—	—	—	—	—	43	1	44
X. Arms and Explosives †	2	2	—	—	—	—	—	—	—	—	—	—	—	—	—	—	—	—	—	—
XI. Vehicles, Saddlery, Harness, &c.	160	140	177	1	61	—	94	59	5	1,905	46	15	—	11	1	—	—	2,268	107	2,375
XII. Ship and Boat Building and Repairing	10	10	8	—	14	—	11	—	7	481	—	—	—	—	—	—	—	521	—	521
XIII. Furniture, Bedding, &c.	68	55	65	2	25	1	15	11	3	857	31	8	—	1	—	—	—	974	45	1,019
XIV. Drugs, Chemicals, &c.	18	18	8	—	37	1	42	19	25	661	120	2	—	1	—	—	—	776	140	916
XV. Surgical and other Scientific Instruments	6	6	6	—	3	—	3	4	—	31	—	—	—	—	—	—	—	43	4	47
XVI. Timepieces, Jewellery, and Platedware	21	19	22	—	8	—	2	7	—	167	9	4	—	—	—	—	—	203	16	219
XVII. Heat, Light, and Energy	32	31	11	—	49	—	139	53	48	906	—	21	—	61	4	—	—	1,235	57	1,292
XVIII. Leatherware (N.E.I.)	4	3	1	—	2	—	1	1	—	30	57	—	—	—	—	—	—	34	58	92
XIX. Minor Wares (N.E.I.)	22	13	18	—	17	—	3	9	4	259	44	1	—	—	—	—	—	302	53	355
Totals	1,432	1,132	1,227	51	1,008	68	1,172	516	563	20,365	5,463	407	4	262	6	2	57	25,006	6,165	31,171
METROPOLITAN DISTRICTS.																				
I. Treating Raw Materials, &c.	44	43	49	—	17	—	15	6	19	326	—	22	—	2	—	—	—	450	6	456
II. Oils, Fats, &c.	8	8	4	—	8	—	23	7	7	129	14	10	—	1	—	—	—	182	21	203
III. Stone, Clay, Glass	72	40	50	1	51	—	41	10	50	1,353	—	18	—	1	—	—	—	1,564	11	1,575
IV. Working in Wood	72	66	77	—	36	—	124	33	23	943	—	78	—	2	—	—	—	1,283	33	1,316
V. Metal Works, Machinery, &c., and Government Workshops	119	100	130	—	125	—	185	59	32	4,795	50	23	—	38	—	—	—	5,328	109	5,437
VI. Foods, Drinks, &c.	98	94	67	1	116	8	137	70	108	1,442	657	34	—	90	—	—	—	1,994	736	2,730
VII. Clothing, Textile Fabrics, &c.	232	105	172	42	70	54	29	46	9	991	3,593	17	2	6	—	2	53	1,296	3,790	5,086
VIII. Books, Paper, Printing, &c.	64	62	71	1	65	1	76	69	3	1,063	518	14	2	11	1	—	—	1,303	592	1,895
IX. Musical Instruments *	3	2	8	1	—	—	—	—	—	35	—	—	—	—	—	—	—	43	1	44
X. Arms and Explosives †	2	2	—	—	—	—	—	—	—	—	—	—	—	—	—	—	—	—	—	—
XI. Vehicles, Saddlery, Harness, &c.	100	89	107	1	53	—	83	49	4	1,621	46	15	—	11	1	—	—	1,894	97	1,991
XII. Ship and Boat Building and Repairing	6	6	6	—	12	—	11	—	6	441	—	—	—	—	—	—	—	476	—	476
XIII. Furniture, Bedding, &c.	63	53	60	1	25	1	15	10	3	842	31	7	—	1	—	—	—	953	43	996
XIV. Drugs, Chemicals, &c.	16	16	8	—	35	1	35	19	19	518	120	2	—	1	—	—	—	618	140	758
XV. Surgical and other Scientific Instruments	6	6	6	—	3	—	3	4	—	31	—	—	—	—	—	—	—	43	4	47
XVI. Timepieces, Jewellery, and Platedware	21	19	22	—	8	—	2	7	—	167	9	4	—	—	—	—	—	203	16	219
XVII. Heat, Light, and Energy	20	19	10	—	43	—	128	50	32	879	—	21	—	61	4	—	—	1,174	54	1,228
XVIII. Leatherware (N.E.I.)	4	3	1	—	2	—	1	1	—	30	57	—	—	—	—	—	—	34	58	92
XIX. Minor Wares (N.E.I.)	21	12	18	—	13	—	1	9	—	239	44	1	—	—	—	—	—	272	53	325
Totals	971	745	866	48	682	65	909	449	315	15,845	5,139	266	4	225	6	2	53	19,110	5,764	24,874
COUNTRY DISTRICTS.																				
I. Treating Raw Materials	56	56	60	—	16	1	11	6	19	358	—	41	—	—	—	—	—	505	7	512
II. Oils, Fats, &c.	2	2	—	—	1	—	—	—	—	9	—	—	—	—	—	—	—	10	—	10
III. Stone, Clay, Glass	26	7	18	—	15	—	4	1	10	252	—	1	—	—	—	—	—	300	1	301
IV. Working in Wood	19	19	18	—	9	—	5	2	6	111	—	6	—	1	—	—	—	156	2	158
V. Metal Works, Machinery, &c., and Government Workshops	69	58	61	—	147	2	133	10	64	2,277	—	50	—	29	—	—	—	2,761	12	2,773
VI. Foods, Drinks, &c	144	142	67	—	98	—	70	25	119	789	51	40	—	7	—	—	—	1,190	76	1,266
VII. Clothing, Textile Fabrics, &c.	36	6	34	1	7	—	2	—	2	105	264	1	—	—	—	—	4	151	269	420
VIII. Books, Paper, Printing, &c.	25	25	25	1	11	—	7	9	—	90	9	1	—	—	—	—	—	134	19	153
IX. Musical Instruments	—	—	—	—	—	—	—	—	—	—	—	—	—	—	—	—	—	—	—	—
X. Arms and Explosives	—	—	—	—	—	—	—	—	—	—	—	—	—	—	—	—	—	—	—	—
XI. Vehicles, Saddlery, Harness, &c.	60	51	70	—	8	—	11	10	1	284	—	—	—	—	—	—	—	374	10	384
XII. Ship and Boat Building and Repairing	4	4	2	—	2	—	—	—	1	40	—	—	—	—	—	—	—	45	—	45
XIII. Furniture, Bedding, &c.	5	2	5	1	—	—	—	1	—	15	—	1	—	—	—	—	—	21	2	23
XIV. Drugs, Chemicals, &c.	2	2	—	—	2	—	7	—	6	143	—	—	—	—	—	—	—	158	—	158
XV. Surgical and other Scientific Instruments	—	—	—	—	—	—	—	—	—	—	—	—	—	—	—	—	—	—	—	—
XVI. Timepieces, Jewellery, and Platedware	—	—	—	—	—	—	—	—	—	—	—	—	—	—	—	—	—	—	—	—
XVII. Heat, Light, and Energy	12	12	1	—	6	—	11	3	16	27	—	—	—	—	—	—	—	61	3	64
XVIII. Leatherware (N.E.I.)	—	—	—	—	—	—	—	—	—	—	—	—	—	—	—	—	—	—	—	—
XIX. Minor Wares (N.E.I.)	1	1	—	—	4	—	2	—	4	20	—	—	—	—	—	—	—	30	—	30
Totals	461	387	361	3	326	3	263	67	248	4,520	324	141	—	37	—	—	4	5,896	401	6,297

* Including particulars as to hands and power of Class X. † Particulars as to hands and power included in Class IX.

and Power Employed in the Various Industries during the Year ended June 30th, 1922.

Average Number of Persons Employed under 16 Years of Age.		Greatest Number of Persons Employed at any one Time.		Average Time in Operation during Year.	Machinery. Steam Engines.			Gas Engines.			Oil Engines.			Electric Motors.			Water Motors.			Wind and Other.			Total.		
M.	F.	M.	F.		Number.	Horse-power. Full Capacity.	Horse-power. Actually Used.	Number.	Horse-power. Full Capacity.	Horse-power. Actually Used.	Number.	Horse-power. Full Capacity.	Horse-power. Actually Used.	Number.	Horse-power. Full Capacity.	Horse-power. Actually Used.	Number.	Horse-power. Full Capacity.	Horse-power. Actually Used.	Number.	Horse-power. Full Capacity.	Horse-power. Actually Used.	Number.	Horse-power. Full Capacity.	Horse-power. Actually Used.
7	—	1,094	13	10·17	25	947	564	20	667	465	48	872	743	40	488	362	—	—	—	—	—	—	133	2,974	2,134
14	11	197	21	11·05	13	126	98	—	—	—	1	11	10	15	117	112	—	—	—	—	—	—	29	254	220
47	—	2,167	12	11·70	21	2,371	1,407	18	2,281	1,725	12	134	106	78	1,292	814	—	—	—	—	—	—	129	6,078	4,052
29	—	1,572	35	11·72	29	1,626	1,249	24	713	552	7	78	69	64	726	640	—	—	—	—	—	—	124	3,143	2,510
292	—	8,783	132	11·78	74	15,174	4,510	39	1,561	1,139	50	497	333	374	7,762	3,280	—	—	—	2	198	193	539	25,192	9,455
158	77	4,479	1,013	11·10	154	4,675	3,161	92	5,248	3,638	70	812	623	322	2,777	1,829	1	60	—	—	—	—	639	13,572	9,251
88	495	1,494	4,420	11·66	3	402	211	8	417	362	6	53	51	160	486	431	—	—	—	—	—	—	177	1,358	1,055
80	87	1,494	638	11·99	—	—	—	14	301	208	20	102	77	401	1,065	906	—	—	—	—	—	—	435	1,468	1,191
4	—	47	1	12·00	—	—	—	—	—	—	—	—	—	8	25	20	—	—	—	—	—	—	8	25	20
—	—	—	—	9·25	—	—	—	—	—	—	—	—	—	—	—	—	—	—	—	—	—	—	—	—	—
126	3	2,737	117	11·87	5	71	71	22	191	125	38	306	238	188	870	637	—	—	—	1	3	2	254	1,441	1,073
9	—	655	—	12·00	18	634	384	1	3	3	27	279	159	—	—	—	—	—	—	—	—	—	46	916	546
55	1	1,040	48	11·91	1	500	400	13	459	418	3	40	36	66	335	289	—	—	—	—	—	—	83	1,334	1,143
28	29	965	147	11·93	20	1,263	982	2	77	65	5	50	40	194	1,833	1,622	—	—	—	—	—	—	221	3,223	2,709
1	—	43	4	12·00	—	—	—	—	—	—	—	—	—	15	16	14	—	—	—	—	—	—	15	16	14
19	1	213	16	11·98	—	—	—	—	—	—	—	—	—	46	94	87	—	—	—	—	—	—	46	94	87
21	—	1,324	60	11·95	21	24,407	23,907	36	1,674	1,411	5	112	82	91	939	885	—	—	—	1	3	3	154	27,135	26,288
3	6	36	61	12·00	—	—	—	—	—	—	—	—	—	3	3	3	—	—	—	—	—	—	3	3	3
15	4	321	53	11·91	2	180	93	3	77	52	—	—	—	28	128	123	—	—	—	—	—	—	33	385	268
996	714	28,661	6,791	11·65	386	52,376	37,037	292	13,669	10,163	292	3,346	2,567	2,093	18,956	12,054	1	60	—	4	204	198	3,068	88,611	62,019
5	—	487	6	11·20	11	339	226	10	306	222	9	159	130	38	473	347	—	—	—	—	—	—	68	1,277	925
14	11	185	21	11·16	12	118	92	—	—	—	—	—	—	15	117	112	—	—	—	—	—	—	27	235	204
43	—	1,800	11	11·72	13	1,985	1,095	17	2,196	1,640	8	95	70	78	1,292	814	—	—	—	—	—	—	116	5,568	3,619
25	—	1,387	33	11·96	15	1,324	1,037	21	687	531	2	19	18	49	580	519	—	—	—	—	—	—	87	2,610	2,105
254	—	5,667	118	11·95	27	691	642	21	881	688	6	86	32	210	2,428	1,276	—	—	—	2	198	193	266	4,284	2,831
133	69	2,739	930	11·57	73	2,849	1,882	46	2,832	1,766	8	95	45	315	2,745	1,809	—	—	—	—	—	—	442	8,521	5,502
81	477	1,343	4,129	11·64	2	52	42	7	414	360	4	42	40	155	473	418	—	—	—	—	—	—	168	981	860
67	87	1,345	618	12·00	—	—	—	10	289	197	5	41	34	390	1,038	883	—	—	—	—	—	—	405	1,368	1,114
4	—	47	1	12·00	—	—	—	—	—	—	—	—	—	8	25	20	—	—	—	—	—	—	8	25	20
—	—	—	—	9·25	—	—	—	—	—	—	—	—	—	—	—	—	—	—	—	—	—	—	—	—	—
110	3	2,334	107	11·92	5	71	71	12	112	76	4	26	21	173	830	613	—	—	—	—	—	—	194	1,039	781
8	—	574	—	12·00	12	576	326	1	3	3	25	271	151	—	—	—	—	—	—	—	—	—	38	850	480
55	1	1,016	46	11·91	1	500	400	12	451	412	2	14	10	65	323	277	—	—	—	—	—	—	80	1,288	1,099
20	29	710	147	11·91	16	583	482	1	72	60	5	50	40	149	1,305	1,132	—	—	—	—	—	—	171	2,010	1,714
1	—	43	4	12·00	—	—	—	—	—	—	—	—	—	15	16	14	—	—	—	—	—	—	15	16	14
19	1	213	16	11·98	—	—	—	—	—	—	—	—	—	46	94	87	—	—	—	—	—	—	46	94	87
19	—	1,258	57	11·96	21	24,407	23,907	15	406	406	2	12	12	87	914	860	—	—	—	—	—	—	125	25,739	25,185
3	6	36	61	12·00	—	—	—	—	—	—	—	—	—	3	3	3	—	—	—	—	—	—	3	3	3
15	4	291	53	11·90	1	5	5	3	77	52	—	—	—	17	40	35	—	—	—	—	—	—	21	122	92
876	688	21,475	6,358	11·81	209	33,500	30,207	176	8,726	6,413	80	910	603	1,813	12,696	9,219	—	—	—	2	198	193	2,280	56,030	46,635
2	—	607	7	9·24	14	608	338	10	361	243	39	713	613	2	15	15	—	—	—	—	—	—	65	1,697	1,209
—	—	12	—	8·80	1	8	6	—	—	—	1	11	10	—	—	—	—	—	—	—	—	—	2	19	16
4	—	367	1	11·58	8	386	312	1	85	85	4	39	36	—	—	—	—	—	—	—	—	—	13	510	433
4	—	185	2	9·74	14	302	212	3	26	21	5	59	51	15	146	121	—	—	—	—	—	—	37	533	405
38	—	3,116	14	11·54	47	14,483	3,868	18	680	451	44	411	301	164	5,334	2,004	—	—	—	—	—	—	273	20,908	6,624
25	8	1,740	83	10·09	81	1,826	1,279	46	2,416	1,872	62	717	578	7	32	20	1	60	—	—	—	—	197	5,051	3,749
7	18	151	291	11·89	1	350	169	1	3	2	2	11	11	5	13	13	—	—	—	—	—	—	9	377	195
13	—	149	20	11·82	—	—	—	4	12	11	15	61	43	11	27	23	—	—	—	—	—	—	30	100	77
—	—	—	—	—	—	—	—	—	—	—	—	—	—	—	—	—	—	—	—	—	—	—	—	—	—
—	—	—	—	—	—	—	—	—	—	—	—	—	—	—	—	—	—	—	—	—	—	—	—	—	—
16	—	403	10	11·62	—	—	—	10	79	49	34	280	217	15	40	24	—	—	—	1	3	2	60	402	292
1	—	81	—	12·00	6	58	58	—	—	—	2	8	8	—	—	—	—	—	—	—	—	—	8	66	66
—	—	24	2	11·78	—	—	—	1	8	6	1	26	26	1	12	12	—	—	—	—	—	—	3	46	44
8	—	255	—	12·00	4	680	500	1	5	5	—	—	—	45	528	490	—	—	—	—	—	—	50	1,213	995
—	—	—	—	—	—	—	—	—	—	—	—	—	—	—	—	—	—	—	—	—	—	—	—	—	—
—	—	—	—	—	—	—	—	—	—	—	—	—	—	—	—	—	—	—	—	—	—	—	—	—	—
2	—	66	3	11·77	—	—	—	21	1,268	1,005	3	100	70	4	25	25	—	—	—	1	3	3	29	1,396	1,103
—	—	—	—	—	—	—	—	—	—	—	—	—	—	—	—	—	—	—	—	—	—	—	—	—	—
—	—	30	—	12·00	1	175	88	—	—	—	—	—	—	11	88	88	—	—	—	—	—	—	12	263	176
120	26	7,186	433	11·07	177	18,876	6,830	116	4,943	3,750	212	2,436	1,964	280	6,260	2,835	1	60	—	2	6	5	788	32,581	15,384

No. 91.—Return showing the Number of Manufactories and Works, Hands,

Nature of Industry.	Number of Establishments.	Number of Establishments Using Machinery.	Number of Establishments in Metropolitan Area.	Hands Employed (Including Home Workers).																	
				Working Proprietors.		Managers and Overseers.		Accountants and Clerks.		Enginedrivers and Firemen.	Workers in the Factory, Mill, or Workshop (Skilled and Unskilled).		Carters and Messengers.		Others.		Average Number of Persons Employed at their Own Homes for Establishments.		Total (including Home Workers).		
				M.	F.	M.	F.	M.	F.	M.	M.	F.	M.	F.	M.	F.	M.	F.	M.	F.	Total.
CLASS I.—*Treating Raw Materials, &c.*																					
Bone mills	3	3	2	—	—	1	—	—	—	1	8	—	—	—	—	—	—	—	10	—	10
Boiling down	4	4	4	2	—	3	—	—	1	6	44	—	3	—	—	—	—	—	58	1	59
Woolscouring (a)	2	2	2	3	—	1	—	1	2	2	49	—	2	—	—	—	—	—	58	2	60
Tanneries (b)	9	8	7	13	—	7	1	9	1	8	158	—	3	—	—	—	—	—	198	2	200
Bark mills	10	10	1	4	—	4	—	1	1	5	70	—	—	—	—	—	—	—	84	1	85
Chaff cutting	72	72	28	87	—	17	—	15	7	16	355	—	55	—	2	—	—	—	547	7	554
Total	100	99	44	109	—	33	1	26	12	38	684	—	63	—	2	—	—	—	955	13	968
CLASS II.—*Oils, Fats, &c.*																					
Olive oil	4	4	3	1	—	2	—	2	—	—	28	—	2	—	—	—	—	—	35	—	35
Soap and candles	6	6	5	3	—	7	—	21	7	7	110	14	8	—	1	—	—	—	157	21	178
Total	10	10	8	4	—	9	—	23	7	7	138	14	10	—	1	—	—	—	192	21	213
CLASS III.—*Stone, Clay, Glass, &c.*																					
Bricks and tiles	45	(c)18	33	29	—	22	—	11	1	16	574	—	14	—	—	—	—	—	666	1	667
Glass bottles	1	1	1	2	—	10	—	6	2	11	286	—	—	—	—	—	—	—	315	2	317
Glass (ornamental)	2	2	2																		
Modelling in plaster	12	4	12	10	—	9	—	13	4	8	226	—	1	—	—	—	—	—	267	4	271
Plaster of paris	2	2	1																		
Lime	12	—	2	10	1	4	—	1	1	—	69	—	—	—	—	—	—	—	84	2	86
Cement and cement pipe	7	5	6	—	—	11	—	11	2	21	213	—	3	—	1	—	—	—	260	2	262
Marble, slate, artificial stone slabs, &c.	12	10	10	14	—	8	—	1	—	3	142	—	1	—	—	—	—	—	169	—	169
Pottery and earthenware	5	5	5	3	—	2	—	2	1	1	95	—	—	—	—	—	—	—	103	1	104
Total	98	47	72	68	1	66	—	45	11	60	1,605	—	19	—	1	—	—	—	1,864	12	1,876
CLASS IV.—*Working in Wood.*																					
Boxes and cases	12	11	9	10	—	7	—	3	—	7	119	—	7	—	1	—	—	—	154	—	154
Joinery and mantelmaking	48	45	42	49	—	18	—	17	7	1	382	—	6	—	2	—	—	—	475	7	482
Cooperage	3	1	3	4	4	1	—	1	—	—	22	—	1	—	—	—	—	—	29	—	29
Sawmills (town)	16	16	14	18	—	17	—	108	28	17	496	—	69	—	—	—	—	—	725	28	753
Sawmills (forest)	8	8	—	10	—	2	—	—	—	4	31	—	1	—	—	—	—	—	48	—	48
Wood-turning	4	4	4	4	—	—	—	—	—	—	4	—	—	—	—	—	—	—	8	—	8
Total	91	85	72	95	4	45	—	129	35	29	1,054	—	84	—	3	—	—	—	1,439	35	1,474
CLASS V.—*Metal Works, Machinery, &c.*																					
Agricultural implements	44	42	5	55	—	27	2	36	22	7	753	1	5	—	8	—	—	—	891	25	916
Brass and copper	16	15	16	28	—	4	—	3	3	—	213	3	—	—	—	—	—	—	248	6	254
Engineering	46	46	39	48	—	40	—	47	19	12	1,232	—	10	—	7	—	—	—	1,396	19	1,415
Galvanized iron works, tinsmithing, bedsteads, stoves, ovens, &c.	36	18	33	40	—	27	—	32	21	6	762	43	8	—	—	—	—	—	875	64	939
Ironworks and foundries	17	17	10	14	—	23	—	13	1	5	379	—	3	—	3	—	—	—	440	1	441
Railway and tramway workshops	19	10	8	—	—	45	—	83	—	14	2,771	—	1	—	24	—	—	—	2,938	—	2,938
Smelting	2	2	—	—	—	100	—	99	—	49	850	—	45	—	23	—	—	—	1,166	—	1,166
Steel fencing	1	1	1	6	—	6	—	5	3	3	112	3	1	—	2	—	—	—	135	6	141
Nails and barbed wire	2	2	2																		
Windmills and pumps	2	2	2																		
Wire goods	1	1	1																		
Mill machinery	1	1	1																		
Steel pipe	1	1	1																		
Total	188	158	119	191	—	272	2	318	69	96	7,072	50	73	—	67	—	—	—	8,089	121	8,210
CLASS VI.—*Food, Drinks, &c.*																					
Bacon curing	10	10	4	9	—	6	—	1	5	5	96	—	5	—	—	—	—	—	122	5	127
Meat preserving	1	1	1	—	—	—	—	—	—	—	7	—	—	—	—	—	—	—	7	—	7
Butter	29	29	5	9	—	22	—	14	15	8	112	14	6	—	—	—	—	—	171	29	200
Margarine	1	1	—																		
Butter and cheese	8	8	—	3	—	7	—	3	—	—	29	1	—	—	—	—	—	—	42	1	43
Cheese	9	9	—	2	—	6	—	5	—	—	12	—	—	—	—	—	—	—	25	—	25
Biscuits	3	3	3	3	—	5	2	6	8	5	74	71	2	—	7	—	—	—	102	81	183
Sugar refining	1	1	1	—	—	3	—	3	—	9	102	—	1	—	17	—	—	—	135	—	135
Confectionery	14	12	14	11	1	8	3	13	17	6	154	274	4	—	11	—	—	—	207	295	502
Flour and oatmeal mills	39	39	9	23	—	37	—	46	12	59	304	—	10	—	58	—	—	—	537	12	549
Jam and fruit preserving	10	7	6	14	—	8	1	8	10	5	139	245	7	—	—	—	—	—	181	256	437
Pickles, sauces, vinegar	10	10	8	13	—	5	1	2	6	5	50	42	2	—	—	—	—	—	77	49	126
Aerated waters, cordials, &c.	38	38	16	26	—	22	—	19	4	8	300	2	20	—	—	—	—	—	395	6	401
Breweries	8	8	5	8	—	21	—	38	7	21	273	—	6	—	2	—	—	—	369	7	376
Condiments, cocoa, coffee, spices, teapacking	10	10	9	1	—	13	1	4	1	1	183	59	1	—	2	—	—	—	205	61	266
Tobacco, cigars, &c.	1	—	1																		
Distilleries	25	25	5	4	—	16	—	18	3	33	79	—	1	—	—	—	—	—	151	3	154
Ice and refrigerating	13	13	7	8	—	15	—	18	5	38	112	—	4	—	—	—	—	—	195	5	200
Malting	4	4	4	—	—	5	—	1	2	—	33	—	1	—	—	—	—	—	40	2	42
Salt refining	8	8	—	—	—	15	—	8	—	24	172	—	4	—	—	—	—	—	223	—	223
Total	242	236	98	134	1	214	8	207	95	227	2,231	708	74	—	97	—	—	—	3,184	812	3,996
CLASS VII.—*Clothing, Textile, Fabrics, &c.*																					
Slop clothing	23	22	22	25	6	8	1	3	7	—	94	676	—	—	1	—	—	7	131	697	828
Boots and shoes	38	37	35	36	4	11	—	6	10	2	471	283	5	—	1	—	—	—	532	297	829
Clothing (tailoring)	119	5	91	118	—	31	1	8	10	—	226	1,125	9	—	1	—	2	45	395	1,181	1,576
Dressmaking and millinery	42	6	40	5	23	1	36	—	5	—	—	917	—	—	1	—	—	—	7	981	988
Woollen and tweed mills	2	2	1	3	1	3	—	2	—	4	140	109	—	—	—	—	—	—	152	110	262
Dye works	3	3	3																		
Hats and caps	2	2	2	1	—	8	1	3	4	3	56	90	2	—	—	—	—	—	73	95	168
Ostrich feather, dressing, furs, &c.	2	2	2																		
Shirtmaking, whitework, and underclothing	24	20	23	15	7	5	15	—	3	—	13	592	1	2	2	—	—	5	36	624	660
Rope, twine, mats, calico, and hessian bags	6	6	6	—	—	9	—	6	7	2	75	58	1	—	—	—	—	—	93	65	158
Tent, tarpaulin, sailmaking, flags, etc.	6	5	6	3	2	1	—	3	—	—	21	7	—	—	—	—	—	—	28	9	37
Waterproof and canvas	1	1	1																		
Total	268	111	232	206	43	77	54	31	46	11	1,096	3,857	18	2	6	—	2	57	1,447	4,059	5,506

(a) Excluding one woolscouring industry carried on in conjunction with a tannery, the details being impossible of separation.

and Power Employed in the Various Industries during the Year ended 30th June, 1922.

Average Number of Persons Employed under 16 Years of Age.		Greatest Number of Persons Employed at any one Time.		Average Time in Operation during Year.	Machinery.																				
					Steam Engines.			Gas Engines.			Oil Engines.			Electric Motors.			Water Motors.			Wind and Other.			Total.		
						Horse-power.			Horse-power.			Horse-power.			Horse-power.			Horse-power.			Horse-power.			Horse-power.	
M.	F.	M.	F.		Number.	Full Capacity.	Actually Used.	Number.	Full Capacity.	Actually Used.	Number.	Full Capacity.	Actually Used.	Number.	Full Capacity.	Actually Used.	Number.	Full Capacity.	Actually Used.	Number.	Full Capacity.	Actually Used.	Number.	Full Capacity.	Actually Used.
—	—	10	—	10·47	2	16	16	—	—	—	1	17	12	2	60	50	—	—	—	—	—	—	5	93	78
—	—	71	1	10·47	2	52	37	—	—	—	—	—	—	11	119	66	—	—	—	—	—	—	13	171	103
—	—	61	2	12·00	—	—	—	2	132	90	—	—	—	2	9	9	—	—	—	—	—	—	4	141	99
4	—	206	2	12·00	7	519	279	—	—	—	1	5	5	8	75	47	—	—	—	—	—	—	16	599	331
—	—	86	1	2·82	2	115	80	3	155	102	5	121	113	—	—	—	—	—	—	—	—	—	10	391	295
3	—	660	7	10·39	12	245	152	15	380	273	41	729	613	17	225	190	—	—	—	—	—	—	85	1,579	1,228
7	—	1,094	13	10·17	25	947	564	20	667	465	48	872	743	40	488	362	—	—	—	—	—	—	133	2,974	2,134
—	—	38	—	6·24	—	—	—	—	—	—	1	11	10	4	35	30	—	—	—	—	—	—	5	46	40
14	11	159	21	12·00	13	126	98	—	—	—	—	—	—	11	82	82	—	—	—	—	—	—	24	208	180
14	11	197	21	11·05	13	126	98	—	—	—	1	11	10	15	117	112	—	—	—	—	—	—	29	254	220
20	—	735	1	11·38	8	700	473	6	547	372	5	76	69	5	98	69	—	—	—	—	—	—	24	1,421	983
7	—	335	2	12·00 12·00	2	275	150	1	25	25	—	—	—	16	195	148	—	—	—	—	—	—	19	495	323
6	—	320	4	11·35 12·00	1	120	100	1	76	76	1	5	5	7	100	10	—	—	—	—	—	—	10	301	191
—	—	102	2	11·62	—	—	—	—	—	—	—	—	—	—	—	—	—	—	—	—	—	—	—	—	—
—	—	375	2	12·00	5	1,130	540	3	1,400	1,050	3	35	25	38	819	526	—	—	—	—	—	—	49	3,384	2,141
9	—	188	—	11·74	4	108	106	5	145	134	2	8	7	8	54	37	—	—	—	—	—	—	19	315	284
5	—	112	1	12·00	1	38	38	2	88	68	1	10	—	4	26	24	—	—	—	—	—	—	8	162	130
47	—	2,167	12	11·70	21	2,371	1,407	18	2,281	1,725	12	134	106	78	1,292	814	—	—	—	—	—	—	129	6,078	4,052
2	—	164	—	10·50	5	131	121	3	82	82	2	17	14	14	187	178	—	—	—	—	—	—	24	417	395
21	—	548	7	11·84	1	30	10	16	378	304	5	61	55	41	392	341	—	—	—	—	—	—	63	861	710
—	—	34	—	12·00	—	—	—	1	45	30	—	—	—	—	—	—	—	—	—	—	—	—	1	45	30
5	—	755	28	12·00	14	1,336	1,001	3	202	132	—	—	—	5	125	102	—	—	—	—	—	—	22	1,663	1,235
1	—	63	—	9·87	9	129	117	1	6	4	—	—	—	—	—	—	—	—	—	—	—	—	10	135	121
—	—	8	—	12·00	—	—	—	—	—	—	—	—	—	4	22	19	—	—	—	—	—	—	4	22	19
29	—	1,572	35	11·72	29	1,626	1,249	24	713	552	7	78	69	64	726	640	—	—	—	—	—	—	124	3,143	2,510
24	—	1,039	28	11·61	2	110	63	15	680	522	27	262	179	54	476	182	—	—	—	—	—	—	98	1,528	946
25	—	274	7	11·89	—	—	—	—	—	—	1	10	5	33	148	95	—	—	—	—	—	—	34	158	100
62	—	1,539	19	11·99	20	611	441	11	336	203	1	8	8	54	1,024	343	—	—	—	—	—	—	86	1,979	995
81	—	932	68	11·96	2	33	30	7	205	149	3	65	21	23	151	111	—	—	—	1	35	30	36	489	341
18	—	484	2	11·95	11	99	79	4	177	137	10	92	76	13	131	70	—	—	—	—	—	—	38	499	362
70	—	2,960	—	12·00	9	377	377	—	—	—	4	39	37	45	587	559	—	—	—	1	163	163	59	1,166	1,136
5	—	1,386	—	10·97	26	13,864	3,440	—	—	—	2	10	1	148	5,223	1,905	—	—	—	—	—	—	176	19,097	5,346
7	—	169	8	12·00 9·14 12·00 12·00 12·00 10·00	4	80	80	2	163	128	2	11	6	4	22	15	—	—	—	—	—	—	12	276	229
292	—	8,783	132	11·78	74	15,174	4,510	39	1,561	1,139	50	497	333	374	7,762	3,280	—	—	—	2	198	193	539	25,192	9,455
2	—	125	5	11·74	9	114	76	2	64	57	5	45	45	3	28	28	—	—	—	—	—	—	19	251	206
—	—	7	—	6·00	—	—	—	—	—	—	—	—	—	1	5	3	—	—	—	—	—	—	1	5	3
2	3	192	30	11·62 12·00	7	78	46	12	594	181	15	188	171	31	241	106	—	—	—	—	—	—	65	1,101	504
—	—	46	1	11·72	7	41	37	1	18	18	2	18	18	—	—	—	—	—	—	—	—	—	10	77	73
—	—	30	—	10·88	9	58	29	—	—	—	1	6	6	—	—	—	—	—	—	—	—	—	10	64	35
11	13	108	87	11·78	—	—	—	1	20	17	—	—	—	11	113	93	—	—	—	—	—	—	12	133	110
15	—	168	—	12·00	20	720	512	—	—	—	—	—	—	6	32	16	—	—	—	—	—	—	26	752	528
10	42	209	328	12·00	1	4	4	1	10	8	—	—	—	59	372	288	—	—	—	—	—	—	61	386	300
4	—	645	12	8·95	16	1,563	1,159	25	1,994	1,491	2	105	85	16	562	168	1	60	—	—	—	—	60	4,284	2,903
16	9	220	400	11·25	4	63	50	—	—	—	3	18	13	12	27	23	—	—	—	—	—	—	19	108	86
7	3	97	61	11·43	6	168	105	—	—	—	—	—	—	4	11	11	—	—	—	—	—	—	10	179	116
7	1	569	6	11·76	12	78	49	13	81	68	10	74	47	19	88	64	—	—	—	—	—	—	54	321	228
—	—	459	7	11·85	14	166	89	9	1,144	715	5	18	16	72	377	305	—	—	—	—	—	—	100	1,705	1,125
84	6	216	65	11·85 12·00	—	—	—	2	16	10	1	10	10	39	265	207	—	—	—	—	—	—	42	291	227
—	—	176	3	8·15	23	353	273	2	14	13	6	81	56	2	8	7	—	—	—	—	—	—	33	456	349
—	—	543	5	11·33	20	941	527	12	798	692	—	—	—	41	614	476	—	—	—	—	—	—	73	2,353	1,695
—	—	50	3	11·79	1	20	15	6	40	36	4	70	36	6	34	34	—	—	—	—	—	—	17	164	121
—	—	619	—	10·42	5	308	190	6	455	332	16	179	120	—	—	—	—	—	—	—	—	—	27	942	642
158	77	4,479	1,013	11·10	154	4,675	3,161	92	5,248	3,638	70	812	623	322	2,777	1,829	1	60	—	—	—	—	639	13,572	9,251
6	116	137	737	11·30	—	—	—	—	—	—	1	10	10	41	108	91	—	—	—	—	—	—	42	118	101
45	45	553	318	11·65	—	—	—	6	182	172	2	2	2	38	101	89	—	—	—	—	—	—	46	285	263
10	76	404	1,292	11·67	—	—	—	—	—	—	—	—	—	6	9	7	—	—	—	—	—	—	6	9	7
—	142	7	1,051	11·82	—	—	—	—	—	—	—	—	—	7	15	12	—	—	—	—	—	—	7	15	12
14	9	156	127	12·00 12·00	1	350	169	1	120	120	—	—	—	3	12	10	—	—	—	—	—	—	5	482	299
7	7	74	108	11·63 11·77	1	40	40	—	—	—	2	22	22	2	2	2	—	—	—	—	—	—	5	64	64
2	88	37	698	11·67	—	—	—	—	—	—	—	—	—	39	101	85	—	—	—	—	—	—	39	101	85
3	11	94	78	11·70	—	—	—	1	115	70	1	19	17	14	88	86	—	—	—	—	—	—	16	222	173
1	1	32	11	11·97 12·00	1	12	2	—	—	—	—	—	—	10	50	49	—	—	—	—	—	—	11	62	51
88	495	1,494	4,420	11·66	3	402	211	8	417	362	6	53	51	160	486	431	—	—	—	—	—	—	177	1,358	1,055

(*b*) Including particulars as to hands and power of one woolscouring and fellmongery works, being inseparable.

(*c*) Also 55 horses.

No. 91.—Return showing the Number of Manufactories and Works, Hands, and Power

Nature of Industry.	Number of Establishments.	Number of Establishments Using Machinery.	Number of Establishments in Metropolitan Area.	Hands Employed (Including Home Workers).																	
				Working Proprietors.		Managers and Overseers.		Accountants and Clerks.		Enginedrivers and Firemen.	Workers in the Factory, Mill, or Workshop (Skilled and Unskilled).		Carters and Messengers.		Others.		Average Number of Persons Employed at their Own Homes for Establishments		Total (including Home Workers).		
				M.	F.	M.	F.	M.	F.	M.	M.	F.	M.	F.	M.	F.	M.	F.	M	F.	Total.
CLASS VIII.—*Books, Paper, Printing, &c.*																					
Photo engraving	3	3	3	6	—	—	—	—	1	—	23	—	1	—	—	—	—	—	30	1	31
Engraving	1	1	1																		
Stereotyping and linotyping	4	4	4	1	—	3	—	1	—	—	43	2	—	—	—	—	—	—	48	2	50
Printing and bookbinding	72	70	47	81	2	60	1	77	60	—	910	225	7	2	10	1	—	—	1,145	291	1,436
Paper bags, boxes, stationery, ink, &c.	9	9	9	8	—	13	—	5	17	3	177	300	7	—	1	—	—	—	214	317	531
Total	89	87	64	96	2	76	1	83	78	3	1,153	527	15	2	11	1	—	—	1,437	611	2.048
CLASS IX.—*Musical Instruments.*																					
Organs, pianofortes, &c. (*d*)	3	2	3	8	1	—	—	—	—	—	35	—	—	—	—	—	—	—	43	1	44
CLASS X.—*Arms, Explosives, &c.*																					
Gunsmith and cartridge-making(*e*)	2	2	2	—	—	—	—	—	—	—	—	—	—	—	—	—	—	—	—	—	—
CLASS XI.—*Vehicles, Saddlery, Harness, &c.*																					
Coach, carriage, and wagon	78	63	38	108	—	7	—	13	7	2	497	—	—	—	—	—	—	—	627	7	634
Cycle and motor	73	71	56	64	—	45	—	76	50	3	1,235	34	14	—	11	1	—	—	1,448	85	1,533
Saddlery and harness	9	6	6	5	1	9	—	5	2	—	173	12	1	—	—	—	—	—	193	15	208
Total	160	140	100	177	1	61	—	94	59	5	1,905	46	15	—	11	1	—	—	2,268	107	2,375
CLASS XII.—*Ship and Boat and Repairing Slips.*																					
Slips	3	3	2	2	—	3	—	1	—	2	16	—	—	—	—	—	—	—	24	—	24
Boat building and repairing	7	7	4	6	—	11	—	10	—	5	465	—	—	—	—	—	—	—	497	—	497
Total	10	10	6	8	—	14	—	11	—	7	481	—	—	—	—	—	—	—	521	—	521
CLASS XIII.—*Furniture, Bedding, &c.*																					
Bedding, flock, and upholstery	13	6	13	8	—	5	1	1	2	—	81	23	2	—	—	—	—	—	97	26	123
Window blinds, curtains, carpets, etc.	1	1	1																		
Furniture and cabinet-making	43	39	38	48	1	17	—	14	8	3	748	—	6	—	1	—	—	—	837	9	846
Picture framing	11	9	11	9	1	3	—	—	1	—	28	8	—	—	—	—	—	—	40	10	50
Total	68	55	63	65	2	25	1	15	11	3	857	31	8	—	1	—	—	—	974	45	1,019
CLASS XIV.—*Drugs, Chemicals, Etc.*																					
Drugs, chemicals, perfumery, medicines	6	6	5	3	—	14	1	2	3	3	82	95	—	—	—	—	—	—	104	99	203
Starch, blacking, blacklead, blue, polishes, &c.	4	4	4	1	—	4	—	2	2	2	35	7	1	—	1	—	—	—	46	9	55
Paint, varnish, &c.	2	2	2	2	—	6	—	6	3	6	51	17	—	—	—	—	—	—	71	20	91
Linseed oil	1	1	1																		
Fertilisers	5	5	4	2	—	13	—	32	11	14	493	1	1	—	—	—	—	—	555	12	567
Total	18	18	16	8	—	37	1	42	19	25	661	120	2	—	1	—	—	—	776	140	916
CLASS XV.—*Surgical and Other Scientific Instruments.*																					
Surgical, optical, and other scientific instruments	6	6	6	6	—	3	—	3	4	—	31	—	—	—	—	—	—	—	43	4	47
CLASS XVI.—*Timepieces, Jewellery, and Platedware.*																					
Electroplating	9	8	9	12	—	1	—	2	2	—	79	—	2	—	—	—	—	—	96	2	98
Jewellery	12	11	12	10	—	7	—	—	5	—	88	9	2	—	—	—	—	—	107	14	121
Total	21	19	21	22	—	8	—	2	7	—	167	9	4	—	—	—	—	—	203	16	219
CLASS XVII.—*Heat, Light, and Energy.*																					
Electric apparatus and engineering	14	13	14	10	—	7	—	8	6	—	120	—	2	—	—	—	—	—	147	6	153
Electric light and power	12	12	2	1	—	28	—	69	33	34	410	—	15	—	—	—	—	—	557	33	590
Gas	6	6	4	—	—	14	—	62	14	14	376	—	4	—	61	4	—	—	531	18	549
Total	32	31	20	11	—	49	—	139	53	48	906	—	21	—	61	4	—	—	1,235	57	1,292
CLASS XVIII.—*Leatherware (N.E.I.)*																					
Portmanteaux and bags	4	3	4	1	—	2	—	1	1	—	30	57	—	—	—	—	—	—	34	58	92
CLASS XIX.—*Minor Wares (N.E.I.)*																					
Basket and wicker ware	11	4	11	11	—	5	—	—	3	—	111	14	—	—	—	—	—	—	127	17	144
Brooms and brushware	3	3	3	3	—	6	—	—	5	—	101	26	—	—	—	—	—	—	110	31	141
Rubber goods	4	4	4	2	—	1	—	1	1	—	16	1	—	—	—	—	—	—	20	2	22
Umbrellas	1	—	1	2	—	5	—	2	—	4	31	3	1	—	—	—	—	—	45	3	48
Celluloid buttons and badges	1	1	1																		
Fibre (marine)	1	1	—																		
Typewriting and repairs	1	—	1																		
Total	22	13	21	18	—	17	—	3	9	4	259	44	1	—	—	—	—	—	302	53	355
GRAND TOTAL	1,432	1,132	971	1,227	51	1,008	68	1,172	516	563	20,365	5,463	407	4	262	6	2	57	25,006	6,165	31,171

(*d*) Including particulars as to hands and power of Class X.

(*e*) Particulars as to hands and power included in Class IX.

Employed in the Various Industries during the Year ended June 30th, 1922—*continued.*

Average Number of Persons Employed under 16 years of age.		Greatest Number of Persons Employed at any one time.		Average Time in Operation during Year.	Machinery.																				
					Steam Engines.			Gas Engines.			Oil Engines.			Electric Motors.			Water Motors.			Wind and Other.			Total.		
						Horse-power.			Horse-power.			Horse-power.			Horse-power.			Horse-power.			Horse-power.			Horse-power.	
M.	F.	M.	F.		Number.	Full Capacity.	Actually Used.	Number.	Full Capacity.	Actually Used.	Number.	Full Capacity.	Actually Used.	Number.	Full Capacity.	Actually Used.	Number.	Full Capacity.	Actually Used.	Number.	Full Capacity.	Actually Used.	Number.	Full Capacity.	Actually Used.
				Mths.																					
2	—	34	1	12·00 12·00	—	—	—	—	—	—	—	—	—	10	12	12	—	—	—	—	—	—	10	12	12
—	—	54	2	12·00	—	—	—	—	—	—	—	—	—	30	33	28	—	—	—	—	—	—	30	33	28
59	30	1,189	298	11·98	—	—	—	7	130	67	19	95	70	341	962	812	—	—	—	—	—	—	367	1,187	949
19	57	217	337	12·00	—	—	—	7	171	141	1	7	7	20	58	54	—	—	—	—	—	—	28	236	202
80	87	1,494	638	11·99	—	—	—	14	301	208	20	102	77	401	1,065	906	—	—	—	—	—	—	435	1,468	1,191
4	—	47	3	12·00	—	—	—	—	—	—	—	—	—	8	25	20	—	—	—	—	—	—	8	25	20
—	—	—	—	9·25	—	—	—	—	—	—	—	—	—	—	—	—	—	—	—	—	—	—	—	—	—
26	—	683	7	11·92	3	47	47	12	102	70	31	274	212	54	180	150	—	—	—	—	—	—	100	603	479
82	2	1,851	95	11·83	2	24	24	9	76	46	7	32	26	124	662	459	—	—	—	1	3	2	143	797	557
18	1	203	15	11·96	—	—	—	1	13	9	—	—	—	10	28	28	—	—	—	—	—	—	11	41	37
126	3	2,737	117	11·87	5	71	71	22	191	125	38	306	238	188	870	637	—	—	—	1	3	2	254	1,441	1,073
1	—	59	—	12·00	4	116	116	—	—	—	—	—	—	—	—	—	—	—	—	—	—	—	4	116	116
8	—	596	—	12·00	14	518	268	1	3	3	27	279	159	—	—	—	—	—	—	—	—	—	42	800	430
9	—	655	—	12·00	18	634	384	1	3	3	27	279	159	—	—	—	—	—	—	—	—	—	46	916	546
11	1	104	26	12·00 12·00	—	—	—	3	125	125	—	—	—	13	22	10	—	—	—	—	—	—	16	147	135
43	—	888	9	11·93	1	500	400	10	334	293	3	40	36	42	287	258	—	—	—	—	—	—	56	1,161	987
1	—	48	13	11·29	—	—	—	—	—	—	—	—	—	11	26	21	—	—	—	—	—	—	11	26	21
55	1	1,040	48	11·91	1	500	400	13	459	418	3	40	36	66	335	289	—	—	—	—	—	—	83	1,334	1,143
6	27	111	103	12·00	6	65	59	1	5	5	5	50	40	19	92	88	—	—	—	—	—	—	31	212	192
5	2	50	11	11·73	4	70	35	—	—	—	—	—	—	5	31	24	—	—	—	—	—	—	9	101	59
1	—	83	21	12·00 10·00	2	18	18	1	72	60	—	—	—	26	327	302	—	—	—	—	—	—	29	417	380
16	—	721	12	12·00	8	1,110	870	—	—	—	—	—	—	144	1,383	1,208	—	—	—	—	—	—	152	2,493	2,078
28	29	965	147	11·93	20	1,263	982	2	77	65	5	50	40	194	1,833	1,622	—	—	—	—	—	—	221	3,223	2,709
1	—	43	4	12·00	—	—	—	—	—	—	—	—	—	15	16	14	—	—	—	—	—	—	15	16	14
12	—	99	2	11·96	—	—	—	—	—	—	—	—	—	26	58	51	—	—	—	—	—	—	26	58	51
7	1	114	14	12·00	—	—	—	—	—	—	—	—	—	20	36	36	—	—	—	—	—	—	20	36	36
19	1	213	16	11·98	—	—	—	—	—	—	—	—	—	46	94	87	—	—	—	—	—	—	46	94	87
14	—	187	7	11·68	—	—	—	—	—	—	—	—	—	31	85	57	—	—	—	—	—	—	31	85	57
3	—	560	33	11·97	13	24,330	23,830	18	1,260	998	3	100	70	40	466	440	—	—	—	1	3	3	75	26,159	25,341
4	—	577	20	12·00	8	77	77	18	414	413	2	12	12	20	388	388	—	—	—	—	—	—	48	891	890
21	—	1,324	60	11·95	21	24,407	23,907	36	1,674	1,411	5	112	82	91	939	885	—	—	—	1	3	3	154	27,135	26,288
3	6	36	61	12·00	—	—	—	—	—	—	—	—	—	3	3	3	—	—	—	—	—	—	3	3	3
12	1	143	17	11·84	—	—	—	2	7	7	—	—	—	4	14	12	—	—	—	—	—	—	6	21	19
—	3	110	31	12·00	—	—	—	1	70	45	—	—	—	6	14	14	—	—	—	—	—	—	7	84	59
—	—	22	2	11·95	1	5	5	—	—	—	—	—	—	5	8	7	—	—	—	—	—	—	6	13	12
3	—	46	3	12·00 12·00 12·00 12·00	1	175	88	—	—	—	—	—	—	13	92	90	—	—	—	—	—	—	14	267	178
15	4	321	53	11·91	2	180	93	3	77	52	—	—	—	28	128	123	—	—	—	—	—	—	33	385	268
996	714	28,661	6,791	11·65	386	52,376	37,037	292	13,669	10,163	292	3,346	2,567	2,093	18,956	12,054	1	60	—	4	204	198	3,068	88,611	62,019

No.3.

No. 92.—Return showing the Classification of Manufactories and Works according to the Number of Hands Employed in the Various Industries during the Year ended June 30th, 1922.

Class of Industry.	Average Number of Hands Employed.															
	Under 4.		4.		5 to 10.		11 to 20.		21 to 50.		51 to 100.		101 Upwds.		Total.	
	Establishments.	Hands.	Establishments.	Hands.	Establishments.	Hands.	Establishments.	Hands.	Establishments.	Hands.	Establishments.	Hands.	Establishments.	Hands.	Establishments.	Hands.
State.																
I.—Treating Raw Materials, &c.	18	43	15	60	41	302	16	228	8	223	2	112	—	—	100	968
II.—Oils, Fats, &c.	2	6	1	4	3	25	1	18	2	65	1	95	—	—	10	213
III.—Stone, Clay, Glass, &c.	3	9	9	36	31	203	33	476	17	590	4	320	1	242	98	1,876
IV.—Working in Wood	18	45	9	36	25	174	22	329	10	289	5	380	2	221	91	1,474
V.—Metal Works, Machinery, and Government Workshops	20	44	16	64	64	462	30	444	35	1,093	6	418	17	5,685	188	8,210
VI.—Food, Drinks, &c.	47	118	24	96	84	598	45	671	21	679	16	1,123	5	711	242	3,996
VII.—Clothing, Textile Fabrics, &c.	14	34	13	52	111	794	52	751	50	1,718	24	1,611	4	546	268	5,506
VIII.—Books, Paper, Printing, &c.	10	24	5	20	31	209	16	228	19	590	3	238	5	739	89	2,048
IX.—Musical Instruments *	2	4	1	4	—	—	1	15	1	21	—	—	—	—	5	44
X.—Arms and Explosives †	—	—	—	—	—	—	—	—	—	—	—	—	—	—	—	—
XI.—Vehicles, Saddlery, and Harness	23	56	23	92	78	508	18	250	11	361	5	355	2	753	160	2,375
XII.—Ship and Boat Building and Repairing	2	6	1	4	2	20	2	24	1	26	—	—	2	441	10	521
XIII.—Furniture, Bedding, &c.	14	36	10	40	25	161	8	125	9	273	1	80	1	304	68	1,019
XIV.—Drugs, Chemicals, &c.	1	3	—	—	5	38	1	13	3	74	5	389	3	399	18	916
XV.—Surgical and other Scientific Instruments	2	5	1	4	2	12	—	—	1	26	—	—	—	—	6	47
XVI.—Timepieces, Jewellery, and Platedware	3	8	3	12	10	73	3	47	2	79	—	—	—	—	21	219
XVII.—Heat, Light, and Energy	5	14	4	16	12	89	6	99	2	53	1	60	2	961	32	1,292
XVIII.—Leatherware (N.E.I.)	—	—	—	—	1	7	2	26	—	—	1	59	—	—	4	92
XIX.—Minor Wares (N.E.I.)	3	7	3	12	9	63	2	26	4	133	—	—	1	114	22	355
Total	187	462	138	552	534	3,738	258	3,770	196	6,293	74	5,240	45	11,116	1,432	31,171
Metropolitan Districts.																
I.—Treating Raw Materials, &c.	9	20	7	28	18	132	4	57	4	107	2	112	—	—	44	456
II.—Oils, Fats, &c.	2	6	—	—	2	19	1	18	2	65	1	95	—	—	8	203
III.—Stone, Clay, Glass, &c.	2	6	3	12	20	137	28	393	15	542	3	243	1	242	72	1,575
IV.—Working in Wood	13	33	5	20	21	150	18	280	8	232	5	380	2	221	72	1,316
V.—Metal Works, Machinery, and Government Workshops	11	26	8	32	39	281	20	280	27	792	3	232	11	3,794	119	5,437
VI.—Food, Drinks, &c.	9	21	6	24	28	200	24	368	11	363	15	1,043	5	711	98	2,730
VII.—Clothing, Textile Fabrics, &c.	13	31	11	44	86	611	46	667	49	1,689	24	1,611	3	433	232	5,086
VIII.—Books, Paper, Printing, &c.	6	13	2	8	15	104	14	203	19	590	3	238	5	739	64	1,895
IX.—Musical Instruments *	2	4	1	4	—	—	1	15	1	2	—	—	—	—	5	44
X.—Arms and Explosives †	—	—	—	—	—	—	—	—	—	—	—	—	—	—	—	—
XI.—Vehicles, Saddlery, and Harness	12	26	15	60	45	306	11	157	10	334	5	355	2	753	100	1,991
XII.—Ship and Boat Building and Repairing	—	—	1	4	2	20	1	11	—	—	—	—	2	441	6	476
XIII.—Furniture, Bedding, &c.	13	33	9	36	22	145	8	125	9	273	1	80	1	304	63	996
XIV.—Drugs, Chemicals, &c.	1	3	—	—	4	33	1	13	3	74	5	389	2	246	16	758
XV.—Surgical and other Scientific Instruments	2	5	1	4	2	12	—	—	1	26	—	—	—	—	6	47
XVI.—Timepieces, Jewellery, and Platedware	3	8	3	12	10	73	3	47	2	79	—	—	—	—	21	219
XVII.—Heat, Light, and Energy	1	3	1	4	7	48	6	99	2	53	1	60	2	961	20	1,228
XVIII.—Leatherware (N.E.I.)	—	—	—	—	1	7	2	26	—	—	1	59	—	—	4	92
XIX.—Minor Wares (N.E.I.)	3	7	3	12	9	63	2	26	3	103	—	—	1	114	21	325
Total	102	245	76	304	331	2,341	190	2,785	166	5,343	69	4,897	37	8,959	971	24,874
Country Districts.																
I.—Treating Raw Materials, &c.	9	23	8	32	23	170	12	171	4	116	—	—	—	—	56	512
II.—Oils Fats, &c.	—	—	1	4	1	6	—	—	—	—	—	—	—	—	2	10
III.—Stone, Clay, Glass, &c.	1	3	6	24	11	66	5	83	2	48	1	77	—	—	26	301
IV.—Working in Wood	5	12	4	16	4	24	4	49	2	57	—	—	—	—	19	158
V.—Metal Works, Machinery, and Government Workshops	9	18	8	32	25	181	10	164	8	301	3	186	6	1,891	69	2,773
VI.—Food, Drinks, &c.	38	97	18	72	56	398	21	303	10	316	1	80	—	—	144	1,266
VII.—Clothing, Textile Fabrics, &c.	1	3	2	8	25	183	6	84	1	29	—	—	1	113	36	420
VIII.—Books, Paper, Printing, &c.	4	11	3	12	16	105	2	25	—	—	—	—	—	—	25	153
IX.—Musical Instruments *	—	—	—	—	—	—	—	—	—	—	—	—	—	—	—	—
X.—Arms and Explosives †	—	—	—	—	—	—	—	—	—	—	—	—	—	—	—	—
XI.—Vehicles, Saddlery, and Harness	11	30	8	32	33	202	7	93	1	27	—	—	—	—	60	384
XII.—Ship and Boat Building and Repairing	2	6	—	—	—	—	1	13	1	26	—	—	—	—	4	45
XIII.—Furniture, Bedding, &c.	1	3	1	4	3	16	—	—	—	—	—	—	—	—	5	23
XIV.—Drugs, Chemicals, &c.	—	—	—	—	1	5	—	—	—	—	—	—	1	153	2	158
XV.—Surgical and other Scientific Instruments	—	—	—	—	—	—	—	—	—	—	—	—	—	—	—	—
XVI.—Timepieces, Jewellery, and Platedware	—	—	—	—	—	—	—	—	—	—	—	—	—	—	—	—
XVII.—Heat, Light, and Energy	4	11	3	12	5	41	—	—	—	—	—	—	—	—	12	64
XVIII.—Leatherware (N.E.I.)	—	—	—	—	—	—	—	—	—	—	—	—	—	—	—	—
XIX.—Minor Wares (N.E.I.)	—	—	—	—	—	—	—	—	1	30	—	—	—	—	1	30
Total	85	217	62	248	203	1,397	68	985	30	950	5	343	8	2,157	461	6,297

* Including particulars of Class X.

† Particulars included in Class IX.

No. 93.—RETURN showing the Amount of Salaries and Wages Paid, Value of Materials Used, and Output; also Value of Land and Buildings and Plant and Machinery in the Various Class of Industries for the Year ended June 30th, 1922.

Class of Industry.	Salaries and Wages Paid.							Value of Fuel Consumed.	Value of Materials Used.	Value of Output.		Value of Production.		Value of Factory, Premises, &c.		
	Managers, Overseers, Accountnts., and Clerks		All Others.		Total.	No. of Employees (excluding Working Proprietrs)	Per Employee (excluding Working Proprietrs)			Total.	Per Employee (including Working Proprietrs)	Amount Added to Material by Process of Manufacture. Total.	Per Employee (including Working Proprietrs)	Value of Land and Buildings	Value of Plant and Machinery	Total.
	M.	F.	M.	F.												
	£	£	£	£	£	No.	£	£	£	£	£	£	£	£	£	£
STATE.																
I.—Treating Raw Materials, &c.	16,275	917	138,462	—	155,654	859	181·20	20,053	714,549	1,008,045	1,041·37	293,496	303·20	109,902	91,939	201,841
II.—Oils, Fats, &c.	11,701	892	25,773	1,882	40,248	209	192·57	5,024	187,349	296,621	1,392·59	109,272	513·01	38,187	39,711	77,898
III.—Stone, Clay, Glass, &c.	29,636	1,173	345,949	50	376,808	1,807	208·53	138,478	298,434	1,047,150	5,581·82	748,716	399·10	288,252	457,897	746,149
IV.—Working in Wood	47,559	3,689	230,686	—	281,934	1,379	204·45	7,995	1,034,865	1,540,623	1,045·20	505,758	343·12	224,092	122,601	346,693
V.—Metal Works, Machinery, and Government Workshops	178,324	6,961	1,471,233	3,287	1,659,805	8,019	206·98	243,969	3,233,789	5,823,873	709·36	2,590,084	315·48	968,777	877,146	1,845,923
VI.—Food, Drinks, &c.	119,246	9,606	483,814	38,424	651,090	3,861	168·63	133,681	5,093,712	6,860,550	1,716·85	1,766,838	442·15	1,065,550	959,500	2,025,050
VII.—Clothing, Textile, Fabrics, &c.	37,835	17,109	203,054	317,000	574,998	5,257	109·38	16,412	1,113,081	2,031,746	369·01	918,665	166·85	499,358	168,542	667,900
VIII.—Books, Paper, Printing, &c.	46,703	7,562	245,797	39,887	339,949	1,950	174·33	11,597	550,127	1,109,844	541·92	559,717	273·30	379,070	266,580	645,650
IX.—Musical Instruments *	—	—	5,480	—	5,480	35	156·57	154	6,217	15,414	350·32	9,197	209·02	10,750	2,106	12,856
X.—Arms and Explosives †	—	—	—	—	—	—	—	—	—	—	—	—	—	—	—	—
XI.—Vehicles, Saddlery, Harness, &c.	34,268	4,455	339,686	4,529	382,938	2,197	174·30	11,979	557,779	1,191,125	501·53	633,346	266·67	395,240	122,324	517,564
XII.—Ship and Boat Building and Repairing	6,252	—	128,062	—	134,314	513	261·82	7,793	157,930	322,158	618·35	164,228	315·22	49,737	72,540	122,277
XIII.—Furniture, Bedding, &c.	13,222	1,210	145,359	2,775	162,566	952	170·76	4,461	197,255	430,288	422·26	233,033	228·69	126,290	38,294	164,584
XIV.—Drugs, Chemicals, &c.	22,927	1,830	133,678	6,463	164,898	908	181·61	25,738	613,039	941,671	1,023·03	328,632	358·77	201,575	355,666	557,241
XV.—Surgical and other Scientific Instruments	1,859	427	4,612	—	6,898	41	168·24	286	8,278	24,583	523·04	16,305	346·91	13,845	4,164	18,009
XVI.—Timepieces, Jewellery, and Platedware	2,682	518	26,601	682	30,483	197	154·74	1,780	29,003	77,187	352·45	48,184	220·02	34,495	11,310	45,805
XVII.—Heat, Light, and Energy	61,982	6,682	217,225	170	286,059	1,281	223·31	167,594	188,333	942,416	729·42	754,083	583·66	255,893	1,270,722	1,526,615
XVIII.—Leatherware (N.E.I.)	939	80	4,643	4,331	9,993	91	109·81	238	23,341	40,946	445·07	17,605	191·36	7,470	965	8,435
XIX.—Minor Wares (N.E.I.)	6,716	1,181	39,372	2,543	49,812	337	147·81	1,263	80,849	150,617	424·27	69,768	196·53	42,539	34,257	76,796
Total	638,126	64,292	4,189,486	422,023	5,313,927	29,893	177·76	798,495	14,087,930	23,854,857	765·29	9,766,927	313·33	4,711,022	4,896,264	9,607,286
METROPOLITAN DISTRICTS.																
I.—Treating Raw Materials, &c.	9,859	589	72,724	—	83,172	407	204·35	12,511	456,642	646,028	1,416·73	189,386	415·32	76,838	57,674	134,512
II.—Oils, Fats, &c.	11,401	892	24,692	1,882	38,867	199	195·31	4,937	184,700	291,090	1,433·94	106,390	524·09	37,292	37,807	75,099
III.—Stone, Clay, Glass, &c.	24,820	1,076	303,766	50	329,712	1,524	216·35	123,506	272,824	926,618	588·33	653,794	415·11	226,901	396,828	623,729
IV.—Working in Wood	44,007	3,513	213,628	—	261,148	1,239	210·77	6,569	1,013,156	1,491,302	1,133·21	478,146	363·33	205,179	102,211	307,390
V.—Metal Works, Machinery, and Government Workshops	88,286	6,137	984,185	3,256	1,081,864	5,307	203·86	61,443	1,237,967	2,773,387	510·10	1,535,420	282·40	594,370	504,767	1,099,137
VI.—Food, Drinks, &c.	81,302	7,234	325,966	35,686	450,188	2,662	169·12	98,819	3,303,755	4,604,322	1,686·56	1,300,567	476·40	788,893	628,244	1,417,137
VII.—Clothing, Textile, Fabrics, &c.	35,039	17,109	188,010	295,893	536,051	4,872	110·03	14,115	1,054,162	1,901,009	373·77	846,847	166·51	453,820	123,108	576,928
VIII.—Books, Paper, Printing, &c.	42,650	6,938	231,503	39,090	320,181	1,823	175·63	10,732	539,233	1,070,987	565·16	531,754	280·61	348,485	236,424	584,909
IX.—Musical Instruments *	—	—	5,480	—	5,480	35	156·57	154	6,217	15,414	350·32	9,197	209·02	10,750	2,106	12,856
X.—Arms and Explosives †	—	—	—	—	—	—	—	—	—	—	—	—	—	—	—	—
XI.—Vehicles, Saddlery, and Harness, &c.	30,589	3,967	288,892	4,529	327,977	1,883	174·18	8,680	499,293	1,060,995	532·90	561,702	282·12	347,234	99,913	447,147
XII.—Ship and Boat Building and Repairing	5,590	—	117,429	—	123,019	470	261·74	7,471	149,680	301,104	632·57	151,424	318·12	45,422	68,370	113,792
XIII.—Furniture, Bedding, &c.	13,222	1,210	142,769	2,696	159,897	935	171·01	4,389	194,616	423,568	425·27	228,952	229·87	118,130	36,680	154,810
XIV.—Drugs, Chemicals, &c.	21,555	1,830	99,833	6,463	129,681	750	172·91	17,367	516,639	769,826	1,015·60	253,187	334·02	135,571	267,136	402,707
XV.—Surgical and other Scientific Instruments	1,859	427	4,612	—	6,898	41	168·24	286	8,278	24,583	523·04	16,305	346·91	13,845	4,164	18,009
XVI.—Timepieces, Jewellery, and Platedware	2,682	518	26,601	682	30,483	197	154·74	1,780	29,003	77,187	352·45	48,184	220·02	34,495	11,310	45,805
XVII.—Heat, Light, and Energy	58,823	6,487	208,795	170	274,275	1,218	225·18	162,167	181,715	905,401	737·30	723,686	589·32	245,578	1,195,447	1,441,025
XVIII.—Leatherware (N.E.I.)	939	80	4,643	4,331	9,993	91	109·81	238	23,341	40,946	445·07	17,605	191·36	7,470	965	8,435
XIX.—Minor Wares (N.E.I.)	4,620	1,181	36,159	2,543	44,503	307	144·96	919	79,648	145,108	446·49	65,460	201·42	42,239	19,257	61,496
Total	477,243	59,188	3,279,687	397,271	4,213,389	23,960	175·85	536,083	9,750,869	17,468,875	702·29	7,718,006	310·28	3,732,512	3,792,411	7,524,923
COUNTRY DISTRICTS.																
I.—Teating Raw Materials, &c.	6,416	328	65,738	—	72,482	452	160·36	7,542	257,907	362,017	707·06	104,110	203·34	33,064	34,265	67,329
II.—Oils, Fats, &c.	300	—	1,081	—	1,381	10	138·10	87	2,649	5,531	553·10	2,882	288·20	895	1,904	2,799
III.—Stone, Clay, Glass, &c.	4,816	97	42,183	—	47,096	283	166·42	14,972	25,610	120,532	400·44	94,922	315·36	61,351	61,069	122,420
IV.—Working in Wood	3,552	176	17,058	—	20,786	140	148·47	1,426	21,709	49,321	312·16	27,612	174·76	18,913	20,390	39,303
V.—Metal Works, Machinery, and Government Workshops	90,038	824	487,048	31	577,941	2,712	213·11	182,526	1,995,822	3,050,486	1,100·07	1,054,664	380·33	374,407	372,379	746,786
VI.—Food, Drinks, &c.	37,944	2,372	157,848	2,738	200,902	1,199	167·56	34,862	1,789,957	2,256,228	1,782·17	466,271	368·30	276,657	331,256	607,913
VII.—Clothing, Textile Fabrics, &c.	2,796	—	15,044	21,107	38,947	385	101·16	2,297	58,919	130,737	311·28	71,818	171·00	45,538	45,434	90,972
VIII.—Books, Paper, Printing, &c.	4,053	624	14,294	797	19,768	127	155·65	865	10,894	38,857	253·97	27,963	182·76	30,585	30,156	60,741
IX.—Musical Instruments	—	—	—	—	—	—	—	—	—	—	—	—	—	—	—	—
X.—Arms and Explosives	—	—	—	—	—	—	—	—	—	—	—	—	—	—	—	—
XI.—Vehicles, Saddlery, and Harness, &c.	3,679	488	50,794	—	54,961	314	175·04	3,299	58,486	130,130	338·88	71,644	186·57	48,006	22,411	70,417
XII.—Ship and Boat Building and Repairing	662	—	10,633	—	11,295	43	262·67	322	8,250	21,054	467·87	12,804	284·53	4,315	4,170	8,485
XIII.—Furniture, Bedding, &c.	—	—	2,590	79	2,669	17	157·00	72	2,639	6,720	292·17	4,081	177·43	8,160	1,614	9,774
XIV.—Drugs, Chemicals, &c.	1,372	—	33,845	—	35,217	158	222·89	8,371	96,400	171,845	1,087·63	75,445	477·50	66,004	88,530	154,534
XV.—Surgical and Other Scientific Instruments	—	—	—	—	—	—	—	—	—	—	—	—	—	—	—	—
XVI.—Timepieces, Jewellery, and Platedware	—	—	—	—	—	—	—	—	—	—	—	—	—	—	—	—
XVII.—Heat, Light, and Energy	3,159	195	8,430	—	11,784	63	187·05	5,427	6,618	37,015	578·36	30,397	474·95	10,315	75,275	85,590
XVIII.—Leatherware (N.E.I.)	—	—	—	—	—	—	—	—	—	—	—	—	—	—	—	—
XIX.—Minor Wares (N.E.I.)	2,096	—	3,213	—	5,309	30	176·97	344	1,201	5,509	183·63	4,308	143·60	300	15,000	15,300
Total	160,883	5,104	909,799	24,752	1,100,538	5,933	185·49	262,412	4,337,061	6,385,982	1,014·13	2,048,921	325·38	978,510	1,103,853	2,082,363

* Including particulars of Class X.

† Particulars included in Class IX.

MANUFACTORIES, WORKS, ETC., 1921-22.

No. 94.—RETURN showing the Amount of Salaries and Wages Paid, Value of Material Used, and Output; also Value of Land and Buildings and Plant and Machinery in the Various Industries during the Year ended June 30th, 1922.

NATURE OF INDUSTRY.	SALARIES AND WAGES PAID.							VALUE OF FUEL CONSUMED.	VALUE OF MATERIALS USED.	VALUE OF OUTPUT.		VALUE OF PRODUCTION (Amount added to Material by Process of Manufacture).		VALUE OF FACTORY PREMISES, &C.		
	Managers, Overseers, Accountants, and Clerks.		All Others.		Total.	No. of Employees (excldg. Working Proprietors).	Per Employee (excldg. Working Proprietors.)			Total.	Per Employee (including Working Proprietors).	Total.	Per Employee (including Working Proprietors).	Value of Land and Buildings.	Value of Plant and Machinery	Total.
	M.	F.	M.	F.												
CLASS I.—*Treating Raw Materials, &c.*	£	£	£	£	£	No.	£	£	£	£	£	£	£	£	£	£
Bone mills	250	—	1,584	—	1,834	10	183·40	185	12,764	17,589	1,758·90	4,825	482·50	2,295	980	3,275
Boiling down	696	40	10,781	—	11,517	57	202·05	3,799	40,487	86,409	1,464·56	45,922	778·34	17,977	20,766	38,743
Woolscouring and fellmongery (*a*)	780	186	10,638	—	11,604	57	203·58	2,590	133,307	161,376	2,689·60	28,069	467·82	7,175	8,592	15,767
Tanneries (*b*)	7,773	165	39,341	—	47,279	187	252·83	4,316	127,399	203,436	1,017·18	76,037	380·19	29,159	17,710	46,869
Bark mills	412	15	2,982	—	3,409	81	42·09	385	61,528	76,997	905·85	15,469	181·99	6,160	7,150	13,310
Chaffcutting	6,364	511	73,136	—	80,011	467	171·33	8,778	339,064	462,238	834·36	123,174	222·34	47,136	36,741	83,877
Total	16,275	917	138,462	—	155,654	859	181·20	20,053	714,549	1,008,045	1,041·37	293,496	303·20	109,902	91,939	201,841
CLASS II.—*Oils, Fats, &c.*																
Olive oil	480	—	2,758	—	3,238	34	95·24	140	6,506	14,074	402·11	7,568	216·23	9,662	7,709	17,371
Soap and candles	11,221	892	23,015	1,882	37,010	175	211·49	4,884	180,843	282,547	1,587·34	101,704	571·37	28,525	32,002	60,527
Total	11,701	892	25,773	1,882	40,248	209	192·57	5,024	187,349	296,621	1,392·59	109,272	513·01	38,187	39,711	77,898
CLASS III.—*Stone, Clay, Glass, &c.*																
Bricks and tiles	8,525	—	118,373	50	126,948	638	198·98	47,877	21,354	251,044	376·38	229,690	344·36	120,744	101,496	222,240
Glass bottles	5,854	234	79,068	—	85,156	315	270·34	22,385	61,589	202,168	637·75	140,579	443·47	16,777	49,332	66,109
Glass (ornamental)																
Modelling in plaster, cement, &c.	5,287	428	41,723	—	47,438	261	181·75	6,235	55,506	133,520	492·69	78,014	287·87	43,809	38,645	82,454
Plaster of Paris																
Lime	1,044	90	11,827	—	12,961	75	172·81	7,647	6,824	35,117	408·34	28,293	328·99	5,180	2,799	7,979
Cement and cement pipes	5,676	310	51,542	—	57,528	262	219·57	46,814	114,851	299,691	1,143·86	184,840	705·50	63,683	238,938	302,621
Marble, slate, artificial stone slabs, &c.	2,546	7	25,953	—	28,506	155	183·91	1,184	30,148	83,788	495·79	53,640	317·40	29,629	19,091	48,720
Pottery and earthenware	704	104	17,463	—	18,271	101	180·90	6,336	8,162	41,822	402·13	33,660	323·65	8,430	7,596	16,026
Total	29,636	1,173	345,949	50	376,808	1,807	208·53	138,478	298,434	1,047,150	558·18	748,716	399·10	288,252	457,897	746,149
CLASS IV.—*Working in Wood.*																
Boxes and cases	2,565	—	23,687	—	26,252	144	182·31	1,923	66,795	109,581	711·56	42,786	277·83	17,195	13,294	30,489
Joinery and mantelmaking	6,681	515	71,268	—	78,464	433	181·21	2,965	134,000	247,825	514·16	113,825	236·15	45,516	33,013	78,529
Cooperage	1,092	78	6,611	—	7,781	25	311·24	23	20,524	32,596	1,124·00	12,072	416·28	3,780	990	4,770
Sawmills (town)	36,590	3,096	122,222	—	161,908	735	220·28	2,556	807,577	1,135,070	1,507·40	327,493	434·92	151,955	68,198	220,153
Sawmills (forest)	631	—	6,608	—	7,239	38	190·50	390	4,975	13,065	272·19	8,090	168·54	3,281	6,256	9,537
Woodturning	—	—	290	—	290	4	72·50	138	994	2,486	310·75	1,492	186·50	2,365	850	3,215
Total	47,559	3,689	230,686	—	281,934	1,379	204·45	7,995	1,034,865	1,540,623	1,045·20	505,758	343·12	224,092	122,601	346,693
CLASS V.—*Metal Works, Machinery, &c.*																
Agricultural implements	16,633	2,140	139,315	161	158,249	861	183·80	9,523	192,230	412,727	450·58	220,497	240·72	73,001	83,696	156,697
Brass and copper	1,759	241	33,205	278	35,483	226	157·00	2,785	45,431	99,269	390·82	53,838	211·96	13,765	13,001	26,766
Engineering	28,640	1,875	237,310	228	268,053	1,367	196·09	23,159	364,034	729,143	515·30	365,109	258·03	117,476	146,818	264,294
Galvanized-iron works, tinsmithing, bedsteads, stoves, ovens, &c.	12,439	2,323	134,732	2,542	152,036	899	169·12	4,947	293,298	546,561	582·07	253.263	269·72	82,396	51,648	134.044
Ironworks and foundries	11,656	162	76,269	—	88,087	427	206·29	11,134	92.170	214.085	485·45	121,915	276·45	42,377	38,200	80,577
Railway and tramway workshops	36,327	—	620,097	—	656,424	2,938	223·43	24,231	324,584	1,118,314	380·64	793,730	270·16	363,829	240,939	604,768
Smelting	66,871	—	202,961	—	269,832	1,166	231·42	164,317	1,747,918	2,405,700	2,063·21	657,782	564·14	255,881	254,916	510,797
Steel fencing	3,999	220	27,344	78	31,641	135	234·38	3,873	174,124	298,074	2,114·00	123,950	879·08	20,052	47,928	67,980
Nails and barbed wire																
Windmills and pumps																
Wire goods																
Mill machinery																
Steel pipes																
Total	178,324	6,961	1,471,233	3,287	1,659,805	8,019	206·99	243,969	3,233,789	5,823,873	709·36	2,590,084	315·48	968,777	877,146	1,845,923

CLASS VI.—*Foods, Drinks, &c.*																
Bacon curing	1,769	480	21,251	—	23,500	118	199·52	2,108	226,144	277,680	2,186·46	51,536	405·80	21,072	12,408	33,480
Meat preserving	—	—	570	—	570	7	81·43	200	7,194	3,526	503·71	— 3,668	— 524·00	1,710	717	2,427
Butter	9,785	1,271	21,449	1,244	33,749	191	176·70	4,942	556,957	629,404	3,147·02	72,447	362·24	105,943	83,484	189,427
Margarine																
Butter and cheese	1,522	—	5,572	52	7,146	40	178·65	1,302	91,659	102,758	2,389·72	11,099	258·12	8,136	5,241	13,377
Cheese	1,291	—	2,162	—	3,453	23	150·13	543	38,771	44,209	1,768·36	5,438	217·52	6,825	3,534	10,359
Biscuits	4,043	1,230	8,802	3,238	17,313	180	96·18	2,809	70,807	106,707	583·10	35,900	196·17	30,858	14,912	45,770
Sugar refining	2,297	—	27,004	—	29,301	135	217·04	19,253	969,385	1,302,675	9,649·44	333,290	2,468·81	54,000	61,000	115,000
Confectionery	6,021	1,824	26,756	15,154	49,755	490	101·54	5,584	180,411	279,389	556·55	98,978	197·17	53,218	49,585	102,803
Flour and oatmeal mills	22,270	1,245	85,578	—	109,093	526	207·40	26,408	1,617,849	1,951,624	3,554·87	333,775	607·97	151,185	201,159	352,344
Jam and fruit preserving	4,387	624	23,059	11,542	39,612	423	93·65	3,588	178,724	268,976	615·51	90,252	206·53	84,372	58,932	143,304
Pickles, sauces, and vinegar	2,024	595	10,117	3,557	16,293	113	144·19	1,728	44,684	84,224	668·44	39,540	313·81	12,497	5,479	17,976
Aerated waters, cordials, &c.	10,113	175	58,175	125	68,588	375	182·90	2,759	107,025	243,551	607·36	136,526	340·46	56,889	39,620	96,509
Breweries	27,255	991	77,746	—	105,992	368	288·02	19,978	274,673	512,748	1,363·69	238,075	633·18	103,706	155,972	259,678
Condiments, cocoa, coffee, spices, tea-packing, &c.	4,337	100	21,902	3,512	29,851	265	112·65	1,350	399,845	469,613	1,765·46	69,768	262·29	40,443	23,591	64,034
Tobacco, cigars, &c.																
Distilleries	6,199	220	15,577	—	21,996	150	146·64	7,761	153,815	220,159	1,429·60	66,344	430·81	57,069	68,904	125,973
Ice and refrigerating	9,052	430	36,397	—	45,879	192	238·95	22,639	48,968	137,030	685·15	88,062	440·31	156,466	113,354	269,820
Malting	1,232	421	9,481	—	11,134	42	265·10	1,983	54,244	82,750	1,970·24	28,506	678·71	53,640	8,830	62,470
Salt refining	5,649	—	32,216	—	37,865	223	169·80	8,746	72,557	143,527	643·62	70,970	318·25	67,521	52,778	120,299
Total	119,246	9,606	483,814	38,424	651,090	3,861	168·63	133,681	5,093,712	6,860,550	1,716·85	1,766,838	442·15	1,065,550	959,500	2,025,050
CLASS VII.—*Clothing, Textile Fabrics, &c.*																
Slop clothing	3,809	646	21,101	55,551	81,107	797	101·77	1,889	155,632	277,410	335·04	121,778	147·07	61,433	19,401	80,834
Boots and shoes	5,593	895	86,729	22,332	115,549	789	146·45	2,368	213,188	370,956	447·47	157,768	190·31	67,431	33,737	101,168
Clothing (tailoring)	12,025	1,166	45,736	104,923	163,850	1,458	112·38	3,969	246,910	519,119	329·39	272,209	172·72	178,324	6,780	185,104
Dressmaking and millinery	90	10,089	30	64,148	74,357	960	77·46	636	116,768	230,079	232·87	113,311	114·69	61,355	5,829	67,184
Woollen and tweed mills	2,477	—	18,049	11,007	31,533	258	122·22	3,524	32,284	89,154	340·28	56,870	217·06	31,541	55,509	87,050
Dyeworks																
Hats and caps	4,673	644	12,796	8,320	26,433	167	158·28	1,863	38,897	93,570	556·96	54,673	325·43	14,471	4,061	18,532
Ostrich feather dressing, furs, &c.																
Shirtmaking, whitework, and underclothing	2,658	2,797	2,175	47,298	54,928	638	86·09	1,088	139,782	231,819	351·24	92,037	139·45	51,230	14,807	66,037
Rope, twine, mats, calico, and hessian bags	5,541	872	11,733	2,783	20,929	158	132·46	914	136,068	175,021	1,107·73	38,953	246·54	25,643	26,972	52.615
Tent, tarpaulin, sailmaking, flags, &c.	969	—	4,705	638	6,312	32	197·25	161	33,552	44,618	1,205·89	11,066	299·08	7,930	1,446	9,376
Waterproof and canvas work																
Total	37,835	17,109	203,054	317,000	574,998	5,257	109·38	16,412	1,113,081	2,031,746	369·01	918,665	166·85	499,358	168,542	667,900
CLASS VIII.—*Books, Paper, Printings, &c.*																
Photo engraving	—	96	3,807	—	3,903	25	156·12	249	4,662	15,508	500·26	10,846	349·87	9,675	2.944	12,619
Engraving	—															
Stereotyping and linotyping	1,241	—	14,614	181	16,036	49	327·27	1,381	1,098	22,820	456·40	21,722	434·24	12,600	26,298	38,898
Printing and bookbinding	38,200	5,468	195,612	17,894	257,174	1,353	190·08	8,133	396,241	814,665	567·32	418,424	291·38	310,649	190,098	500,747
Paper bags, boxes, stationery, ink, &c.	7,262	1,998	31,764	21,812	62,836	523	120·15	1,834	148,126	256,851	483·71	108,725	204·76	46,146	47,240	93,386
Total	46,703	7,562	245,797	39,887	339,949	1,950	174·33	11,597	550,127	1,109,844	541·92	559,717	273·30	379,070	266,580	645,650
CLASS IX.—*Musical Instruments.*																
Organs, pianofortes (*c*)	—	—	5,480	—	5,480	35	156·57	154	6,217	15,414	350·32	9,197	209·02	10,750	2,106	12,856
CLASS X.—*Arms and Explosives.*																
Gunsmith and cartridge making (*d*)	—	—	—	—	—	—	—	—	—	—	—	—	—	—	—	—
CLASS XI.—*Vehicles, Saddlery, Harness, &c.*																
Coach, carriage, and wagon	4,305	473	98,612	—	103,390	526	196·56	5,186	122,310	264,673	417·47	142,363	224·55	83,165	30,939	114,104
Cycle and motor	26,588	3,832	209,683	3,461	243,564	1,469	165·80	6,306	382,965	825,528	538·50	442,563	288·69	284,700	86,320	371,020
Saddlery and harness	3,375	150	31,391	1,068	35,984	202	178·14	487	52,504	100,924	485·21	48,420	232·79	27,375	5,065	32,440
Total	34,268	4,455	339,686	4,529	382,938	2,197	174·30	11,979	557,779	1,191,125	501·53	633,346	266·67	395,240	122,324	517,564
CLASS XII.—*Ship and Boat Building and Repairing.*																
Slips	1,108	—	5,606	—	6,714	22	305·18	90	3,297	12,499	520·79	9,202	383·42	26,975	500	27,475
Boat building and repairing	5,144	—	122,456	—	127,600	491	259·88	7,703	154,633	309,659	623·06	155,026	311·92	22,762	72,040	94,802
Total	6,252	—	128,062	—	134,314	513	261·82	7,793	157,930	322,158	618·35	164,228	315·21	49,737	72,540	122,277
CLASS XIII.—*Furniture, Bedding, &c.*																
Bedding, flock, and upholstery	1,506	387	12,440	1,971	16,304	115	141·77	641	41,332	75,964	617·59	34,632	281·56	17,575	5,107	22,682
Window blinds, curtains, carpets, &c.																
Furniture and cabinetmaking	11,240	719	128,420	79	140,458	797	176·23	3,648	143,495	329,346	389·30	185,851	219·68	89,710	31,450	121,160
Picture framing	476	104	4,499	725	5,804	40	145·10	172	12,428	24,978	499·56	12,550	251·00	19,005	1,737	20,742
Total	13,222	1,210	145,359	2,775	162,566	952	170·76	4,461	197,255	430,288	422·26	233,033	228·69	126,290	38,294	164,584

No. 94.—Return showing the Amount of Salaries and Wages Paid, Value of Material Used, and Output; also Value of Land and Buildings and Plant and Machinery in the Various Industries during the Year ended June 30th, 1922—*continued.*

Nature of Industry.	Salaries and Wages Paid.							Value of Fuel Consumed.	Value of Materials Used.	Value of Output.		Value of Production (Amount added to Material by Process of Manufacture).		Value of Factory Premises, &c.		
	Managers, Overseers, Accountants, and Clerks.		All Others.		Total.	No. of Employees (excldng. Working Proprietors.)	Per Employee (excldng. Working Proprietors.)			Total.	Per Employee (including Working Proprietors).	Total.	Per Employee (including Working Proprietors).	Value of Land and Buildings.	Value of Plant and Machinery	Total.
	M.	F.	M.	F.												
Class XIV.—*Drugs, Chemicals, &c.*	£	£	£	£	£	No.	£	£	£	£	£	£	£	£	£	£
Drugs, chemicals, perfumery, and medicines	4,493	430	10,537	4,205	19,665	200	98·33	2,003	68,737	102,322	504·05	33,585	165·44	23,926	14,853	38,779
Starch, blacking, blacklead, blue, polishes, &c.	2,004	203	7,674	662	10,543	54	195·24	1,214	65,300	82,135	1,493·36	16,835	306·09	8,125	11,828	19,953
Paint, varnish, &c. }	3,989	347	10,064	1,531	15,931	89	179·00	2,407	107,220	160,013	1,758·38	52,793	580·14	15,734	37,457	53,191
Linseed oil }																
Fertilisers	12,441	850	105,403	65	118,759	565	210·19	20,114	371,782	597,201	1,053·26	225,419	397·56	153,790	291,528	445,318
Total	22,927	1,830	133,678	6,463	164,898	908	181·61	25,738	613,039	941,671	1,028·03	328,632	358·77	201,575	355,666	557,241
Class XV.—*Surgical and other Scientific Instruments.*																
Surgical, optical, and other scientific instruments	1,859	427	4,612	—	6,898	41	168·24	286	8,278	24,583	523·04	16,305	346·91	13,845	4,164	18,009
Class XVI.—*Timepieces, Jewellery, and Platedware.*																
Electroplating	545	196	9,456	—	10,197	86	118·57	907	9,384	28,311	288·89	18,927	193·13	10,630	4,173	14,803
Jewellery	2,137	322	17,145	682	20,286	111	182·76	873	19,619	48,876	403·93	29,257	241·79	23,865	7,137	31,002
Total	2,682	518	26,601	682	30,483	197	154·74	1,780	29,003	77,187	352·45	48,184	220·02	34,495	11,310	45,805
Class XVII.—*Heat, Light, and Energy.*																
Electric apparatus and engineering	3,473	467	17,897	—	21,837	143	152·71	998	31,979	65,293	426·75	33,314	217·73	34,827	6,377	41,204
Electric light and power	24,017	3,850	112,499	—	140,366	589	238·31	144,141	—	435,245	737·70	435,245	737·70	202,176	724,070	926,246
Gas	34,492	2,365	86,829	170	123,856	549	225·60	22,455	156,354	441,878	804·88	285,524	520·08	18,890	540,275	559,165
Total	61,982	6,682	217,225	170	286,059	1,281	223·31	167,594	188,333	942,416	729·42	754,083	583·66	255,893	1,270,722	1,526,615
Class XVIII.—*Leatherware (N.E I.).*																
Portmanteaux and bags	939	80	4,643	4,331	9,993	91	109·81	238	23,341	40,946	445·07	17,605	191·36	7,470	965	8,435
Class XIX.—*Minor Wares (N.E.I.).*																
Basket and wicker ware	1,718	446	14,971	658	17,793	133	133 78	161	19,263	43,773	303·98	24,510	170·21	19,800	2,959	22,759
Brooms and brushware	2,304	700	17,123	1,658	21,785	138	157·86	478	54,404	86,388	612·68	31,984	226·84	13,209	14,284	27,493
Rubber goods	256	35	2,807	59	3,157	20	157·85	249	3,410	9,021	410·05	5,611	255·05	6,180	1,084	7,264
Umbrellas }																
Celluloid buttons and badges }	2,438	—	4,471	168	7,077	46	153·85	375	3,772	11,435	238·23	7,663	159·65	3,350	15,930	19,280
Fibre (marine) }																
Typewriting machines }																
Total	6,716	1,181	39,372	2,543	49,812	337	147·81	1,263	80,849	150,617	424·27	69,768	196·53	42,539	34,257	76,796
Grand Total	638,126	64,292	4,189,486	422,023	5,313,927	29,893	177 76	798,495	14,087,930	23,854,857	765·29	9,766,927	313·33	4,711,022	4,896,264	9,607,286

(*a*) Excluding one woolscouring carried on in conjunction with a tannery, the details being impossible of separation.
(*b*) Including also woolscouring to the output value of £24,360, details of which industry are impossible of separation from tannery.
(*c*) Including particulars of Class X.
(*d*) Particulars included in Class IX.

ADULT AVERAGE WEEKLY WAGE.

No. 95.—Return showing the Average Weekly Wage Paid in Various Industries to Adult Workers in Each Year, 1913 to 1921, and the Increase in the Weekly Averages for the Period.

(Compiled from Employers' Returns Supplied to the Chief Inspector of Factories.)

Class of Industry.	1913.	1914.	1915.	1916.	1917.	1918.	1919.	1920.	1921.	Increase 1921 over 1913.
	s. d.	s. d.	s. d.	s. d.	s. d.	s. d.	s. d.	s. d.	s. d.	s. d.
Adult Males.										
Aerated waters, &c.	51 5	50 4	51 5	57 0	55 2	58 5	66 2	77 6	91 9	40 4
" " drivers	50 4	50 11	51 7	52 4	56 3	62 11	68 0	85 1	91 7	41 3
Bakers and pastrycooks	63 1	63 9	63 7	70 3	70 4	72 5	78 2	90 1	96 1	33 0
" " drivers	49 3	50 9	49 7	52 7	60 9	61 2	64 5	80 9	81 1	31 10
Bedding and mattresses	60 8	56 8	57 11	64 6	67 0	66 8	65 4	83 6	83 10	23 2
Biscuits	56 0	62 9	50 11	61 9	59 0	61 4	69 5	88 0	88 9	32 9
Boots and shoes	59 8	56 3	55 9	67 11	68 1	73 5	74 2	81 2	98 7	38 11
Breweries	58 7	60 1	59 6	63 6	63 3	65 9	80 6	85 9	91 9	33 2
" drivers	57 9	56 9	58 0	61 4	62 0	66 7	72 9	83 10	94 5	36 8
Brickmaking	56 9	56 0	56 6	56 11	62 11	68 7	74 7	89 6	93 10	37 1
" drivers	52 6	52 0	53 0	53 7	62 0	66 0	71 4	87 11	95 1	42 7
Brushmaking	56 6	56 9	57 6	58 9	65 11	62 3	72 11	88 2	93 5	36 11
Builders' laborers	61 9	62 2	61 6	68 4	66 9	66 11	71 8	82 1	97 3	35 6
Butchers	57 11	60 1	61 7	68 8	72 1	72 1	81 3	87 8	95 8	37 9
Slaughtermen, laborers, and drivers	50 3	55 10	55 2	64 3	66 4	67 5	68 9	79 11	94 6	44 3
Butter, Cheesemaking, Baconcuring, &c.	50 4	55 8	55 10	58 8	66 11	67 9	76 1	83 8	74 4	24 0
Carpenters	69 1	75 8	71 6	78 6	78 5	76 3	84 11	93 9	97 1	28 0
Carriers and drivers	50 6	55 3	50 7	53 6	61 4	61 8	70 3	83 8	89 5	38 11
" motor drivers	—	—	55 6	58 6	61 11	67 6	74 5	89 5	95 7	—
" stablemen	—	—	—	—	—	69 9	66 11	79 5	85 2	—
Cement and lime	53 9	57 2	55 1	61 5	61 4	62 5	72 4	80 5	83 11	30 2
" drivers	51 0	55 0	58 1	57 0	61 1	64 0	71 8	—	87 7	36 7
Chaff mills	49 10	49 11	50 0	51 5	55 8	59 5	64 11	79 9	83 7	33 9
" drivers	51 1	50 11	51 0	52 3	52 10	63 9	69 6	81 5	90 1	39 0
Clothing, Ready-made	55 10	63 7	57 9	61 5	66 4	67 9	77 8	94 7	102 3	46 5
Confectionery	58 7	59 8	59 2	63 10	66 5	67 7	72 11	84 4	91 7	33 0
" drivers	48 6	48 0	48 3	53 0	56 10	61 6	61 4	77 9	91 0	42 6
Coopers	65 1	65 7	65 6	66 7	69 10	77 6	93 0	102 4	110 7	45 6
Drapery	62 11	63 2	62 5	67 3	71 2	70 6	81 3	87 6	88 6	25 7
Druggists	62 11	56 11	51 11	56 4	63 8	65 10	74 0	79 0	92 8	29 9
Engraving in metals	59 8	62 2	62 0	67 6	67 11	65 8	75 0	80 11	90 11	31 3
Fertilisers, Manufacture of	54 6	54 6	56 7	62 4	64 3	65 9	71 7	85 3	89 2	34 8
Firewood-cutting	53 2	54 0	53 11	53 6	58 8	63 11	67 2	82 1	88 1	34 11
" drivers	48 10	49 5	49 7	49 8	55 0	62 5	67 10	79 4	86 1	37 3
Flour mills	54 11	58 5	60 2	60 2	68 5	69 8	67 6	88 7	98 0	43 1
" drivers	50 3	50 0	50 3	52 0	60 9	64 4	67 6	75 2	89 4	39 1
Fruit-preserving	50 0	51 1	51 10	55 0	56 8	59 0	69 7	77 10	85 11	35 11
" drivers	50 0	—	—	—	—	—	67 6	75 0	80 0	30 0
Furniture, &c.	60 8	59 8	58 8	64 5	66 6	70 5	77 9	94 11	93 11	33 3
Hairdressers	58 0	58 5	57 2	58 1	63 1	63 6	73 6	85 4	87 11	29 11
Hardware	61 4	64 11	62 6	72 6	70 2	71 8	75 9	91 1	102 11	41 7
Hats and caps	66 10	67 10	70 9	73 1	80 8	84 2	91 11	87 7	95 6	28 8
Iceworks	53 4	55 7	55 7	56 11	66 5	65 9	76 1	82 7	84 4	31 0
" drivers	49 11	50 0	48 6	48 0	59 4	64 7	70 0	85 6	91 8	41 9
Jewellery, &c.	66 11	70 0	69 5	72 3	79 5	79 11	83 3	93 6	100 1	33 2
Laundries, &c.	52 4	51 9	50 11	55 5	59 8	62 2	55 4	78 11	89 0	36 8
Masons and bricklayers	75 11	73 0	70 6	70 9	75 9	80 1	81 5	104 1	104 7	28 8
Mechanical engineering and metal work generally—										
Agricultural machinery	56 3	58 7	56 0	61 11	63 2	65 4	72 1	89 7	91 1	34 10
" drivers	48 10	52 11	49 4	52 0	56 9	61 4	72 4	—	—	—
Bicycles, motors, &c.—										
Fitters and turners	61 2	64 6	62 1	67 0	69 5	86 0	85 2	106 1	131 0	—
Assemblers						58 9	69 6	81 4	90 9	—
Garage hands						—	70 7	81 11	85 10	—
Drivers						56 0	61 0	68 0	85 0	—
Blacksmiths and shoeingsmiths	57 10	59 8	58 9	60 11	72 0	72 10	81 2	90 9	105 2	—
" floormen					63 1	63 5	75 2	90 6	96 7	—
" assistants					54 5	57 8	73 1	80 5	85 11	—
Brassworkers	57 8	55 11	58 7	61 2	61 7	66 1	72 0	86 1	94 4	36 8
Carriage building	60 8	62 8	58 11	64 2	68 11	69 7	78 6	89 5	96 11	36 3
Electrical workers	56 0	55 3	57 11	60 2	65 7	73 5	72 2	94 7	100 9	44 9
" motor drivers	51 9	53 8	57 0	57 9	60 11	65 3	74 0	90 0	95 7	43 10
" laborers	—	—	—	—	—	61 5	65 9	82 11	82 5	—
Electroplaters and polishers	—	—	—	—	—	64 11	71 7	78 5	94 3	—
Plumbers, gasfitters, and galvanized-iron workers	65 1	64 8	64 3	73 9	72 5	73 8	86 8	92 0	91 4	26 3
Laborers, assistants, &c.	—	—	—	—	—	—	63 3	79 9	79 11	—
Drivers	49 2	44 3	—	—	—	—	73 0	82 0	80 10	31 8
Sheet metal and galvanized-iron workers	54 9	51 4	54 9	56 8	63 11	63 9	73 1	85 5	94 2	39 5
Laborers, assistants, &c.	—	—	—	—	—	57 4	68 3	76 1	92 8	—
Gun, lock, sewing machine, and typewriting machine—										
Making and repairing	—	—	—	—	68 3	70 11	78 1	89 8	92 3	—

No. 95.—Return showing the Average Weekly Wage Paid in Various Industries, &c.—*continued.*

Class of Industry.	1913.	1914.	1915.	1916.	1917.	1918.	1919.	1920.	1921.	Increase 1921 over 1913.
	s. d.	*s. d.*	*s. d.*	*s. d.*	*s. d.*	*s. d.*	*s. d.*	*s. d.*	*s. d.*	*s. d.*
Adult Males—*continued.*										
Mechanical engineering and metal work generally—*continued.*										
Mechanical engineering	63 7	63 4	62 6	65 4	68 6	—	—	—	—	—
" boilermakers						83 8	87 11	102 5	130 3	—
" fitters and turners						84 4	87 8	105 2	106 1	—
" moulders						79 8	79 1	101 3	104 1	—
" all others						—	72 3	83 11	90 0	—
Nail and wire manufacturing	—	—	—	—	—	62 3	72 1	85 2	88 8	—
" " drivers	—	—	—	—	—	—	66 0	87 0	—	—
Oven, stove, and safe making	57 11	59 3	59 9	60 9	65 0	65 4	71 11	89 5	98 6	40 7
Shipbuilding and repairing—										
Builders	66 4	68 2	70 7	70 10	76 3	84 0	97 8	104 6	107 11	—
Laborers						66 0	71 6	81 1	95 9	—
Modelling in plaster	62 10	66 6	61 11	67 2	67 7	74 1	74 2	82 0	93 10	31 0
Monumental workers	58 9	56 5	58 6	66 5	68 6	71 0	78 4	89 8	94 5	35 8
Musical instruments	55 10	57 11	60 9	60 9	65 7	70 1	79 3	92 6	94 3	38 5
Overmantels and wood mantelpieces	56 0	58 11	58 9	62 11	63 3	67 5	69 2	109 9	89 6	33 6
Painters and decorators	61 1	61 3	61 1	65 6	66 10	67 3	74 2	81 6	95 10	34 9
Paper bags, cardboard, &c.	59 11	60 9	62 0	61 7	65 4	68 2	74 4	90 1	97 10	37 11
Photography and picture framing	52 9	56 8	54 2	56 5	65 3	65 10	69 9	76 9	85 8	32 11
Plasterers	—	77 4	72 2	74 10	74 10	75 1	80 1	94 1	101 0	—
Printing, bookbinding, paper ruling, &c.	66 6	64 2	64 5	68 8	72 3	74 9	72 1	95 11	104 8	38 2
Pottery, tiles, earthenware, &c.	49 7	51 9	56 0	57 3	60 5	61 3	67 2	83 2	87 7	38 0
Restaurants	49 9	45 7	47 1	54 2	60 0	58 2	62 3	*74 8	81 11	32 2
Retail grocery, dairy produce, &c.	57 7	58 6	58 0	59 7	63 6	63 6	71 2	78 0	85 4	27 9
" drivers	51 2	55 1	51 6	56 0	58 4	62 1	63 2	74 11	83 8	32 6
Rope and cordage	51 2	59 4	55 5	59 0	61 11	61 2	67 7	80 4	85 2	34 0
Rubber goods	53 4	48 6	50 4	51 10	60 0	63 4	67 2	72 6	80 2	26 10
Saddlery, harness, and leather work	58 11	58 11	58 3	62 9	67 7	69 8	74 4	86 6	96 8	37 9
Sawmills, &c.	54 10	55 9	55 10	61 2	60 11	65 5	73 5	90 7	103 4	48 6
" drivers	48 4	48 5	48 8	50 8	54 6	59 0	67 3	83 8	83 9	35 5
Sheet, plate, and glass working	56 10	54 2	58 8	61 6	66 10	67 3	72 11	90 5	96 0	39 2
Shirtmaking, &c.	46 6	51 3	60 0	59 9	63 0	67 6	71 5	83 5	97 4	50 10
Soapmaking	49 3	52 0	51 6	59 11	60 9	60 9	67 6	81 3	90 2	40 11
" drivers	49 3	57 4	49 7	56 9	58 10	63 7	69 9	86 5	94 3	45 0
Storemen and packers, No. 1	50 6	50 11	50 10	53 4	60 5	59 11	70 5	77 9	86 2	35 8
" " drivers	49 3	—	—	—	—	65 0	71 7	83 1	86 4	37 1
" " No. 2	52 8	51 1	52 6	57 2	60 6	65 4	69 6	80 1	—	—
" " drivers	49 5	—	51 9	—	—	66 4	70 9	83 4	—	—
Tailoring	60 11	61 7	63 8	65 7	66 11	67 3	79 3	93 7	105 9	44 10
Tanners and curriers	51 6	52 10	55 6	57 3	63 6	66 3	71 11	72 7	90 5	38 11
Tents, canvas, &c.	56 5	54 8	56 4	58 3	59 2	68 7	70 2	85 0	88 6	32 1
" bags, sacks, &c.	—	—	—	—	—	62 5	67 4	80 4	—	—
Tobacco, &c.	55 4	57 5	51 10	60 4	58 11	67 5	72 5	84 3	—	—
Turnery, &c.	56 7	61 8	58 1	66 0	68 4	75 1	77 0	86 5	91 0	34 5
Undertakers	55 6	55 3	58 1	60 6	59 5	64 11	70 9	77 0	77 3	21 9
" drivers	45 4	48 5	—	—	—	56 9	65 5	69 8	82 0	36 8
Wholesale grocers, tea blending, &c.	54 6	54 11	52 7	57 11	59 7	63 6	64 5	77 4	84 5	29 11
" " drivers	49 2	49 0	50 3	55 4	57 9	63 11	71 4	85 4	90 9	41 7
Wickerworkers, &c.	58 2	58 9	57 6	57 2	64 3	66 6	69 0	91 11	91 9	33 7
Wine and spirits	53 3	54 3	53 11	57 6	57 4	62 11	68 8	79 5	82 8	29 5
Woolscouring, &c.	51 9	46 6	51 10	55 7	60 6	60 4	70 5	79 8	92 1	40 4
Miscellaneous	53 7	56 1	57 2	59 6	59 10	65 6	72 7	82 5	91 10	38 3
Adult Females.										
Biscuits	17 4	18 5	18 4	23 0	20 3	23 2	32 1	33 5	36 8	19 4
Boots and shoes	28 8	23 10	24 5	30 7	31 0	33 10	34 4	41 7	48 5	19 9
Clothing, Ready-made	27 9	25 1	24 7	24 6	27 11	29 3	39 4	44 1	49 5	21 8
Confectionery	17 4	19 9	19 1	20 0	22 0	22 2	26 10	32 10	36 11	19 7
Drapers	30 1	30 11	28 9	31 11	34 9	34 11	36 9	41 5	42 10	12 9
Dressmaking	25 3	25 4	23 4	23 10	29 10	29 5	34 5	40 11	50 8	25 5
Fruit-preserving	22 6	21 10	21 4	23 6	25 0	27 8	33 11	34 9	34 5	11 11
Hardware	44 5	40 9	30 4	40 10	32 11	35 3	35 6	39 7	42 7	— 1 10
Hats and caps	25 7	22 8	23 8	20 3	28 4	27 10	32 4	39 6	45 3	19 8
Laundries, &c.	25 11	25 2	24 4	24 4	24 11	26 10	30 10	38 7	40 8	14 9
Millinery	27 8	29 8	24 11	27 9	28 8	31 0	34 3	40 4	50 7	22 11
Paperbags, &c.	—	22 6	21 6	18 11	24 1	24 5	32 6	33 7	45 0	—
Photography, &c.	23 6	31 11	24 3	24 7	25 1	27 9	25 4	34 9	39 7	16 1
Printing	20 8	21 10	21 4	23 1	26 3	28 5	30 3	41 1	47 4	26 8
Restaurants	20 3	20 5	19 8	22 1	22 8	22 4	23 4	*27 0	30 10	10 7
Shirtmaking	22 11	24 7	22 2	23 7	26 9	29 7	34 1	42 11	51 6	28 7
Tailoring	27 3	28 0	34 10	27 8	28 11	32 9	36 2	45 10	50 3	23 0

---

* These rates are exclusive of allowances for board and lodging.

SOUTH AUSTRALIA.

STATISTICAL REGISTER

OF

THE STATE OF SOUTH AUSTRALIA

FOR THE YEAR

1921-22.

PART VI.—FINANCE.

Compiled from Official Records.

W. L. JOHNSTON, Government Statist.

Printed in accordance with the Resolution of the House of Assembly, December 15th, 1922.

By Authority:
R. E. E. ROGERS, GOVERNMENT PRINTER, NORTH TERRACE.

1922.

A--No. 3.

PART VI.—FINANCE.

CONTENTS.

No.	Subject.	Page.
1	Revenue—Decennial Return	3
2	Revenue and Expenditure, Years ended June 30th, 1921, and June 30th, 1922	4
3	Balance-sheet, June 30th, 1922	6
4	Revenue, Territorial—Decennial Return	7
5	“ from Taxation—Details and Per Head of Population, 1916-17 to 1921-22	7
6	Revenue and Expenditure, General—Decennial Return	8
7	Land and Income Tax and Stamp Duties, &c.—Decennial Return	8
8	Stamp Duties—Decennial Return	8
9	Land and Income Taxes, Rates Levied per £, Years 1885-1922	9
10	Net Expenditure from Loans on various Public Works, 1921-22, and Aggregate	10
11	Public Debt Outstanding, June 30th, 1922, where Redeemable, and the Rates of Interest	10
12	“ “ “ Due Dates	11
13	Bank Deposits and Value Ratable Property—Decennial Return	11
14	Local Government—Area, Rates, and Capital, and Annual Value of Property, &c., of each Corporation and District Council, 1921	12
15	“ Finance, 1921	18
16	“ Loans and Rates of Interest, 1921	24
17	“ Loans Raised and Redeemed, 1921	25
18	“ Loans Outstanding, 1921, Dates of Maturity, and Objects for which Raised	26
19	“ Revenue and Expenditure—Decennial Return	28
20	Railway Revenue and Expenditure, &c.—Decennial Return	28
21	State Bank—Mortgage Bonds, Advances, Repayments, &c., Years 1897 to March 31st, 1922	29
21	“ Advances for Homes Act—Advances, Repayments, &c., June 30th, 1911 to 1922	29
22	Building and Investment Societies—Decennial Return	30
23	Registered Co-operative Societies—Decennial Return	30
24	Waterworks—Comparative Statement of Working Expenses, &c., Decennial Return	31
25	Life Assurance—Balance-sheet of Companies doing Business in South Australia, 1921	31
26	“ Revenue and Expenditure, 1921—South Australia	32
27	“ “ “ All Countries	32
28	“ New Business, 1921—South Australia	33
29	“ “ All Countries	33
30	“ “ 1917-1921—South Australia	34
31	“ “ “ All Countries	34
32	“ Total Business existing at end of 1921—South Australia	35
33	“ “ “ “ All Countries	35
34	“ Total Business existing at end of each Year, 1917-1921—South Australia	36
35	“ “ “ “ “ All Countries	36
36	“ Particulars relating to latest Valuation	37
37	Fire, Marine, and Accident Insurance, Years 1918, 1919, 1920 and 1921	37
38	Banking—Capital and Profits, 1922	38
39	Liabilities and Assets—Decennial Return	38
40	Liabilities, 1922	39
41	Assets, 1922	39
42	Coin and Bullion—Decennial Return	40
43	Notes in Circulation “	40
44	Course of Exchange on Drafts, 1922	41
45	“ “ Private Bills, 1922	41
46	Rate of Interest, 1922	41
47	Savings Bank—Amounts Deposited, Classified—Decennial Return	42
48	Balance-Sheet, June 30th, 1922	43
49	“ “ 1850-1922	44
50	Commonwealth Savings Bank—Business Transacted, 1922	45
51	“ “ “ “ “ 1913-1922	45
52	Banking—Depositors and Deposits in Savings and Banks of Issue, 1907-1922	46
53	Estates of Deceased Persons—Number of Estates in Age Groups and Average, Etc., 1921	47
54	“ Soldiers “ “ “ 1921	48

STATISTICAL REGISTER OF SOUTH AUSTRALIA, 1921-22.

PART VI.—FINANCE.

REVENUE, 1912-13 TO 1921-22.

No. 1.—Decennial Return showing the General Revenue of the Government of South Australia for Years ended 30th June.

Heads of Receipt.	1912-13.	1913-14.	1914-15.	1915-16.	1916-17.	1917-18.	1918-19.	1919-20.	1920-21.	1921-22.
I.—Taxation.	£	£	£	£	£	£	£	£	£	£
Probate and Succession Duties	58,812	226,367	113,734	183,919	134,620	170,185	221,729	192,540	158,107	197,764
Income Tax	210 034	240,995	236,269	212,418	264,946	452,303	542,007	662,384	852,001	975,043
Land Tax	141,807	136,602	131,897	154,483	139,372	165,468	154,621	146,335	168,020	162,104
Stamp Duties	101,498	101,093	81,007	114,170	145,079	179,522	213,130	325,035	370,288	346,918
Motor Tax	—	—	—	12,405	16,305	21,890	25,258	30,631	36,448	57,918
Licences	24,251	25,583	25,783	24,116	26,323	27,519	28,706	34,905	37,212	38,829
Total	536,402	730,640	588,690	701,511	726,645	1,016,887	1,185,451	1,391,830	1,622,076	1,778,576
II.—Public Works and Services.										
Harbors	108,219	115,031	99,039	107,836	162,850	217,558	238,502	405,940	440,632	463,207
Education	12,563	12,186	12,503	14,040	12,764	15,951	20,923	22,669	27,189	33,122
Railways	2,265,827	2,401,987	1,778,074	1,997,984	2,294,368	2,344,584	2,379,808	2,698,402	2,996,882	3,326,074
Waterworks	184,489	195,038	196,330	193,542	215,207	221,565	230,130	246,922	288,504	303,905
*Sewers	—	—	—	—	—	146,078	69,984	72,915	81,816	85,940
Rents of Public Buildings, &c.	5,893	5,078	4,570	4,471	4,194	4,580	7,858	6,375	6,711	7,445
Reimbursements, Fees, &c.	196,244	204,235	220,586	165,935	206,175	258,595	366,803	388,022	327,725	332,073
Total	2,773,235	2,933,555	2,311,102	2,483,808	2,895,558	3,208,911	3,314,008	3,841,245	4,169,459	4,551,766
III.—Other Receipts.										
Interest, Exchange, &c.	224,244	232,279	272,536	282,829	363,878	419,360	376,447	394,011	357,688	409,429
Miscellaneous Receipts, &c.	85,404	86,864	82,540	79,215	92,406	86,301	82,436	106,728	117,046	124,359
Total	309,648	319,143	355,076	362,044	456,284	505,661	458,883	500,739	474,734	533,788
IV.—Territorial.										
Land Proceeds of Sales of	128,408	66,071	34,277	29,563	28,557	33,172	33,448	40,301	50,892	33,764
Interest	93,935	96,474	48,960	64,345	81,048	83,532	117,668	93,648	103,722	105,527
Rents, Licences, &c., Crown Lands	131,998	129,755	86,759	168,439	144,467	137,805	135,530	133,814	138,268	143,380
Endowed Lands	5,921	7,015	5,731	6,608	10,704	4,450	3,732	3,117	3,612	3,089
Total	360,262	299,315	175,727	268,955	264,776	258,959	290,378	270,880	296,494	285,760
V.—Commonwealth of Australia	527,151	540,113	542,715	540,649	531,340	535,808	549,593	578,094	588,603	621,862
Total Revenue	4,506,698	4,822,766	3,973,310	4,356,967	4,874,603	5,526,226	5,798,313	6,582,788	7,151,366	7,771,752

* Previously a separate account, which was abolished on passing of Act 1282 of 1917.

EXPENDITURE, 1921-22.

No. 2.—Comparative Statement of the Expenditure of the State of South Australia for the Years 1920-21 and 1921-22.

	Year ended		Increase	Decrease
	June 30th, 1922.	June 30th, 1921.	In the Year ended June 30th, 1922.	
	£ s. d.	£ s. d.	£ s. d.	£ s. d.
Special Acts—				
Civil List	17,532 2 6	16,077 3 0	1,454 19 6	—
Commissioner of Audit	800 0 0	800 0 0	—	—
President Industrial Court	2,900 0 0	1,700 0 0	1,200 0 0	—
Agent-General	1,200 0 0	1,200 0 0	—	—
Public Service Commissioner	800 0 0	800 0 0	—	—
Adelaide University	13,231 0 0	12,618 10 0	612 10 0	—
Fire Brigades Board	13,338 5 0	10,900 4 1	2,438 0 11	—
Payment of Members of Parliament	18,154 16 10	10,643 15 1	7,511 1 9	—
Grants-in-aid to Corporations and District Councils	78,234 3 3	71,255 4 8	6,978 18 7	—
Public Debt—Interest on Bonds, Bills, and Stock	2,072,610 0 5	1,851,288 4 10	221,321 15 7	—
Redemption under Main Roads Fund Act, 1913	10,000 0 0	10,000 0 0	—	—
Reduction and Redemption of Public Debt, Act 648/96	129,614 2 5	—	129,614 2 5	—
Total Special Acts	2,358,414 10 5	1,987,283 1 8	371,131 8 9	—
I. *The Legislature—*				
Legislative Council	2,631 14 10	2,611 4 4	20 10 6	—
House of Assembly	4,362 9 10	3,799 11 7	562 18 3	—
Parliamentary Library	1,072 5 9	1,045 17 5	26 8 4	—
Office-keeper and Caterer, Parliament House	1,850 15 5	1,753 2 9	97 12 8	—
Electoral Department	5,782 3 10	13,366 4 5	—	7,584 0 7
Government Reporting	5,890 12 4	6,143 1 1	—	252 8 9
Parliamentary Standing Committee on Railways	2,028 10 5	1,833 16 10	194 13 7	—
Miscellaneous	12,167 6 6	12,195 0 10	—	27 14 4
Total	35,785 18 11	42,747 19 3	902 3 4	7,864 3 8
II. *Chief Secretary—*				
Private Secretary	330 13 10	419 6 7	—	88 12 9
Office of Chief Secretary	2,560 3 1	2,556 4 6	3 18 7	—
Public Service Commissioner's Office	1,398 12 8	1,946 15 4	—	548 2 8
Statistical	3.788 0 3	3,387 6 8	400 13 7	—
Audit	12,000 17 9	11,130 11 0	870 6 9	—
Public Actuary	1,768 19 2	1,654 19 11	113 19 3	—
Sheriff	1,389 8 8	1,327 5 7	62 3 1	—
Registrar-General of Births, &c.	4,149 19 5	4,070 3 8	79 15 9	—
Printing and Stationery Offices	46,114 15 6	47,321 6 10	—	1,206 11 4
Police	203,076 10 5	187,935 3 4	15,141 7 1	—
Gaols and Prisons—				
Gaols	16,835 0 5	16,518 3 10	316 16 7	—
Labor Prison	15,198 15 8	15,164 11 8	34 4 0	—
Inspector-General of Hospitals—				
General	4,361 12 3	4,089 15 2	271 17 1	—
Country Hospitals	43,915 8 3	38,693 15 10	5,221 12 5	—
Mental Hospital	70,236 5 8	79,670 7 3	—	9,434 1 7
Adelaide Hospital	79,765 10 10	77,533 9 7	2,232 1 3	—
Destitute Persons	47,149 13 11	50,895 12 2	—	3,745 18 3
State Children	49,235 10 6	47,482 6 4	1,753 4 2	—
Central Board of Health	4,662 7 7	9,000 3 10	—	4,337 16 3
Retiring Allowances, &c.	13,515 1 10	12,389 19 0	1,125 2 10	—
Miscellaneous	75,074 7 7	79,430 10 5	—	4,356 2 10
Total	*696,527 15 3	692,617 18 6	27,627 2 5	23,717 5 8
III. *Attorney-General—*				
Law Officers	8,420 2 9	8,247 2 2	173 0 7	—
Public Trustee	4,067 4 9	4,281 15 5	—	214 10 8
Supreme Court	11,346 9 4	8,576 9 4	2,770 0 0	—
Probate and Succession Duties Office	2,396 17 9	2,063 18 2	332 19 7	—
Registrar of Companies' Office	227 8 9	282 11 11	—	55 3 2
Court of Insolvency	2,217 6 7	2,246 13 4	—	29 6 9
Magistrates and Local Courts	20,441 14 8	20,272 19 6	168 15 2	—
Coroners	491 2 6	544 8 9	—	53 6 3
Registrar-General of Deeds	16,890 19 0	16,608 10 7	281 8 5	—
Government Motor Garage	5,888 13 6	5,846 18 3	41 15 3	—
Miscellaneous	458 13 8	1,663 17 3	—	1,204 3 7
Total	72,846 13 3	*70,635 4 8	3,767 19 0	1,556 10 5
IV. *Treasurer—*				
The Treasury	11,973 4 8	10,543 15 5	1,429 9 3	—
Agent-General in England	4,222 4 9	3,683 2 7	539 2 2	—
Land and Income Tax Department	34,475 10 10	34,348 12 3	126 18 7	—
Stamp Duty Department	5,879 3 10	3,827 5 1	2,051 18 9	—
Interest and Exchange	315,643 18 8	320,152 13 4	—	4,508 14 8
Unclaimed Moneys	91 18 4	208 11 4	—	116 13 0
Miscellaneous	6,065 19 4	4,681 15 4	1,384 4 0	—
Total	378,352 0 5	377,445 15 4	5,531 12 9	4,625 7 8
V. *Commissioner of Crown Lands and Immigration—*				
Lands and Survey	73,178 19 5	64,775 3 1	8,403 16 4	—
Local Government	6,244 5 6	6,033 18 10	210 6 8	—
Town Planning	—	5,893 9 5	—	5,893 9 5
Photolithography	1,838 0 5	1,735 15 0	102 5 5	—
Botanic Garden	10,400 8 0	10,402 17 2	—	2 9 2
Immigration	1,337 9 1	98 13 8	1,238 15 5	—
Public Works	187,010 2 6	229,934 6 8	—	42,924 4 2
Miscellaneous	50,438 11 0	46,856 16 3	3,581 14 9	—
Total	330,447 15 11	*365,731 0 1	13,536 18 7	48,820 2 9
VI. *Commissioner of Public Works—*				
Office of Commissioner of Public Works	3,868 0 6	3,577 5 9	290 14 9	—
Engineering	151,591 6 0	139,370 2 7	12,221 3 5	—
Works and Buildings Department	14,349 1 7	13,999 10 5	349 11 2	—
Government Offices	6,775 7 8	6,372 13 6	402 14 2	—
Cemeteries	3,935 16 10	3,025 4 7	910 12 3	—
Supply and Tender Board	48,052 14 1	42,565 2 3	5,487 11 10	—
Aborigines	25,557 6 10	26,536 4 5	—	978 17 7
Public Works	117,266 0 1	96,087 8 6	21,178 11 7	—
Miscellaneous	5.160 2 0	3,589 10 0	1,570 12 0	—
Total	376,555 15 7	335,123 2 0	42,411 11 2	978 17 7

* Owing to departmental rearrangements these figures will not agree with previous statements.

EXPENDITURE—*continued.*

No. 2.—Comparative Statement of Expenditure, &c.—*continued.*

	Year ended		Increase	Decrease
	June 30th, 1922.	June 30th, 1921.	In the Year ended June 30th, 1921.	
	£ s. d.	£ s. d.	£ s. d.	£ s. d.
VII. *Minister of Education*—				
Office of Minister	1,071 12 3	973 12 2	98 0 1	—
Education	514,709 7 7	498,396 3 11	16,313 3 8	—
Public Library, &c.	13,917 15 0	13,824 18 9	92 16 3	—
Schools of Mines	17,176 6 8	17,176 6 8	—	—
Observatory	2,443 3 1	2,789 9 11	—	346 6 10
Woods and Forests	42,046 7 7	43,559 13 11	—	1,513 6 4
Intelligence and Tourist Bureau	7,783 18 9	6,994 4 5	789 14 4	—
Miscellaneous	33,944 2 5	33,193 14 0	750 8 5	—
Total	633,092 13 4	616,908 3 9	18,044 2 9	1,859 13 2
VIII. *Minister of Industry*—				
Office of Minister	6,716 8 2	7,460 11 9	—	744 3 7
Department of Industry	9,712 0 9	8,975 13 4	736 7 5	—
Department of Chemistry	6,347 10 11	6,436 6 4	—	88 15 5
Miscellaneous	263 17 0	—	263 17 0	—
Total	23,039 16 10	22,872 11 5	1,000 4 5	832 19 0
IX. *Minister of Agriculture*—				
Office of Minister	3,438 13 2	3,148 15 9	289 17 5	—
Department of Agriculture	54,170 18 9	56,954 14 6	—	2,783 15 9
Agricultural College	20,361 5 10	17,732 7 8	2,628 18 2	—
Stock and Brands	8,272 16 5	9,003 8 10	—	730 12 5
Produce Department	73,741 4 4	92,447 1 10	—	18,705 17 6
Miscellaneous	2,769 6 1	21,687 18 2	—	18,918 12 1
Total	162,754 4 7	200,974 6 9	2,918 15 7	41,138 17 9
X. *Minister of Irrigation*—				
Irrigation and Reclamation Works	74,132 6 8	64,383 14 10	9,748 11 10	—
Miscellaneous	23,599 14 0	1,555 10 11	22,044 3 1	—
Total	97,732 0 8	65,939 5 9	31,792 14 11	—
XI. *Minister of Mines*—				
Mines	13,561 10 5	14,415 1 8	—	853 11 3
Total	13,561 10 5	14,415 1 8	—	853 11 3
XII. *Minister of Marine*—				
Office of Minister	7 12 6	10 12 5	—	2 19 11
Harbors Board	129,353 9 4	126,609 5 7	2,744 3 9	—
Miscellaneous	173 9 0	422 4 4	—	248 15 4
Total	129,534 10 10	127,042 2 4	2,744 3 9	251 15 3
XIII. *Minister of Railways*—				
Railways	2,507,271 0 8	2,607,185 16 8	—	99,914 16 0
Miscellaneous	5,325 2 0	6,718 11 7	—	1,393 9 7
Total	2,512,596 2 8	2,613,904 8 3	—	101,308 5 7
SUMMARY.				
Special Acts	2,358,414 10 5	1,987,283 1 8	371,131 8 9	—
As per Estimates—				
I. The Legislature	35,785 18 11	42,747 19 3	902 3 4	7,864 3 8
II. Chief Secretary	696,527 15 3	692,617 18 6	27,627 2 5	23,717 5 8
III. Attorney-General	72,846 13 3	*70,635 4 8	3,767 19 0	1,556 10 5
IV. Treasurer	378,352 0 5	377,445 15 4	5,531 12 9	4,625 7 8
V. Commissioner of Crown Lands and Immigration	330,447 15 11	*365,731 6 1	13,536 18 7	48,820 2 9
VI. Commissioner of Public Works	376,555 15 7	335,123 2 0	42,411 11 2	978 17 7
VII. Minister of Education	633,092 13 4	616,908 3 9	18,044 2 9	1,859 13 2
VIII. Minister of Industry	23,039 16 10	22,872 11 5	1,000 4 5	832 19 0
IX. Minister of Agriculture	162,754 4 7	200,974 6 9	2,918 15 7	41,138 17 9
X. Minister of Irrigation	97,732 0 8	65,939 5 9	31,792 14 11	—
XI. Minister of Mines	13,561 10 5	14,415 1 8	—	853 11 3
XII. Minister of Marine	129,534 10 10	127,042 2 4	2,744 3 9	251 15 3
XIII. Minister of Railways	2,512,596 2 8	2,613,904 8 3	—	101,308 5 7
Total (ordinary Expenditure)	5,462,826 18 8	5,546,356 19 9	150,277 8 8	233,807 9 9
CONTRIBUTION TO MEET EXPENSES AND DISCOUNTS IN FLOATING LOANS	5,000 0 0	10,000 0 0	—	5,000 0 0
GRAND TOTAL	7,826,241 9 1	7,543,640 1 5	521,408 17 5	238,807 9 9

Net Increase in the Year £282,601 7 8

---

* Owing to departmental rearrangements these figures will not agree with previous statements.

BALANCE-SHEET ON JUNE 30TH, 1922.

No. 3.—BALANCE-SHEET of Cash Transactions of the Government of South Australia on June 30th, 1922.

Dr.	£	s.	d.	£	s.	d.	£	s.	d.
To Public Debt Sinking Fund of South Australia (excluding £47,529 13s. 8d., cost of Public Securities, held as investment)				—			1,215,918	8	4
Friendly Societies' Stock Account (Act 1091 of 1912) (Proceeds of Sale of Inscribed Stock and Treasury Bills)				—			800	0	0
Metropolitan Abattoirs Loan Acts, 1092 of 1912, 1171 of 1914, and 1239 of 1916				—			376,335	0	0
Municipal Tramways Trust Loan Act, 913 of 1906				—			1,319,694	4	2
Loan from Commonwealth Government (Acts 1280 of 1917 and 1363 of 1919)				—			7,042,010	16	7
Loans for Repatriation of Discharged Soldiers—Loans from Commonwealth				—			3,548,815	18	6
Redemption of Public Securities Act, 1143 of 1913				—			434,585	7	4
Redemption of Public Securities Act, 1194 of 1915				—			218,479	11	3
Redemption of Public Securities Act, 1487 of 1921				—			1,227,612	0	11
Public Purposes Loan Act, 1227 of 1915 (Proceeds of Sale of Inscribed Stock)				—			569,233	0	9
Public Purposes Loan Act, 1438 of 1920 (Proceeds of Sale of Inscribed Stock)				—			6,611,308	16	5
Sundry Creditors—									
Public Debt—Interest				1,125,600	6	8			
Redemption Account				47,567	0	0			
Deposits with the Treasurer				4,190,207	8	4			
Imprest Account				23,556	13	10			
Railway Lands and Districts—Proceeds Sales of Lands, Traffic Receipts, &c.				257,561	6	3			
Metropolitan Abattoirs Board Sinking Fund				21,039	18	4			
Loans to Producers' Fund				5,467	1	0			
Commonwealth Advances to Local Government Bodies for Employment of Discharged Soldiers—Interest Account				140	16	8			
Sinking Fund				290	7	5			
Trust Funds—									
Adelaide Hospital Endowment Fund	18,920	5	7						
Australian Red Cross Fund	46,901	13	3						
Commissioners of Charitable Funds	41,264	13	10						
Account Department of Dentistry	13,198	3	11						
Court of Insolvency	2,398	8	1						
Curator of Convicts' Estates	538	4	3						
Irrigation Pumping Plant—Replacement Fund	50,048	1	9						
Lyrup Village Association	1,242	13	0						
Police Pension Fund	11,677	16	8						
Public School Teachers' Superannuation Fund	3,797	10	6						
Public Trustee	104,259	7	5						
Public Service Superannuation Fund	3,284	5	5						
South Australian Soldiers' Fund	293,117	9	4						
South Australian Soldiers' Insurance Fund	58,652	8	0						
Supreme Court	£129,512	18	5						
				778,813	19	5			
Treasurer's Drafts on the Agent-General				5	5	0			
							6,450,250	2	11
							£29,015,043	7	2

Cr.	£	s.	d.	£	s.	d.	£	s.	d.
By Revenue Account				—			1,544,412	10	7
Loan Works Accounts—Balances to Dr. of Loan Works				—			10,949,266	5	6
Public Debt—									
Expenses and Discounts in Floating Loans				—			41,755	1	0
Expenses and Discounts in Floating Loans from Commonwealth Government				—			152,979	4	11
Public Purposes Loan Act, 1028 of 1910—Unsold Stock and Bills				—			298	2	1
Public Purposes Loan Act, 1101 of 1912—Unsold Stock and Bills				—			7	2	0
Redemption of Public Securities Act, 1263 of 1916—Unsold Stock and Bills				—			7,007	6	5
Redemption of Public Securities Act, 1289 of 1917—Unsold Stock and Bills				—			2 924	5	6
Redemption of Public Securities Act, 1342 of 1918—Unsold Stock and Bills				—			549	6	4
Redemption of Public Securities Act, 1383 of 1919—Unsold Stock and Bills				—			3,484	13	11
Sundry Debtors—									
Advances to meet Special Payments to be accounted for				8,639	7	4			
Investment in Government Securities, &c.				109,201	11	1			
Water Districts—Interest and Maintenance Accounts (net balance)				7,799	2	5			
Renmark Irrigation Trust Loan Act, 650/96				19,641	5	0			
Pekina Creek Drainage Area—Interest and Maintenance Account				4,861	13	0			
Deposits and Suspense Accounts	£432,207	9	10						
Less Balances in Banks in other States, shown below	25,893	12	8						
				406,313	17	2			
							556,456	16	0
Repatriation of Discharged Soldiers				—			9,592,361	15	2
Metropolitan Abattoirs Board—Advances				—			363,072	11	2
Municipal Tramways Trust—									
Purchase Money, &c., Adelaide and Suburbs				222,489	15	2			
Purchase Money, &c., Adelaide and Suburbs—Interest				4,114	9	6			
Purchase Money, &c., Port Adelaide				3,055	16	2			
Advances for Construction				1,434,532	1	7			
							1,664,192	2	5
Loan to State Bank Fund				—			500,000	0	0
Produce Department—Trading Account				—			31,351	10	5
Commonwealth of Australia—Balance due to S.A. on current account				—			50,954	0	5
Stores in hand—									
To be charged to the various works, as Expenditure, when issued for consumption, viz. :—									
Public Stores				1,260,447	19	7			
Stationery Stores				30,828	0	4			
							1,291,275	19	11
Cash Balances—									
Adelaide—Treasurer				564,823	7	6			
Other States—In Commonwealth Bank				*25,893	12	8			
London—Agent-General (May 31st, 1922)				1,671,977	13	3			
							2,262,694	13	5
							£29,015,043	7	2

---

* £500 has been credited twice in the Treasury accounts and debited to Perth Bank Account. An adjustment will be made during 1922-23.

TERRITORIAL REVENUE.

No. 4.—RETURN showing the Amounts received at the Treasury for the Sale and Occupation of the Waste Lands of the Crown in the State for the Years 1916-17 to 1921-22.

	1916–17.			1917–18.			1918–19.			1919–20.			1920–21.			1921–22.		
	£	s.	d.	£	s.	d.	£	s.	d.	£	s.	d.	£	s.	d.	£	s.	d.
CROWN LANDS—																		
Sales	28,557	2	8	33,172	0	1	33,448	2	8	40,301	7	4	50,892	9	4	33,763	19	6
Interest	81,047	15	9	83,531	14	6	117,667	17	2	93,648	5	3	103,721	15	8	105,526	19	5
RENTS, &c., CROWN LANDS—																		
Aboriginal Reserves	8	0	0	9	1	0	1	1	0	1	1	0	2	2	0	—		
Agricultural, &c., Lands	87,897	18	3	87,234	0	3	84,785	9	4	83,775	11	11	85,488	10	11	90,628	14	5
Agricultural College, &c., Rents	370	12	6	402	5	0	374	1	11	349	19	4	340	8	8	350	17	10
Bark, Stone, Sand, &c., Licences	25	5	0	8	0	0	7	8	2	14	1	3	—			26	5	6
Closer Settlement Act—Leases under (except commonage)	10,678	1	4	5,652	9	8	5,337	9	2	5,138	13	0	3,874	9	11	3,827	6	1
Commonage	3,047	12	11	941	12	3	1,028	1	9	703	11	8	922	4	6	347	1	10
Dray Licences	45	17	6	42	7	5	38	12	3	32	0	0	43	7	6	44	1	6
Education Lands	508	14	5	403	8	7	449	17	7	454	19	1	391	10	7	434	2	5
Fibre and Sponge Licences	—			120	0	0	75	0	0	90	0	0	195	0	0	120	0	0
Gold Leases, &c.	379	4	0	358	1	11	394	19	2	489	8	1	496	17	3	349	14	9
Guano Rights	—			14	15	0	52	10	0	10	15	0	28	10	0	136	10	0
Mineral Leases and Licences	8,011	8	5	9,371	3	0	8,400	0	10	7,769	9	3	11,271	9	11	12,186	13	6
Miscellaneous Leases	5,246	16	2	4,989	3	9	5,752	15	11	4,965	17	2	5,243	16	3	5,506	7	2
Pastoral and Annual Leases, &c.	27,497	12	8	27,535	8	11	27,978	16	9	29,117	11	6	29,228	14	9	28,780	5	9
Scrub Leases	99	0	3	80	15	7	78	6	6	51	9	7	30	12	2	33	18	7
Timber, Sales of, &c., from Crown Lands	59	8	8	40	8	4	67	13	6	65	8	1	54	6	9	68	6	0
Timber Licences	212	6	3	190	14	1	218	11	3	219	4	6	203	15	6	240	9	9
Woods and Forests	10,326	0	5	4,039	16	7	3,358	7	11	2,767	4	9	3,271	6	5	2,738	6	9
Sundries	757	15	1	821	10	2	863	2	3	914	18	3	792	7	8	650	8	2
Total	264,776	12	3	258,958	16	1	290,378	5	1	270,880	16	0	296,493	15	9	285,760	8	11

REVENUE FROM TAXATION.

No. 5.—RETURN showing the Revenue Received from Taxation for the Years 1916-17 to 1921-22.

	1916-17.			1917-18.			1918-19.			1919-20.			1920-21.			1921-22.		
TAX.	£	s.	d.	£	s.	d.	£	s.	d.	£	s.	d.	£	s.	d.	£	s.	d.
Probate and Succession Duties	134,619	19	1	170,185	0	4	221,728	15	1	192,540	5	3	158,107	9	8	197,764	1	4
Land	139,371	9	9	165,468	11	9	154,621	3	8	146,335	10	6	168,020	1	7	162,104	7	10
Income	264,946	4	11	452,302	12	1	542,006	14	7	662,383	17	0	852,000	10	9	975,043	1	5
Stamp Duties *	145,078	19	4	179,521	9	4	213,129	17	4	325,034	9	9	370,288	5	5	346,918	0	8
Motor vehicles (*see also* LICENCES)	16,304	16	10	21,890	6	9	25,258	4	0	30,630	19	4	36,448	7	6	57,917	14	9
LICENCES.																		
Dairy	242	0	0	260	10	0	243	10	0	266	10	0	326	10	0	348	0	0
Food and Drugs	36	15	0	36	15	0	18	15	0	24	5	0	203	10	0	180	5	0
Private Hospitals and Maternity Homes	2	0	0	—			0	2	6	2	12	6	3	12	6	1	10	0
Places of Public Entertainment	452	16	11	501	13	4	422	15	4	548	4	0	501	19	6	581	2	0
Fertilisers	37	4	0	47	8	0	49	12	0	63	4	0	49	7	0	55	13	0
Inflammable Oil	150	15	0	241	10	0	162	0	0	195	15	0	203	10	0	241	0	0
Explosives	168	7	0	208	19	6	144	3	0	134	7	4	131	7	3	167	15	4
Marine Store and Secondhand Dealers	25	0	0	26	0	0	20	0	0	23	0	0	519	14	0	510	4	0
Legal Practitioners	875	0	0	890	0	0	860	0	0	1,140	0	0	1,105	0	0	1,145	0	0
Licensing Court	16,683	19	2	16,611	9	2	16,780	5	0	18,951	14	2	19,251	13	5	18,821	3	4
Medical Practitioners	10	10	0	15	15	0	19	19	0	73	15	0	95	10	0	75	10	6
Fishermen and Oyster Fishery	397	5	10	702	2	9	882	0	0	1,018	10	0	1,000	0	0	1,015	10	0
Marine Store Collectors	11	13	0	13	18	0	14	2	0	20	1	0	17	11	0	63	3	0
Totalizator	88	4	0	87	3	0	92	8	0	105	0	0	124	19	0	127	1	0
Motor Vehicles (*see also* TAX)	3,508	11	6	4,029	6	6	4,935	15	0	6,463	16	7	6,566	10	10	7,679	11	0
Land Brokers	510	0	0	550	0	0	695	0	0	800	0	0	810	0	0	920	0	0
Foster Mothers	20	9	0	22	1	0	22	5	0	19	6	0	18	1	0	16	4	0
Hide, Skin, and Wool Dealers	60	2	6	32	0	0	28	2	6	37	0	0	24	10	0	20	10	0
Appraisers	165	0	0	195	0	0	185	16	8	240	0	0	160	0	0	250	0	0
Auctioneers	2,645	8	4	2,847	10	0	2,962	10	0	3,427	10	0	4,090	0	0	4,451	5	0
Gun and Game ‡	20	10	0	19	15	0	17	7	6	1,155	0	0	1,848	10	0	1,431	7	6
Packet	100	0	0	80	0	0	60	0	0	110	0	0	80	0	0	90	0	0
Pawnbrokers	100	0	0	100	0	0	90	0	0	85	0	0	80	0	0	70	0	0
Public Conveyances	11	16	0	—			—			—			—			—		
Registration of Nurses	—			—			—			—			—			567	10	6
Total Taxation	726,644	17	2	1,016,886	16	6	1,185,451	3	2	1,391,829	12	5	1,622,076	10	5	1,778,576	11	2
Per head of Population	£1	12	11	£2	5	6	£2	11	10	£2	17	10	£3	6	0	£3	10	9

---

* For details of Stamp Duty see Table No. 8.

‡ Previous to 1919-20 collected by local authorities.

REVENUE AND EXPENDITURE.

No. 6.—Decennial Return showing the Total General Revenue and Expenditure of the Government of South Australia (exclusive of the Northern Territory).

Year ended June 30th.	General Revenue.				General Expenditure (including appropriations for Redemption of Public Debt).		Surplus Revenue. *	Deficit.	Total Amount of Revenue set aside for Redemption of Public Debt.
	Ordinary.	Territorial.	Received from Commonwealth.	Total.	Interest on Public Debt.	Total.			
	£	£	£	£	£	£	£	£	£
1913	3,619,285	360,262	527,151	4,506,698	1,040,138	4,330,282	176,416*	—	249,092
1914	3,983,338	299,315	540,113	4,822,766	1,137,474	4,604,130	218,636†	—	82,041
1915	3,254,868	175,727	542,715	3,973,310‡	1,207,937	4,662,395	—	689,085	83,028
1916	3,547,363	268,955	540,649	4,356,967	1,329,090	4,741,376	—	384,409	226
1917	4,078,487	264,776	531,340	4,874,603	1,474,275	5,190,453	—	315,850	139
1918	4,731,459	258,959	535,808	5,526,226	1,700,590	5,500,419	25,807	—	145
1919	4,958,342	290,378	549,593	5,798,313	1,733,801	5,876,811	—	78,498	10,111
1910	5,733,814	270,880	578,094	6,582,788	1,716,590	6,457,039	125,749	—	10,151
1921	6,266,269	296,494	588,603	7,151,366	1,851,288	7,543,640	—	392,274	10,173
1922	6,864,130	285,760	621,862	7,771,752	2,072,610	7,826,241	—	54,489	139,783
Total	47,037,355	2,771,506	5,555,928	55,364,789	15,263,793	56,732,786	546,608	1,914,605	584,889

* Surplus Revenue set aside for Redemption of Public Debt under subsection III., Act 788 of 1902 and Act 911 of 1906. Act suspended after 1912-13.

† After the financial year 1912-13 the Surplus Revenue Act (see *) was suspended and the credit balance carried forward to 1914-15.

‡ Excluding carry forward of £218,636 from 1913-14.

LAND AND INCOME TAX AND STAMP DUTIES.

No. 7.—Decennial Return showing the number of Land and Income Tax Payers in South Australia, and the Net Receipts from Land and Income Tax and Stamp Duties.

Year of Collection ended June 30th.	Number of Taxpayers.		Net Receipts.							
			South Australia.			Average per Taxpayer.			Stamp Duties.	
	Land.	Income.	Land.	Income.	Total.	Land.	Income.	Cost of Collection. Per cent.	Amount.	Cost of Collection. Per cent.
	No.	No.	£	£	£	£ s. d.	£ s. d.	£ s. d.	£	£
1913	75,647	16,929	141,807	a210,034	351,841	1 17 6	12 8 2	5 8 8	101,498	1 7 11
1914	78,772	18,434	136,602	b240,995	377,597	1 14 8	13 1 5	5 1 4	101,093	1 10 1
1915	82,028	18,271	131,897	c236,269	368,186	1 12 2	12 18 8	4 13 2	81,007	1 15 4
1916	82,812	16,953	154,483	212,418	366,901	1 17 3	12 10 6	4 19 7	114,169	1 9 5
1917	85,667	22,566	139,372d	264,946	404,318	1 12 6	11 14 10	5 6 3	145,079	1 8 11
1918	87,065	31,440	165,468	e452,303	617,771	1 18 0	14 7 8	4 7 2	179,521	1 6 0
1919	88,657	48,844	154,621	e542,007	696,628	1 14 10	11 1 11	2 19 4	213,129	1 8 0
1920	90,502	50,890	146,335	ef662,384	808,719	1 12 4	13 0 3	3 0 2	325,034	0 18 7
1921	91,260	72,142	168,020g	efh852,036	1,020,056	1 16 9	11 16 2	2 19 2	370,288	1 0 8
1922	96,120	73,314	162,104i	efhj975,053	1,137,157	1 13 9	13 6 0	3 0 7	346,918	1 5 10

(a) General improvement due to good seasons. (b) Includes returns held over pending settlement of Federal Land Tax appeals. (c) Includes balance of reserve suspense brought into this year's revenue by Treasury, £6,473 1s. 5d. (d) Payments on appeal outstanding. (e) Exemption reduced to £150, rates raised, and bachelor's tax charged. (f) Includes 25 per cent. super tax. (g) New assessment 1920. (h) Abolishment of clause exempting income from land valued at £1,000 and under. (i) Payments on appeals still outstanding. (j) General increases in salaries.

STAMP DUTIES.

No. 8.—Decennial Return showing Amounts Received under Stamp Acts from July 1st, 1912, to June 30th, 1922.

Item.	1912-13.	1913-14.	1914-15.	1915-16.	1916-17.	1917-18.	1918-19.	1919-20.	1920-21.	1921-22.
	£	£	£	£	£	£	£	£	£	£
Ordinary Duties—Impressed Stamps	61,141	60,522	45,394	63,037	68,050	86,398	113,122	200,984	224,300	185,477
Ordinary Duties—Adhesive Stamps	18,260	18,056	16,011	24,031	29,821	31,679	33,841	41,743	44,742	46,149
Note Tax	1,266	908	717	638	590	554	519	507	496	490
Totalizator	15,247	15,640	12,866	20,828	24,880	27,366	31,789	38,749	49,016	58,193
Annual Licences	5,584	5,967	6,019	5,635	6,587	7,051	7,347	7,741	9,726	11,027
Amusement Duty	—	—	—	—	15,151	26,473	26,511	35,310	42,008	45,582
Totals	101,498	101,093	81,007	114,169	145,079	179,521	213,129	325,034	370,288	346,918

RATES—LAND AND INCOME TAXES.

No. 9.—RETURN showing the Rates Levied in the Pound for each year from 1885 to 1922.

LAND TAX.

Year of Assessment.	Rates (Ordinary).	Extra for Additional Taxation.	Absentee.
	s. d.	s. d.	
1885–1894	0 0½	Nil	Nil
1895–1902	0 0½	0 0½	20 °/ₒ on total tax
1903	0 0¾	0 0½	20 °/ₒ on ½d. and ½d.
1904	0 0½	0 0½	20 °/ₒ on total tax
1905	0 0¾	0 0¾	
1906–1922	0 0½	0 0½	

INCOME TAX.

Income for Year Ending December 31st.	Individuals.					Companies (No exemption).		Remarks.
	Exemption.	Rate Personal Exertion.		Rate Property.		Personal Exertion	Property	
	£	s. d.		s. d.		s. d.	s. d.	
1884–6	300	0 3		0 6		0 3	0 6	Exemption allowed to all individuals.
1887–91	200	0 3		0 6		Nil	0 6	" " "
1892	200	0 4½		0 9		Nil	0 9	" " "
1893	200	0 6		1 0		Nil	1 0	" " "
		Up to £800.	Over £800.	Up to £800.	Over £800.	Up to £800.	Over £800.	
		s. d.	s. d.	s. d.	s. d.	s. d.	s. d.	
1894	200	0 4½	0 6	0 9	1 0	0 9	1 0	Exemption allowed to all individuals.
1895	125	0 4½	0 6	0 9	1 0	0 9	1 0	No exemption when net income exceeds £425.
1896–8	150	0 4½	0 6	0 9	1 0	0 9	1 0	No exemption when net income exceeds £450
1899–1901	200	0 4½	0 6	0 9	1 0	0 9	1 0	Exemption allowed to all individuals.
1902	135	0 4½	0 7	0 9	1 1½	0 9	1 1½	No exemption when net income exceeds £400 nor to absentees.
1903–7	150	0 4½	0 7	0 9	1 1½	0 9	1 1½	No exemption when net income exceeds £400 nor to absentees.
1908–16	200	0 4½	0 7	0 9	1 1½	0 9	1 1½	Exemption allowed to all individuals except absentees.

Year Ending June 30th.	Personal Exertion.		Property.		Super Tax.		Remarks.
	Grade.	Rate.	Grade.	Rate.	Grade.	Rate.	
	£ £	s. d.	£ £	s. d.	£ £	s. d.	
1917. (Exemption £150)	1 to 400 401 " 700 701 upwards	0 5 0 7 0 9	1 to 400 401 " 900 901 upwards	0 10 1 0 1 3	1,001 to 5,000 5,001 " 10,000 10,001 upwards	0 6 1 0 1 6	Companies at Property Rates. Bachelor Tax £1.

Year Ending June 30th.	Grade.	Personal Exertion Rate.	Property Rate.	Remarks.
	£ £	s. d.	s. d.	
1918. (Exemption £150)	1 to 400	0 5	0 10	Companies at Property Rates. Bachelor Tax £1.
	401 " 700	0 7	1 0	
	701 " 1,000	0 9	1 3	
	1,001 " 5,000	1 2	1 7	
	5,001 " 10,000	1 7	1 10	
	10,001 upwards	1 10	2 3	
1919-22.	Same as 1918, with super tax equal to 25 °/ₒ of the total amount of income tax			

Income up to 5 °/ₒ on the unimproved value of land exempt during years 1885 to 1887. Repealed December, 1887.

Repealed as from July 1st, 1919, of exemption from taxation of income from land the unimproved value of which does not exceed £1,000.

LOAN EXPENDITURE.

No. 10.—Return showing Net Expenditure from Loan Fund on various Works and Services during the year 1921-22, and the Net Aggregate to June 30th, 1922.

Works.	Credits 1921-22.	Expended Year 1921-22.	Net Aggregate to June 30th, 1922.
	£ s. d.	£ s. d.	£ s. d.
Railways	—	572,482 9 10	a22,024,413 9 11
Telegraph and Telephone	—	—	991,772 10 9
Waterworks—			
Water Supply	—	574,009 5 7	7,602,156 7 7
Water Conservation	—	51,106 4 1	1,389,308 10 10
Sewers and Drainage—			
Adelaide Sewerage	—	79,805 19 8	1,346,411 0 6
South-Eastern Drainage	—	27,417 14 4	816,210 15 6
Overflow River Sturt	—	—	6,477 4 1
Harbor Works	—	647,399 5 5	4,236,748 0 0
Jetties and Lighthouses	—	64,891 7 0	569,699 9 9
Lights, Coastal and Harbors	—	2,079 18 11	13,691 12 0
Main Roads and Bridges—			
Main Road—Adelaide to Port Adelaide	—	3,617 2 0	139,987 0 1
Construction of Roads	—	31,690 7 8	262,648 7 10
Roads—Torrens Gorge to Gumeracha	—	34,840 3 8	166,267 13 4
Main Roads—Reconstruction	—	38,972 1 1	169,391 16 7
Main Roads and Bridges—Construction	—	—	1,300,790 6 11
Total Main Roads and Bridges	—	109,119 14 5	2,039,085 4 9
Defences	—	—	291,615 5 5
Village Settlements	—	—	83,052 10 9
Blockholders' Loans	172 8 6	—	736 19 5
Working Men's Blocks	830 8 5	—	28,490 2 8
Improvement Pastoral Leases	5,876 15 9	—	890,738 0 7
Lands Repurchased for Settlement	50,104 17 6	—	1,942,108 19 6
Buildings and other Public Works—			
Geological Examinations	—	—	5,111 8 11
Adelaide University—Engineering and Physics School	—	3 12 4	3 12 4
Agricultural Farm and College	—	—	21,244 9 10
Schoolhouses	—	59,153 10 7	966,392 8 3
New Government Offices	—	—	76,563 10 4
Quarantine Buildings	—	—	20,209 2 10
New Parliament Buildings	—	—	165,404 10 4
South Australian Institute and Public Library	—	—	30,451 9 4
General Post Office, New Wing	—	—	19,439 8 8
Embankment, St. Kilda	—	—	24,587 12 10
Produce Stores	7,793 1 8	—	196,748 0 0
Vermin-proof Fencing	18,977 1 10	—	202,317 0 0
South Australian Art Gallery	—	—	22,452 14 2
Glanville Workshops	—	25,016 11 2	35,135 0 0
Explosive Magazine	—	14 18 6	15,850 18 1
Irrigation and Reclamation of Swamp Lands	—	501,513 5 6	2,657,532 5 8
The Magill Old Folks' Home	—	—	54,299 5 0
Harbor Board Offices	—	153 12 11	31,249 10 2
New Police Barracks	—	—	13,233 0 11
Land for Public Buildings	—	—	35,259 1 0
Reclamation Works, Port Adelaide	—	—	3,563 18 8
Mental Hospital, Parkside	—	24,429 5 9	26,367 11 5
Mental Hospital, Enfield	—	5,960 9 11	30,547 16 1
Adelaide Hospital	—	—	30,000 0 0
Adelaide Police Court	—	8,904 17 5	9,026 11 11
New Industrial Court	—	—	0 12 6
Local Court House	—	—	0 13 3
Ship-building Yards	—	—	60,000 0 0
Lessees' Reclaimed Swamp Lands—Loans	2,491 10 10	—	58,558 7 4
Advances to Settlers	11,311 15 7	—	431,441 9 0
Advances for Homes	—	—	1,536,732 14 2
Returned Soldiers' Settlements	—	—	—
Afforestation—Purchase of Land	—	8,164 3 2	51,516 9 9
Lands Repurchased for Scenic Reserves, &c.	—	—	4,621 17 6
Sheds and Tanks for Settlers	—	13,205 13 8	49,071 8 7
Bulk Handling Wheat	—	—	19,944 7 0
Loans to Producers	—	4,000 0 0	21,331 19 9
Royal Agricultural and Horticultural Society	—	10,000 0 0	15,000 0 0
Loans for Fencing	—	9,297 9 3	30,955 8 6
Renmark Irrigation Trust	11,540 11 8	—	6,000 0 0
Purchase and Erection of Weighbridges	—	300 14 2	304 16 5
Unapportioned	—	—	1,814,778 5 11
Grand totals	109,008 11 9	2,798,430 3 7	53,065,965 0 5
Less Debits		109,008 11 9	
Net Credits		2,689,421 11 10	
Grand total Debits for Year			3,593,904 0 10
Grand total Credits for Year			904,482 9 0
Net Debits for Year			2,689,421 11 10

a. Including Port Augusta to Oodnadatta Railway.

PUBLIC DEBT.

No. 11.—Return showing Public Debt outstanding June 30th, 1922, Kind of Stock, where Redeemable, and Rates of Interest.

Total Debt.				Kind of Stock.			
Rate of Interest.	Redeemable.		Total.	Stock.	Redeemable.		Total.
	London.	Common-wealth.			In London.	In Common-wealth.	
	£	£	£		£	£	£
6½%	2,997,000	3,000	3,000,000	Debentures	—	—	—
6%	3,000,000	6,151,813	9,151,813				
5½%	4,695,400	5,968,567	10,663,967				
5¼%	775,000	106,100	881,100	Inscribed Stock	24,529,466	22,656,447	47,185,913
5%	1,978,000	2,251,128	4,229,128				
4¾%	—	500,000	500,000				
4½%	—	900,234	900,234				
4¼%	—	2,600,000	2,600,000	Total	24,529,466	22,656,447	47,185,913
4%	6,342,093	728,900	7,070,993				
3¾%	1,191,000	2,675,410	3,866,410				
3½%	4,364,624	1,233,137	5,597,761	Treasury Bills	4,116,000	3,086,775	7,202,775
3%	3,302,349	2,624,933	5,927,282				
Total	28,645,466	25,743,222	54,388,688	Total	28,645,466	25,743,222	54,388,688

—Note. *Including* Municipal Tramway Trust, £1,664,192, loan to Metropolitan Abattoirs Board of £363,073, and *excluding* Port Augusta to Oodnadatta Railway, £1,759,003, and Northern Territory, £2,209,294, for which the Commonwealth Government is responsible.

DUE DATES OF PUBLIC DEBT.

No. 12.—Return showing the Due Dates of the Public Debt of South Australia outstanding on June 30th, 1922.

Year.	Redeemable in		Total.
	London.	Commonwealth.	
	£	£	£
1922	779,455	625,892	1,405,347
1923	11,117	1,362,138	1,373,255
1924	307,398	5,253,450	5,560,848
1925	22,000	6,655,669	6,677,669
1926	839,500	1,723,238	2,562,738 *a*
1927	—	1,220,116	1,220,116
1928	—	1,068,748	1,068,748
1929	200,002	411,129	611,131
1930	25	302,650	302,675
1931	—	450	450
1932	—	1,225	1,225
1933	—	368,912	368,912
1934	789,400	254,021	1,043.421
1935	—	1,150	1,150
1916-1935	1,477,349	—	1,477,349 *b*
1917-1936	1,614,073	—	1,614,073 *c*
1921-1923	2,000,000	4,362	2,004,362 *d*
1921-1936	13,250	—	13,250
1922-1927	1,400,000	—	1,400,000
1926-1936	—	1,940	1,940
1936	2,038,493	582,624	2,621,117
1937	—	15,586	15,586
1938	—	92,383	92,383
1939	2,351,303	218,196	2,569,499
1940	—	14,860	14,860
1930-1940	5,997,000	3,000	6,000,000
1940-60	3,000,000	—	3,000,000
Interminable (indefinite)	5,805,101	5,561,483	11,366,584
Total	28,645,466	25,743,222	54.388,688 *ef*

a £837,699 of this amount is redeemable at any time between January 1st, 1916, and January 1st, 1926, at option of the Government.

b Redeemable at any time between October 1st, 1916, and April 1st, 1935, upon six months' notice being given by the Government.

c Redeemable at any time between April 1st, 1917, and April 1st, 1936, upon six months' notice being given by the Government.

d Redeemable at any time between January 1st, 1921, and May 1st, 1936.

e *Excluding* £1,759,003, Port Augusta and Oodnadatta Railway, and Northern Territory Debt, £2,209,294, for which the Commonwealth Government is responsible.

f *Including* loans to Municipal Tramway Trust, £1,664,192, Metropolitan Abattoirs Board of £363,073.

BANK DEPOSITS AND VALUE RATABLE PROPERTY.

No. 13.—Decennial Return showing Total Bank Deposits and Annual and Capital Value of Ratable Property in South Australia, 1913-1922.

Year Ended June 30th.	Bank Deposits.			Ratable Property.	
	Banks of Issue.	Savings Banks (including Penny Banks).	Total.*	Annual Value.	Approximate Capital Value.
	£	£	£	£	£
1913	11,714,787	8,766,182	20,351,038	4,074,169	85,128,982
1914	12,248,014	9,366,491	21,317,964	4,331,928	88,394,081
1915	11,857,005	9,595,156	20,938,453	4,519,554	90,515,507
1916	13,631,828	10,035,036	22,985,234	4,668,868	92,272,929
1917	15,812,959	11,391,352	26,204,208	4,742,023	94,405,313
1918	18,594,391	12,897,480	30,266,463	4,870,504	98,100,538
1919	23,650,543	14,802,122	36,917,057	5,066,592	99,905,202
1920	22,421,646	15,496,513	36,319,912	5,239,194	104,291,322
1921	22,099,455	16,317,353	36,516,231	5,582,896	111,490,271
1922	22,470,645	16,931,807	37,373,764	—	—

* Deposits in Savings Department of Commonwealth Bank are included under both Banks of Issue and Savings Banks, but are only counted once in total.

CORPORATIONS AND DISTRICT COUNCILS—

No. 14.—Return showing the Area, Population, Number of Houses, Capital and Assessment Value of
(Corporation Year ends November

Name of Corporation or District Council.	Council Number.	Area.	Population (Estimated).	Ratepayers.	Buildings.				Built during Year.			
					Dwellings.							
					Occupied.	Unoccupied.	Other.	Total.	Dwellings.	Other.	Additions.	Total Value.
METROPOLITAN AREA.		Acres.	No.	No.	No.	No.	No.	No.	No.	No.	£	£
Corporations.												
City of Adelaide	1	3,268	39,357	14,294	8,160	142	1,989	10,291	6	14	116,736	190,916
*City of Pt. Adelaide (1910)	2	8,722	30,444	6,950	6,290	138	500	6,928	89	37	8,000	93,000
City of Unley	3	3,524	34,632	11,500	7,871	412	85	8,368	290	29	9,189	289,101
Brighton	4	1,970	3,031	1,759	625	54	14	693	51	—	1,386	49,311
*Glenelg (1912)	5	676	8,163	2,283	1,822	80	87	1,989	46	—	23,374	71,078
Henley and Grange	6	1,280	4,119	1,365	806	63	30	899	42	20	359	36,520
*Hindmarsh (1911)	7	1,208	12,575	4,012	2,716	64	319	3,099	35	20	5,675	38,727
Norwood and Kensington	8	970	15,086	5,236	3,386	95	140	3,621	24	3	7,758	31,517
*St. Peters (1910)	9	923	11,206	4,226	2,530	83	36	2,649	37	9	1,376	31,867
*Thebarton (1909)	10	1,038	14,077	2,800	3,195	107	—	3,302	78	—	4,256	63,177
Total	—	23,579	172,690	54,425	37,401	1,238	3,200	41,839	698	132	178,109	895,214
District Councils.												
Burnside	11	6,080	16,410	7,041	3,545	158	35	3,738	88	2	3,178	92,998
Campbelltown	12	5,760	4,000	1,130	662	21	20	703	19	—	260	14,662
Crafers	13	10,560	1,954	654	423	58	4	485	5	—	—	2,300
East Torrens	14	25,920	2,246	450	394	26	9	429	2	—	—	800
Marion	15	13,768	3,092	1,490	647	11	17	675	31	1	150	22,000
Mitcham	16	17,593	9,194	3,953	2,039	112	24	2,175	175	4	530	159,080
Payneham	17	1,760	4,929	2,500	1,158	51	12	1,221	62	20	2,300	58,100
Prospect	18	1,920	13,000	4,833	3,025	216	—	3,241	252	—	—	200,259
Stirling	19	19,840	3,140	1,413	755	25	8	788	4	—	—	4,000
Walkerville	20	600	4,222	1,443	920	46	26	992	21	4	9,366	33,626
West Torrens	21	7,750	9,000	2,580	1,920	168	136	2,224	305	36	4,500	199,098
Woodville	22	9,445	12,719	5,195	2,782	160	23	2,965	236	21	—	175,725
Yatala North	23	21,760	1,280	350	270	17	7	294	4	1	—	2,500
Yatala South	24	11,667	3,087	1,250	637	21	6	664	10	—	—	7,000
Total	—	154,423	88,273	34,282	19,177	1,090	327	20,594	1,214	89	20,284	972,148
Total Metropolitan	—	178,002	260,963	88,707	56,578	2,328	3,527	62,433	1,912	221	198,393	1,867,362
COUNTRY.												
Corporations.												
Burra	25	3,015	1,807	530	430	37	34	501	3	—	—	6,500
Clare	26	405	1,069	282	238	—	29	267	1	—	—	900
Davenport	27	1,035	1,128	300	239	—	2	241	3	—	—	1,600
Edithburgh	28	1,470	802	157	164	7	45	216	2	1	260	1,090
*Gawler	29	570	1,775	637	425	20	150	595	2	3	1,000	3,600
Gladstone	30	2,243	904	231	186	5	41	232	3	2	900	7,400
Goolwa	31	1,330	563	340	137	4	—	141	1	—	325	925
Jamestown	32	1,027	1,369	492	323	22	49	394	3	3	800	4,600
Kadina	33	1,026	2,512	920	593	22	169	784	2	3	—	10,440
Kapunda	34	566	1,564	573	380	35	46	461	1	1	1,000	5,000
Laura	35	1,115	634	215	144	13	48	205	—	—	160	160
Maitland	36	228	480	165	98	6	52	156	—	4	—	2,000
*Moonta (1909)	37	323	1,355	528	333	14	95	442	3	—	1,000	4,500
*Mount Gambier (1911)	38	2,046	4,008	1,498	851	35	141	1,027	14	—	2,700	12,700
*Peterborough (1913)	39	1,897	2,189	675	499	57	53	609	4	—	—	2,400
*Port Augusta (1917)	40	310	1,390	562	281	7	41	329	1	—	—	360
Port Augusta West	41	2,100	384	210	83	3	4	90	—	—	—	—
*Port Pirie (1911)	42	4,270	9,893	3,897	2,328	315	370	3,013	32	13	1,000	20,000
Port Wakefield	43	934	565	190	128	—	23	151	—	—	200	200
*Quorn (1913)	44	425	908	276	178	—	14	192	8	—	50	4,450
Strathalbyn	45	1,090	1,021	310	256	7	30	293	5	—	—	3,500
Victor Harbor	46	690	1,878	320	254	16	—	270	16	—	8,000	32,384
Wallaroo	47	2,075	3,331	1,037	727	38	52	817	7	—	200	2,420
*Yorketown (1913)	48	190	511	140	106	8	39	153	2	1	300	1,900
Total	—	30,380	42,040	14,485	9,381	671	1,527	11,579	113	31	17,895	129,029
District Councils.												
Aldinga	49	21,760	507	124	116	7	1	124	1	—	—	800
Alma Plains	50	53,120	1,147	280	265	6	8	279	5	—	—	4,500
Angas	51	84,480	506	158	110	6	2	118	—	3	500	800
Angaston	52	52,960	3,223	768	701	3	38	742	23	—	3,000	24,600
Apoinga	53	190,080	725	200	147	3	—	150	—	—	—	—
Balaklava	54	130,240	2,044	759	509	11	54	574	1	—	—	700

AREA, RATES, ETC., 1921.

Ratable Property, Rates Struck, and Amounts Levied, in the State of South Australia for the Year 1921.

30th, District Council June 30th).

Capital Value of Ratable Property.	Assessment Value of Ratable Property.	Rates.														Council Number.
		Amount Struck in the Pound.							Amounts Levied.							
		General.	Special.					Total.	General.	Special.					Total.	
			Lighting.	Sanitary and Health.	Police.	Parks and Ovals.	Other.			Lighting.	Sanitary and Health.	Police.	Parks and Ovals.	Other.		
£	£	s. d.	s. d.	s. d.	s. d.	s. d.	s. d.	s. d.	£	£	£	£	£	£	£	
17,378,100	868,904	1 3¾	0 2½	0 8¾	0 1½	0 3	0 0½	2 8	57,032	9,051	31,679	5,431	10,861	1,810	115,864	1
5,830,000	*1,636,035	0 3¾	0 0½	0 1⅜	0 0¼	0 0¼	0 0⅜	0 6½	19,328	2,644	7,271	1,322	1,322	3,082	34,969	2
5,991,100	299,555	1 5½	0 2	0 5¾	0 0½	0 0½	0 0¼	2 2½	21,827	2,496	7,175	624	624	596	33,342	3
723,130	36,156	1 3	0 2	0 2½	—	0 1¾	0 0¾	1 10	2,260	301	377	—	264	113	3,315	4
2,250,000	*428,436	0 2¾	0 0·56	0 0·53	0 0·20	0 0·46	—	0 4½	4,780	973	921	348	799	—	7,821	5
723,040	36,153	1 4	0 2	0 2	—	—	0 2	1 10	2,410	302	301	301	—	—	3,314	6
1,750,000	*328,733	0 3⅓	0 1⅓	0 1⅔	0 0⅓	0 0⅓	—	0 7	4,566	1,826	2,282	457	457	—	9,588	7
2,465,080	123,254	1 1	0 2½	0 5	0 0½	0 1	0 2	2 0	6,676	1,284	2,568	257	513	1,027	12,325	8
1,733,411	*481,995	0 2·69	0 0·45	0 0·62	0 0·09	0 0·12	0 0·03	0 4	5,402	904	1,245	181	241	60	8,033	9
2,343,907	*334,098	0 3¾	0 0¾	0 1¼	0 0¼	—	—	0 6	5,220	1,044	1,740	348	—	—	8,352	10
41,187,768	§2,037,462	—	—	—	—	—	—	—	129,501	20,825	55,559	9,269	15,081	6,688	236,923	
3,169,848	160,662	1 9	—	—	—	—	—	1 9	14,058	—	—	—	—	—	14,058	11
798,640	39,932	1 6	—	—	—	—	—	1 6	2,995	—	—	—	—	—	2,995	12
345,220	17,261	1 4	—	—	—	—	—	1 4	1,151	—	—	—	—	—	1,151	13
285,940	14,297	1 2	—	—	—	—	—	1 2	834	—	—	—	—	—	834	14
677,180	33,859	1 4	—	—	—	—	—	1 4	2,257	—	—	—	—	—	2,257	15
1,711,800	85,590	1 5	0 2	—	—	—	0 6	2 1	6,063	538	—	—	—	247	6,848	16
978,420	48,921	1 4	—	—	—	—	0 2	1 6	3,261	—	—	—	—	408	3,669	17
2,213,440	110,672	1 4	—	0 1	—	—	—	1 5	7,378	—	461	—	—	—	7,839	18
598,380	29,919	1 2	—	—	—	—	—	1 2	1,745	—	—	—	—	—	1,745	19
993,160	49,658	1 9	—	—	—	—	—	1 9	4,374	—	—	—	—	—	4,374	20
1,444,680	72,234	1 10	—	—	—	—	—	1 10	6,621	—	—	—	—	—	6,621	21
2,033,920	101,696	1 7	—	—	—	—	—	1 7	8,051	—	—	—	—	—	8,051	22
416,560	20,828	1 0	1½d, ½d	0 0½	—	—	—	1 1	1,041	62	43	—	—	—	1,146	23
707,080	35,354	1 2	—	—	—	—	0 3	1 5	2,062	—	—	—	—	101	2,163	24
16,374,268	820,883	—	—	—	—	—	—	—	61,891	600	504	—	—	756	63,751	
57,562,036	§2,858,345	—	—	—	—	—	—	—	191,392	21,425	56,063	9,269	15,081	7,444	300,674	
196,940	9,847	1 6	0 4	0 9	—	0 2	—	2 9	739	164	369	—	82	—	1,354	25
188,280	9,414	1 0	0 3	1 0	—	—	—	2 3	471	117	471	—	—	—	1,059	26
126,600	5,725	1 0	—	0 6	—	—	0 3	1 9	286	—	143	—	—	72	501	27
61,670	3,084	1 3	—	0 3	—	—	—	1 6	193	—	39	—	—	—	232	28
414,400	*53,939	0 6½	0 1	0 0¾	0 0⅜	0 0⅞	0 0½	0 10	1,461	225	169	84	197	112	2,248	29
124,000	6,200	1 2	—	0 8	—	—	—	1 10	362	—	207	—	—	—	569	30
61,680	4,612	1 0	—	—	—	—	0 3	1 3	231	—	—	—	—	58	289	31
301,040	14,787	1 4	0 4	0 4	—	—	—	2 0	986	246	246	—	—	—	1,478	32
439,140	21,957	1 0	—	0 2	—	—	0 8	1 10	1,098	—	183	—	—	732	2,013	33
230,020	11,501	1 3	0 3	0 4	—	—	0 3	2 1	719	144	192	—	—	143	1,198	34
94,300	4,910	1 5	0 2	0 7	—	—	—	2 2	349	41	143	—	—	—	533	35
88,780	4,439	1 2	0 6	0 2	—	—	—	1 10	259	111	37	—	—	—	407	36
300,000	*30,984	0 7	0 1	0 1	—	—	—	0 9	904	129	129	—	—	—	1,162	37
862,400	*235,240	0 3	0 0½	0 0½	—	0 0½	—	0 4½	2,940	490	490	—	490	62	4,472	38
131,700	*38,808	0 6	0 1	0 6	—	—	—	1 1	970	161	970	—	—	—	2,101	39
205,370	*81,307	0 2½	0 0½	0 2⅛	—	0 0¼	0 0⅝	0 6	847	169	720	—	85	236	2,057	40
59,701	2,971	1 0	0 2	0 4	—	0 1	—	1 7	149	25	50	—	12	—	236	41
1,683,000	*419,296	0 3½	0 1	0 2½	0 0½	0 0½	0 0⅜	0 8⅜	6,115	1,747	4,343	874	874	655	14,608	42
87,840	4,392	1 0	—	—	—	—	—	1 0	220	—	—	—	—	—	220	43
74,000	*11,455	0 9	0 2	0 5	—	—	—	1 4	430	95	239	—	—	—	764	44
210,540	10,527	1 1	0 8	0 1	—	0 2	—	2 0	570	351	43	—	88	—	1,052	45
262,440	13,122	1 2	0 4	0 2	—	—	—	1 8	765	219	109	—	—	—	1,093	46
487,500	22,102	1 6	—	0 3	—	—	0 9	2 6	1,658	—	276	—	—	829	2,763	47
101,000	*15,228	0 4	—	—	—	—	—	0 4	254	—	—	—	—	—	254	48
6,792,341	§384,458	—	—	—	—	—	—	—	22,976	4,434	9,568	958	1,828	2,899	42,663	
169,320	8,466	1 3	—	—	—	—	—	1 3	529	—	—	—	—	—	529	49
294,920	14,746	1 0	0 3	—	—	—	—	1 3	737	53	—	—	—	—	790	50
179,600	8,980	1 2	—	—	—	—	—	1 2	524	—	—	—	—	—	524	51
693,760	34,688	1 6	—	0 0½	—	—	—	1 6½	2,602	—	72	—	—	—	2,674	52
238,560	11,928	1 0	—	—	—	—	—	1 0	596	—	—	—	—	—	596	53
628,920	31,446	1 4	0 4	0 7	—	—	0 3	2 6	2,096	162	283	—	—	112	2,653	54

CORPORATIONS AND DISTRICT COUNCILS—

No. 14.—Return showing the Area, Population, Number of Houses, Capital and

Name of Corporation or District Council.	Council Number.	Area.	Population (Estimated).	Ratepayers.	Buildings.				Built during Year.			
					Dwellings.							
					Occupied.	Unoccupied.	Other.	Total.	Dwellings.	Other.	Additions.	Total Value.
Country—*continued.* *District Councils*—contd.		Acres.	No.	No.	No.	No.	No.	No.	No.	No.	£	£
Barossa	55	41,920	1,536	380	350	4	5	359	2	1	1,600	9,200
Beachport	56	153,920	318	116	86	4	—	90	—	—	—	—
Belalie	57	124,629	1,184	292	248	9	2	259	—	—	—	—
Belvidere	58	53,760	881	276	154	8	7	169	—	—	—	—
Benara	59	124,800	232	140	55	—	7	62	—	—	—	—
Blyth	60	72,960	838	228	158	1	13	172	—	—	—	—
Booborowie	61	131,200	925	392	194	3	6	203	—	—	—	—
Booyoolie	62	37,760	521	140	95	—	4	99	—	—	—	—
Bremer	63	74,880	933	259	206	12	6	224	1	—	300	1,100
Brinkley	64	157,600	818	154	189	2	—	191	—	—	—	—
Brown's Well	65	348,160	741	283	162	6	—	168	2	—	—	1,300
Burra	66	206,400	331	139	72	1	—	73	—	—	—	—
Caltowie	67	111,360	1,104	309	218	6	—	224	—	—	—	—
Carrieton	68	491,200	864	314	190	21	—	211	2	—	750	2,250
Caurnamont	69	266,560	872	235	189	20	5	214	1	—	300	900
Clare	70	60,480	1,578	393	368	8	—	376	8	—	—	3,500
Clarendon	71	35,200	1,455	423	346	7	10	363	—	—	—	—
Cleve	72	1,293,760	1,314	439	264	19	6	289	1	—	—	1,000
Clinton	73	258,234	1,333	380	274	4	—	278	1	—	—	600
Coglin	74	595,200	970	360	205	22	3	230	—	—	—	—
Crystal Brook	75	79,040	1,458	434	331	19	29	379	3	—	—	1,600
Dalkey	76	67,840	792	223	173	6	15	194	1	—	300	1,300
Dalrymple	77	83,256	831	273	187	3	5	195	—	—	—	—
Dublin	78	91,520	684	200	150	11	—	161	1	—	—	800
Dudley	79	116,480	440	178	94	2	—	96	1	—	—	700
Echunga	80	32,000	1,389	402	328	12	—	340	1	—	—	380
Elliston	81	1,472,000	918	240	177	35	12	224	1	—	100	850
Encounter Bay	82	103,630	796	292	178	1	1	180	1	5	—	3,000
English	83	138,240	1,151	330	249	8	—	257	4	—	500	2,300
Franklin Harbor	84	780,000	1,362	500	283	41	25	349	—	—	—	—
Freeling	85	83,840	2,554	703	535	10	28	573	2	—	—	1,200
Gawler South	86	384	1,616	295	355	9	30	394	3	—	—	1,560
Georgetown	87	164,800	1,572	432	349	15	15	379	2	—	500	1,700
Gilbert	88	51,840	1,253	300	272	40	—	312	4	1	—	3,600
Gladstone	89	75,520	424	111	85	12	—	97	—	—	—	—
Grace	90	55,040	825	182	174	11	3	188	2	—	—	1,500
Hall	91	71,680	690	195	136	1	—	137	—	—	—	—
Hallett	92	193,280	484	150	111	5	6	122	—	—	—	—
Hamilton	93	47,680	591	194	136	14	1	151	1	—	—	600
Hammond	94	214,400	732	250	156	—	—	156	—	—	—	—
Hanson	95	77,440	641	300	147	1	—	148	—	—	—	—
Hawker	96	431,040	902	337	189	7	6	202	—	—	600	600
Highercombe	97	8,960	871	265	202	16	12	230	—	—	—	—
Hutt and Hill Rivers	98	127,360	863	198	227	8	8	243	12	—	—	5,200
Julia	99	56,960	573	173	116	3	5	124	3	—	—	800
Kadina	100	155,200	7,236	1,050	1,599	87	100	1,786	20	—	—	6,000
Kanyaka	101	525,120	1,801	600	379	2	—	381	8	—	—	2,500
Kapunda	102	67,840	1,099	300	227	28	5	260	—	—	—	—
Kennion	103	253,760	257	185	49	2	1	52	—	—	—	—
Keyneton	104	115,200	935	153	209	5	—	214	1	—	—	600
Kingscote	105	958,720	907	430	175	4	4	183	—	—	—	—
Kondoparinga	106	62,080	936	232	224	9	4	237	2	—	—	1,200
Kulpara	107	72,000	590	133	114	—	3	117	—	—	250	250
Lacepede	108	745,600	751	270	165	34	11	210	—	—	—	—
Lameroo	109	417,280	1,527	408	312	31	—	343	—	—	—	—
Lincoln	110	1,176,320	3,486	986	803	81	12	896	2	1	—	1,900
Loxton	111	666,880	2,811	650	577	12	50	639	10	—	—	8,000
Lucindale	112	427,840	517	196	128	14	10	152	2	—	—	852
Macclesfield	113	22,400	601	280	153	4	—	157	—	—	—	—
Mannum	114	175,360	2,424	537	560	18	45	623	1	1	—	6,600
Melville	115	115,876	1,179	302	238	10	6	254	—	—	—	—
Meningie	116	676,320	2,066	575	476	11	62	549	3	—	540	1,560
Millicent	117	128,960	2,459	700	493	23	15	531	5	—	—	4,000
Minlaton	118	229,028	1,906	470	400	24	10	434	5	—	60	2,060
Mobilong	119	138,560	4,372	1,130	952	39	62	1,053	51	3	1,100	35,700
Monarto	120	66,560	423	170	97	1	6	104	—	—	—	—
Morgan	121	533,440	1,405	398	333	2	12	347	1	—	—	450
Morphett Vale	122	15,360	798	230	170	13	4	187	7	—	100	3,000
Mount Barker	123	22,400	2,199	650	500	1	38	539	2	—	—	1,200
Mount Bryan	124	179,840	373	120	79	8	3	90	—	—	—	—
Mount Crawford	125	50,880	827	241	172	14	1	187	—	—	—	—
Mount Gambier East	126	141,440	2,010	540	434	23	29	486	6	3	150	2,290
Mount Gambier West	127	119,023	3,056	1,000	644	10	4	658	7	—	480	4,480

AREA, RATES, ETC., 1921—*continued.*

Assessment Value of Ratable Property, Rates Struck, and Amounts Levied, &c.—*continued.*

Capital Value of Ratable Property.	Assessment Value of Ratable Property.	Rates.														Council Number.
		Amount Struck in the Pound.							Amounts Levied.							
			Special.							Special.						
		General.	Lighting.	Sanitary and Health.	Police.	Parks and Ovals.	Other.	Total.	General.	Lighting.	Sanitary and Health	Police.	Parks and Ovals.	Other.	Total.	
£	£	s. d.	s. d.	s. d.	s. d.	s. d.	s. d.	s. d.	£	£	£	£	£	£	£	
298,860	14,943	1 0	—	—	—	—	—	1 0	747	—	—	—	—	—	747	55
138,720	6,936	1 0	—	—	—	—	—	1 0	347	—	—	—	—	—	347	56
455,560	22,778	1 3	—	—	—	—	—	1 3	1,423	—	—	—	—	—	1,423	57
228,420	11,421	1 0	—	—	—	—	—	1 0	571	—	—	—	—	—	571	58
208,240	10,412	1 0	—	—	—	—	—	1 0	521	—	—	—	—	—	521	59
334,050	16,702	1 3	—	0 1	—	—	—	1 4	1,044	—	70	—	—	—	1,114	60
549,300	27,465	1 3	—	—	—	—	—	1 3	1,717	—	—	—	—	—	1,717	61
127,360	6,368	1 0	—	0 1	—	—	—	1 1	318	—	13	—	—	—	331	62
201,360	10,068	1 0	—	—	—	—	—	1 0	503	—	—	—	—	—	503	63
272,100	13,605	1 0	—	—	—	—	—	1 0	680	—	—	—	—	—	680	64
133,970	6,699	1 3	—	—	—	—	—	1 3	419	—	—	—	—	—	419	65
243,460	12,173	1 0	—	—	—	—	—	1 0	609	—	—	—	—	—	609	66
299,260	14,963	1 3	—	—	—	—	—	1 3	935	—	—	—	—	—	935	67
139,850	6,993	2 0	—	—	—	—	—	2 0	699	—	—	—	—	—	699	68
200,100	8,099	1 2	—	—	—	—	—	1 2	472	—	—	—	—	—	472	69
662,136	27,589	1 0	—	—	—	—	—	1 0	1,379	—	—	—	—	—	1,379	70
242,121	12,106	1 2	—	—	—	—	—	1 2	706	—	—	—	—	—	706	71
322,520	16,126	1 2	—	—	—	—	—	1 2	941	—	—	—	—	—	941	72
587,780	29,389	1 0	—	—	—	—	—	1 0	1,469	—	—	—	—	—	1,469	73
230,000	9,185	1 0	—	—	—	—	—	1 0	459	—	—	—	—	—	459	74
386,560	19,328	1 2	—	—	—	—	—	1 2	1,127	—	—	—	—	—	1,127	75
265,120	13,256	1 2	—	—	—	—	—	1 2	773	—	—	—	—	—	773	76
251,000	7,150	1 0	—	—	—	—	—	1 0	358	—	—	—	—	—	358	77
185,000	8,759	1 3	—	—	—	—	—	1 3	547	—	—	—	—	—	547	78
108,880	5,444	1 2	—	—	—	—	—	1 2	318	—	—	—	—	—	318	78
152,360	7,618	1 3	—	—	—	—	—	1 3	476	—	—	—	—	—	476	80
214,900	10,745	1 3	—	0 9	—	—	—	2 0	672	—	403	—	—	—	1,075	81
171,740	8,587	1 3	—	—	—	—	—	1 3	537	—	—	—	—	—	537	82
326,400	16,320	1 0	—	—	—	—	—	1 0	816	—	—	—	—	—	816	83
429,440	21,472	1 3	—	0 8	—	—	—	1 11	1,342	—	141	—	—	—	1,483	84
799,880	39,994	1 3	—	—	—	—	—	1 3	2,500	—	—	—	—	—	2,500	85
158,240	7,912	1 9	0 3	0 6	—	—	—	2 6	692	99	198	—	—	—	989	86
528,780	26,439	1 3	—	—	—	—	—	1 3	1,652	—	—	—	—	—	1,652	87
372,860	18,643	1 2	—	—	—	—	—	1 2	1,088	—	—	—	—	—	1,088	88
283,061	14,153	1 0	—	—	—	—	—	1 0	708	—	—	—	—	—	708	89
278,200	13,910	1 3	—	—	—	—	—	1 3	869	—	—	—	—	—	869	90
228,384	14,576	1 0	—	—	—	—	—	1 0	729	—	—	—	—	—	729	91
180,000	7,088	1 6	—	—	—	—	—	1 6	532	—	—	—	—	—	532	92
205,560	13,743	1 0	—	—	—	—	—	1 0	687	—	—	—	—	—	687	93
145,840	7,292	1 3	—	0 3	—	—	—	1 6	456	—	91	—	—	—	547	94
329,940	16,497	1 4	—	—	—	—	—	1 4	1,100	—	—	—	—	—	1,100	95
138,688	6,985	1 3	—	—	—	—	—	1 3	437	—	—	—	—	—	437	96
217,200	10,860	1 0	—	0 1	—	—	—	1 1	543	—	45	—	—	—	588	97
790,840	39,542	1 3	—	—	—	—	—	1 3	2,471	—	—	—	—	—	2,471	98
214,940	10,747	1 3	—	—	—	—	—	1 3	672	—	—	—	—	—	672	99
606,580	30,329	1 0	—	0 1	—	—	—	1 1	1,516	—	126	—	—	—	1,642	100
278,900	13,945	1 0	—	—	—	—	—	1 0	697	—	—	—	—	—	697	101
270,000	11,734	1 0	—	—	—	—	—	1 0	587	—	—	—	—	—	587	102
185,880	9,294	1 0	—	—	—	—	—	1 0	465	—	—	—	—	—	465	103
153,940	7,697	1 3	—	—	—	—	—	1 3	481	—	—	—	—	—	481	104
179,060	8,953	1 2	—	1 2	—	—	0 2	2 6	522	—	121	—	—	75	718	105
132,780	6,639	1 0	—	—	—	—	—	1 0	332	—	—	—	—	—	332	106
142,760	7,138	1 3	—	—	—	—	—	1 3	446	—	—	—	—	—	446	107
218,960	10,948	1 0	—	—	—	—	—	1 0	547	—	—	—	—	—	547	108
453,280	22,602	1 0	0 1	0 4	—	—	—	1 5	1,130	45	415	—	—	—	1,590	109
72,694	36,347	1 0	—	0 9	—	—	—	1 9	1,817	—	311	—	—	—	2,128	110
900,680	45,034	1 3	—	0 1½	—	—	—	1 4½	2,814	—	281	—	—	—	3,095	111
152,180	7,609	1 3	—	0 3	—	—	—	1 6	476	—	95	—	—	—	571	112
155,620	7,781	1 2	—	—	—	—	—	1 2	454	—	—	—	—	—	454	113
365,920	18,296	1 5	—	1 0	—	—	—	2 5	1,296	—	248	—	—	—	1,544	114
161,940	8,097	1 0	—	—	—	—	—	1 0	405	—	—	—	—	—	405	115
334,890	19,025	1 0	—	0 9	—	—	—	1 9	951	—	80	—	—	—	1,031	116
690,240	34,512	2 0	0 2	—	—	—	1 7½	3 9½	3,451	73	—	—	—	836	4,360	117
709,460	35,473	1 0	0 2	—	—	—	—	1 2	1,774	20	—	—	—	—	1,794	118
847,420	33,291	1 9	0 5	0 7	—	—	—	2 9	3,707	340	433	—	—	—	4,480	119
209,160	10,458	1 0	—	—	—	—	—	1 0	523	—	—	—	—	—	523	120
175,600	8,780	1 0	—	1 0	—	—	—	2 0	439	—	119	—	—	—	558	121
184,800	9,240	1 6	—	—	—	—	—	1 6	693	—	—	—	—	—	693	122
353,480	17,674	1 3	0 3	0 1	—	—	—	1 7	1,105	78	74	—	—	—	1,257	123
250,000	9,526	1 0	—	—	—	—	0 1¼	1 1¼	476	—	—	—	—	50	526	124
117,920	5,896	1 9	—	—	—	—	—	1 9	516	—	—	—	—	—	516	125
884,700	36,672	1 3	—	—	—	—	—	1 3	2,292	—	—	—	—	—	2,292	126
989,780	49,489	1 0	—	—	—	—	—	1 0	2,474	—	—	—	—	—	2,474	127

CORPORATIONS AND DISTRICT COUNCILS—

No. 14.—Return showing the Area, Population, Number of Houses, Capital and

Name of Corporation or District Council.	Council Number.	Area.	Population (Estimated).	Ratepayers.	Buildings.				Built during Year.			
					Dwellings.							
					Occupied.	Unoccupied.	Other.	Total.	Dwellings.	Other.	Additions.	Total Value.
Country—*continued.* *District Councils*—contd.		Acres.	No.	No.	No.	No.	No.	No.	No.	No.	£	£
Mudla Wirra North	128	40,320	524	134	98	8	10	116	—	—	600	600
Mudla Wirra South	129	39,680	1,646	258	342	14	27	383	2	—	—	1,000
Munno Para East	130	39,520	554	200	124	11	—	135	2	—	—	1,200
Munno Para West	131	65,440	1,676	461	350	32	12	394	2	—	—	1,700
Nairne	132	55,040	994	390	244	6	10	260	1	—	150	650
Naracoorte	133	567,040	2,789	850	599	3	10	612	5	—	1,580	4,620
Neales	134	126,400	1,700	478	365	17	5	387	1	—	—	600
Ninnes	135	224,640	1,609	403	313	14	14	341	2	—	700	1,900
Noarlunga	136	24,960	1,503	484	313	35	—	348	13	—	—	5,000
Onaunga	137	71,680	386	128	84	1	—	85	2	—	—	800
Onkaparinga	138	52,480	3,408	812	742	18	42	802	10	—	—	6,500
Orroroo	139	322,880	1,963	650	420	31	29	480	2	—	—	1,200
Para Wirra	140	30,080	820	234	181	6	—	187	2	—	—	900
Paringa	141	184,320	673	119	165	1	1	167	3	—	—	900
Peake	142	359,680	743	235	184	2	—	186	—	—	—	—
Penola	143	375,680	1,689	738	379	38	21	438	—	—	—	—
Pinnaroo	144	280,000	1,591	417	312	—	10	322	12	—	—	60,000
Pirie	145	248,000	1,957	605	406	34	10	450	18	—	—	2,000
Port Broughton	146	121,600	1,189	260	239	21	25	285	2	—	200	2,000
Port Elliot	147	107,520	1,797	597	345	20	5	370	3	4	2,500	4,307
Port Gawler	148	81,920	1,064	220	216	10	3	229	2	—	—	1,500
Port Germein	149	517,760	5,342	2,000	1,162	80	40	1,282	4	—	—	2,800
Port MacDonnell	150	116,480	788	280	179	22	—	201	1	—	—	600
Port Wakefield	151	120,320	568	178	118	3	2	123	—	—	—	—
Rapid Bay	152	70,080	402	96	91	12	8	111	—	—	—	—
Redhill	153	122,240	1,037	300	220	9	25	254	4	—	2,000	5,200
Renmark Irrigation Trust, No. 1	154	12,880	2,017	460	509	2	15	526	50	—	—	25,000
Renmark Town	155	270	1,436	450	278	—	45	323	15	2	9,000	15,600
Rhynie	156	29,120	280	65	52	4	—	56	—	—	—	—
Robe	157	272,640	495	240	119	21	25	165	—	—	—	—
Saddleworth	158	49,280	965	289	230	16	—	246	1	—	—	650
Snowtown	159	275,520	2,069	571	415	29	58	502	5	2	—	5,800
Spalding	160	103,680	769	214	157	6	—	163	3	—	—	2,500
Springton	161	80,000	1,262	312	269	7	—	276	—	—	—	—
Stanley	162	40,960	550	144	114	9	3	126	2	—	—	3,500
Stockport	163	28,160	404	121	93	1	11	105	—	—	—	—
Strathalbyn	164	55,040	581	213	133	6	—	139	—	—	—	—
Streaky Bay	165	1,506,560	1,432	412	279	13	47	339	7	5	2,000	4,550
Swan Reach	166	581,760	1,368	330	302	26	3	331	—	—	—	—
Talunga	167	46,720	2,052	446	597	16	10	623	5	—	—	3,100
Tantanoola	168	69,440	785	288	163	17	8	188	—	—	—	—
Tanunda	169	11,360	1,717	397	363	7	50	420	5	—	2,000	6,000
Tatiara	170	995,840	2,461	1,000	536	25	100	661	4	2	500	3,700
Teatree Gully	171	21,440	967	280	219	14	—	233	1	1	—	600
Terowie	172	326,880	1,233	425	281	11	7	299	—	—	—	—
Truro	173	125,440	792	260	183	20	—	203	—	—	200	200
Tumby Bay	174	593,600	1,888	503	445	21	—	466	1	—	—	200
Tungkillo	175	75,520	550	231	131	2	—	133	1	—	—	500
Upper Wakefield	176	58,872	1,224	350	283	3	11	297	2	—	—	800
Waikerie	177	300,800	1,866	426	382	—	36	418	70	2	1,100	29,350
Warooka	178	362,560	626	160	142	11	7	160	1	—	—	720
Waterloo	179	60,160	661	195	139	8	—	147	—	—	—	—
Willunga	180	43,520	1,220	342	270	8	—	278	8	—	—	3,920
Woolundunga	181	210,560	472	200	100	2	—	102	—	—	—	—
Yankalilla	182	104,640	1,031	356	244	10	22	276	1	—	—	500
Yongala	183	200,800	1,391	390	294	4	10	308	—	—	500	500
Yorke Peninsula	184	384,965	3,200	686	667	28	50	745	5	3	—	6,300
Total Country District Councils		29,450,887	176,439	50,317	38,453	1,788	1,702	41,943	503	39	34,160	381,549
Total Country		29,481,267	218,479	64,802	47.834	2,459	3,229	53,522	616	70	52,055	510,578
Total all Corporations		53,959	214,730	68,910	46,782	1,909	4,727	53,418	811	163	196,004	1,024,243
Total all District Councils		29,605,310	264,712	84,599	57,630	2,878	2,029	62,537	1,717	128	54,444	1,353,697
Grand Total		29,659,269	479,442	153,509	104,412	4,787	6,756	115,955	2,528	291	250,448	2,377,940

---

* Rated under Land Value Assessment Act, No. 573, of 1893. Year adopted shown in brackets.

† Metropolitan Area—The total area exceeds the estimated for the metropolitan area by 421.

§ To arrive at totals, the annual value of

AREA, RATES, ETC., 1921—*continued.*

Assessment Value of Ratable Property, Rates Struck, and Amounts Levied, &c.—*continued.*

Capital Value of Ratable Property.	Assessment Value of Ratable Property.	Rates.														Council Number.
		Amount Struck in the Pound.							Amounts Levied.							
			Special.							Special.						
		General.	Lighting.	Sanitary and Health.	Police.	Parks and Ovals.	Other.	Total.	General.	Lighting.	Sanitary and Health.	Police.	Parks and Ovals.	Other.	Total.	
£	£	s. d.	s. d.	s. d.	s. d.	s. d.	s. d.	s. d.	£	£	£	£	£	£	£	
257,000	10,727	1 3	—	—	—	—	—	1 3	670	—	—	—	—	—	670	128
330,700	16,535	1 0	0 6	—	—	—	0 2	1 8	827	78	—	—	—	75	980	129
202,220	10,111	1 6	—	—	—	—	—	1 6	758	—	—	—	—	—	758	130
272,140	23,607	1 3	—	—	—	—	—	1 3	1,410	—	—	—	—	—	1,410	131
205,120	10,256	1 2	—	0 1	—	—	—	1 3	598	—	42	—	—	—	640	132
1,382,720	69,136	1 0	—	0 5	—	—	—	1 5	3,457	—	190	—	—	—	3,647	133
363,560	18,178	1 3	—	—	—	—	—	1 3	1,136	—	—	—	—	—	1,136	134
740,500	25,659	1 4	—	—	—	—	—	1 4	1,415	—	—	—	—	—	1,415	135
270,460	13,523	1 3	—	—	—	—	—	1 3	845	—	—	—	—	—	845	136
196,380	9,819	1 0	—	—	—	—	—	1 0	490	—	—	—	—	—	490	137
509,540	25,477	1 6	—	—	—	—	—	1 6	1,911	—	—	—	—	—	1,911	138
445,200	22,260	1 3	—	0 1	—	—	—	1 4	1,391	—	106	—	—	—	1,497	139
152,100	7,605	1 0	—	0 1	—	—	—	1 1	380	—	32	—	—	—	412	140
129,570	6,478	1 0	—	0 4	—	—	—	1 4	324	—	108	—	—	—	432	141
227,750	9,354	1 3	—	0 1	—	—	—	1 4	585	—	39	—	—	—	624	142
792,000	39,600	1 0	—	0 4	—	—	—	1 4	1,980	—	111	—	—	—	2,091	143
474,380	23,719	1 0	—	0 1	—	—	—	1 1	1,186	—	298	—	—	—	1,484	144
462,860	23,143	1 3	—	0 0½	—	—	—	1 3½	1,446	—	48	—	—	—	1,494	145
252,400	12,620	1 0	—	0 1	—	—	—	1 1	631	—	53	—	—	—	684	146
344,000	18,873	1 3	0 2	0 1	—	—	—	1 6	1,180	43	79	—	—	—	1,302	147
293,480	14,674	1 3	—	—	—	—	—	1 3	917	—	—	—	—	—	917	148
1,429,640	71,482	1 6	—	—	—	—	—	1 6	5,361	—	—	—	—	—	5,361	149
443,820	22,191	1 0	—	—	—	—	—	1 0	1,110	—	—	—	—	—	1,110	150
237,160	11,858	1 3	—	—	—	—	—	1 3	741	—	—	—	—	—	741	151
90,960	4,548	1 0	—	—	—	—	—	1 0	227	—	—	—	—	—	227	152
351,660	17,583	1 0	—	0 1	—	—	—	1 1	879	—	73	—	—	—	952	153
428,160	21,408	1 3	—	0 6	—	—	—	1 9	1,338	—	535	—	—	—	1,873	154
278,457	13,973	1 9	0 6	0 3	—	—	0 3	2 9	1,223	349	175	—	—	175	1,922	155
118,380	5,919	1 0	—	—	—	—	—	1 0	296	—	—	—	—	—	296	156
186,900	9,196	1 3	—	—	—	—	—	1 3	575	—	—	—	—	—	575	157
344,807	16,167	1 3	—	—	—	—	—	1 3	1,010	—	—	—	—	—	1,010	158
881,200	44,060	1 3	—	0 1½	—	—	—	1 4½	2,754	—	248	—	—	—	3,002	159
417,720	18,784	1 6	—	—	—	—	—	1 6	1,409	—	—	—	—	—	1,409	160
271,260	13,783	1 0	—	—	—	—	—	1 0	689	—	—	—	—	—	689	161
221,060	11,053	1 6	—	—	—	—	—	1 6	829	—	—	—	—	—	829	162
167,310	8,365	1 0	—	—	—	—	—	1 0	418	—	—	—	—	—	418	163
206,802	10,341	1 0	—	—	—	—	—	1 0	517	—	—	—	—	—	517	164
393,860	19,693	1 3	—	0 6	—	—	—	1 9	1,231	—	492	—	—	—	1,723	165
250,070	12,504	1 0	—	—	—	—	—	1 0	625	—	—	—	—	—	625	166
351,450	14,058	1 3	—	0 1	—	—	—	1 4	879	—	59	—	—	—	938	167
193,550	15,914	1 0	—	—	—	—	—	1 0	796	—	—	—	—	—	796	168
298,180	14,909	1 4	0 1½	0 1	—	0 3	0 4	2 1½	994	97	222	—	186	116	1,615	169
862,000	36,939	1 3	—	—	—	—	—	1 3	2,309	—	—	—	—	—	2,309	170
234,760	11,872	1 3	—	0 1	—	—	—	1 4	742	—	49	—	—	—	791	171
406,619	15,208	1 0	—	—	—	—	—	1 0	760	—	—	—	—	—	760	172
239,620	11,981	1 1	—	—	—	—	—	1 1	649	—	—	—	—	—	649	173
502,960	25,148	1 0	—	—	—	—	—	1 0	1,257	—	—	—	—	—	1,257	174
199,160	9,958	1 0	—	—	—	—	—	1 0	498	—	—	—	—	—	498	175
260,000	13,748	1 3	—	—	—	—	—	1 3	859	—	—	—	—	—	859	176
376,100	18,805	1 3	—	—	—	—	—	1 3	1,175	—	—	—	—	—	1,175	177
200,660	10,033	1 0	—	—	—	—	—	1 0	502	—	—	—	—	—	502	178
179,380	8,969	1 3	—	—	—	—	—	1 3	561	—	—	—	—	—	561	179
232,780	11,639	1 3	—	—	—	—	—	1 3	727	—	—	—	—	—	727	180
142,280	7,114	1 0	—	—	—	—	—	1 0	351	—	—	—	—	—	351	181
296,620	14,831	1 0	—	—	—	—	—	1 0	742	—	—	—	—	—	742	182
489,705	19,688	1 6	—	—	—	—	—	1 6	1,477	—	—	—	—	—	1,477	183
1,024,080	51,204	1 2	—	—	—	—	—	1 2	2,987	—	—	—	—	—	2,987	184
47,135,894	2,340,093	—	—	—	—	—	—	—	140,565	1,437	6.578	—	186	1,439	150,205	
53,928,235	§2,724,551	—	—	—	—	—	—	—	163,541	5,872	16,146	958	2,014	4,338	192,686	
47,980,109	§2,421,920	—	—	—	—	—	—	—	152,477	25,259	65,127	10,227	16,909	9,587	279,586	
63,510,162	§3,160,976	—	—	—	—	—	—	—	202,456	2,037	7,082	—	186	2,195	213,956	
111,490,271	§5,582,896	—	—	—	—	—	—	—	354,933	27,296	72,209	10,227	17,095	11,782	493,542	

of the District Councils here shown exceeds the area within the metropolitan radius of 10 miles from G.P.O., hence the population shown herein ratable property has been estimated for those Corporations which have adopted Land Value Assessments.

LOCAL GOVERNMENT

No. 15.—Return showing the Revenue and Expenditure of Corporations and District Councils

Corporation or District Council.	District Number.	Local Government (excluding Government													
		Receipts.													
		Rates (including Arrears).													
		General.	Lighting.	Sanitary and Health.	Police.	Parks and Ovals.	Other.	Total.	Government Grants.	Other Revenue.	Refunds, Transfers, Etc.	Bank Overdraft.	Cash in Hand and Bank.	Total.	Administration.
		£	£	£	£	£	£	£	£	£	£	£	£	£	£
METROPOLITAN AREA.															
Corporations.															
City of Adelaide	1	57,020	9,051	31,678	5,430	10,861	4,851	118,891	10,118	38,509	37,000	1,409	60	205,987	16,341
City of Port Adelaide	2	18,881	2,517	6,923	1,259	1,259	3,445	34,284	3,337	14,554	1,607	6,772	10	60,564	4,600
City of Unley	3	21,996	2,515	7,228	628	—	1,226	33,593	3,320	8,057	440	7,473	138	53,021	3,522
Brighton	4	2,275	304	379	—	265	134	3,357	315	2,257	5	723	—	6,657	498
Glenelg	5	4,774	972	920	347	799	63	7,875	1,370	3,236	8,783	—	25	21,289	1,386
Henley and Grange	6	2,510	301	301	—	—	301	3,413	408	2,361	203	281	3	6,669	608
Hindmarsh	7	4,488	1,768	2,209	442	442	76	9,425	927	2,935	1,410	—	25	14,722	1,597
Norwood and Kensington	8	6,676	1,284	2,568	257	513	1,077	12,375	1,242	10,247	665	1,620	—	26,149	2,150
St. Peters	9	5,419	907	1,249	181	242	93	8,091	1,035	1,435	79	1,500	—	12,140	1,662
Thebarton	10	5,197	1,039	1,732	347	—	91	8,406	1,129	1,041	4,007	468	1,970	17,021	1,562
Total	—	129,236	20,658	55,187	8,891	14,381	11,357	239,710	23,201	84,632	54,199	20,246	2,231	424,219	33,926
District Councils.															
Burnside	11	14,184	—	—	—	—	—	14,184	2,861	1,686	52	1,027	96	19,906	1,519
Campbelltown	12	2,955	—	—	—	—	—	2,955	439	161	76	—	188	3,819	542
Crafers	13	1,157	—	—	—	—	—	1,157	247	328	—	—	2	1,734	209
East Torrens	14	830	—	—	—	—	—	830	206	130	—	—	906	2,072	223
Marion	15	2,211	—	—	—	—	—	2,211	421	201	—	—	1,054	3,887	363
Mitcham	16	6,091	543	—	—	—	247	6,881	1,374	1,642	44	963	5	10,909	1,051
Payneham	17	3,214	—	—	—	—	407	3,621	730	1,423	2,000	623	1,029	9,426	882
Prospect	18	7,387	—	461	—	—	10	7,858	1,709	1,442	12	2,474	834	14,329	1,125
Stirling	19	1,770	—	—	—	—	—	1,770	341	2,161	11	241	43	4,567	404
Walkerville	20	4,375	—	—	—	—	—	4,375	942	603	—	—	785	6,705	484
West Torrens	21	6,594	—	—	—	—	60	6,654	1,185	1,974	52	1,036	286	11,187	1,068
Woodville	22	8,108	—	—	—	—	—	8,108	1,540	912	125	714	26	11,425	1,052
Yatala North	23	1,025	61	42	—	—	—	1,128	193	88	4	—	123	1,536	234
Yatala South	24	2,133	—	—	—	—	96	2,229	367	572	—	—	224	3,392	446
Total	—	62,034	604	503	—	—	820	63,961	12,555	13,323	2,376	7,078	5,601	104,894	9,602
Total Metropolitan	—	191,270	21,262	55,690	8,891	14,381	12,177	303,671	35,756	97,955	56,575	27,324	7,832	529,113	43,528
COUNTRY.															
Corporations.															
Burra	25	745	163	368	—	82	—	1,358	119	269	263	—	98	2,107	306
Clare	26	469	117	469	—	—	13	1,068	222	407	75	—	186	1,958	160
Davenport	27	245	—	123	—	—	95	463	63	350	22	—	81	979	323
Edithburgh	28	193	—	39	—	—	—	232	37	83	—	20	1	373	73
Gawler	29	1,461	225	168	84	197	171	2,306	309	1,691	36	427	2	4,771	818
Gladstone	30	364	—	208	—	—	—	572	77	619	84	—	12	1,364	177
Goolwa	31	208	—	—	—	—	52	260	38	142	—	87	7	534	104
Jamestown	32	979	244	244	—	—	39	1,506	179	593	1,599	1,380	1	5,258	490
Kadina	33	1,100	—	184	—	—	733	2,017	259	4,088	—	920	451	7,735	622
Kapunda	34	719	144	191	—	—	144	1,198	142	255	—	459	—	2,054	184
Laura	35	348	41	143	—	—	—	532	59	784	4	220	—	1,599	194
Maitland	36	257	110	37	—	—	—	404	54	935	21	—	—	1,414	125
Moonta	37	912	130	130	—	—	—	1,172	245	201	—	—	294	1,912	427
Mount Gambier	38	2,955	493	493	—	492	74	4,507	531	1,941	353	1,198	1	8,531	748
Peterborough	39	966	160	965	—	—	19	2,110	1,525	797	—	—	1	4,433	478
Port Augusta	40	862	172	733	—	86	239	2,092	165	2,188	38	396	—	4,879	394
Port Augusta West	41	77	13	25	—	6	21	142	89	137	—	72	1	441	275
Port Pirie	42	4,908	1,509	3,760	670	701	661	12,209	1,071	3,782	—	3,829	—	20,891	1,903
Port Wakefield	43	218	—	—	—	—	—	218	47	49	—	—	1	315	70
Quorn	44	430	95	239	—	—	4	768	91	718	160	—	90	1,827	146
Strathalbyn	45	570	351	44	—	87	—	1,052	113	146	—	—	—	1,311	140
Victor Harbor	46	765	219	109	—	—	3	1,096	140	1,558	—	152	—	2,946	224
Wallaroo	47	1,643	—	274	—	—	822	2,739	269	4,447	—	—	37	7,492	502
Yorketown	48	261	—	—	—	—	—	261	49	162	—	—	65	537	72
Total	—	21,655	4,186	8,946	754	1,651	3,090	40,282	5,893	26,342	2,655	9,160	1,329	85,661	8,955
District Councils.															
Aldinga	49	528	—	—	—	—	—	528	106	50	—	—	325	1,009	95
Alma Plains	50	738	52	—	—	—	—	790	367	917	—	—	422	2,496	203
Angas	51	527	—	—	—	—	—	527	113	146	2	—	379	1,167	124
Angaston	52	2,611	—	72	—	—	—	2,683	594	483	60	—	836	4,656	330

—FINANCE, 1921.

(Corporation Year ends November 30th and District Council June 30th) for the Year 1921.

Grants Account).											Government Grants Account.								
Expenditure.											Receipts.				Expenditure.				District Number.
Works and Services.			Interest.		Redemption of Loans.	Loan Sinking Fund.	Other Miscellaneous.	Refunds and Transfers.	Bank Overdraft.	Cash in Hand and Bank.	Government Grants.	Other.	Cash in Hand and Bank.	Total.	Roads, &c.		Other.	Cash in Hand and Bank.	
Road, &c., Construction.	Road, &c., Maintenance.	Other Works and Services.	Loans.	Bank Overdraft.											Construction.	Maintenance.			
£	£	£	£	£	£	£	£	£	£	£	£	£	£	£	£	£	£	£	
9,334	47,448	79,785	8,211	328	4,349	2,600	8,152	3,866	250	25,323	600	1,866	—	2,466	—	2,466	—	—	1
—	13,769	23,606	1,178	322	3,528	—	8,209	16	5,326	10	3,650	4,021	665	8,336	1,753	2,212	400	3,971	2
5,454	15,925	15,897	393	258	1,387	—	3,267	300	6,536	82	1,625	—	250	1,875	—	1,553	—	322	3
2,450	1,505	1,152	38	22	131	—	326	—	535	—	209	—	—	209	—	155	—	54	4
—	6,445	8,108	579	36	509	—	539	3,040	575	72	285	—	—	285	—	231	—	54	5
—	2,993	879	—	5	—	—	1,762	180	238	4	440	136	61	637	524	—	111	2	6
964	4,575	4,684	275	7	446	—	1,074	657	395	48	2,165	280	4	2,449	1,406	996	—	47	7
—	8,313	8,715	769	7	—	542	3,275	897	1,481	—	485	344	—	829	—	829	—	—	8
—	5,614	2,472	250	25	333	30	1,571	5	178	—	380	37	355	772	—	656	—	116	9
171	3,922	9,857	604	—	170	63	407	265	—	—	940	255	344	1,539	—	1,518	—	21	10
18,373	110,509	155,155	12,297	1,010	10,853	3,235	28,582	9,226	15,514	25,539	10,779	6,939	1,679	19,397	3,683	10,616	511	4,587	
5,910	8,286	2,964	34	—	227	—	860	87	—	19	1,650	—	818	2,468	—	2,424	—	44	11
386	1,995	463	35	13	—	—	39	151	—	195	859	151	254	1,264	—	1,182	76	6	12
261	1,235	18	—	—	—	—	10	—	1	—	1,489	36	—	1,525	—	1,440	83	2	13
40	972	46	—	—	—	—	38	100	—	653	1,375	100	188	1,663	28	1,529	—	106	14
187	1,327	147	—	—	—	—	204	—	—	1,659	1,588	32	407	2,027	—	1,458	33	536	15
1,811	3,673	1,319	207	103	122	—	1,149	4	1,451	19	5,350	64	287	5,701	—	5,050	73	578	16
3,845	2,510	1,042	478	7	180	249	233	—	—	—	680	28	175	883	469	—	—	414	17
5,115	4,755	2,751	—	2	—	—	570	5	—	6	1,280	10	567	1,857	—	1,421	10	426	18
—	1,112	8	—	37	—	—	2,414	—	487	105	1,409	—	143	1,552	—	1,421	1	130	19
139	3,645	1,159	2	—	200	—	325	—	—	751	805	10	17	832	—	800	—	32	20
3,260	2,885	1,220	105	17	20	—	1,459	1,133	—	20	3,157	—	—	3,157	1,785	693	6	673	21
3,187	4,713	1,412	—	20	—	—	690	—	173	178	1,570	—	352	1,922	—	1,921	1	—	22
205	631	66	—	—	—	—	168	7	—	225	1,648	16	496	2,160	347	1,025	17	771	23
839	1,512	221	—	—	—	—	52	—	—	322	1,600	—	—	1,600	—	1,328	29	243	24
25,185	39,251	12,836	861	199	749	249	8,211	1,487	2,112	4,152	24,460	447	3,704	28,611	2,629	21,692	329	3,961	
43,558	149,760	167,991	13,158	1,209	11,602	3,484	36,793	10,713	17,626	29,691	35,239	7,386	5,383	48,008	6,312	32,308	840	8,548	
—	576	1,155	1	4	22	—	25	—	—	18	390	—	181	571	—	561	10	—	25
112	538	622	8	9	35	—	243	50	181	—	100	60	—	160	—	72	86	2	26
—	48	397	—	2	—	—	95	—	98	16	110	1	28	139	31	32	1	75	27
—	161	72	—	—	—	—	53	—	13	1	325	8	32	365	—	315	12	38	28
—	1,300	1,545	80	86	100	—	86	2	753	1	265	—	154	419	—	326	1	92	29
73	221	438	23	6	20	—	143	60	89	114	280	60	2	342	—	297	10	35	30
80	99	192	—	2	—	—	11	—	45	1	50	—	33	83	—	62	1	20	31
—	910	230	46	30	209	—	25	1,631	1,687	—	470	10	33	513	150	351	10	2	32
71	747	1,128	293	1	200	—	4,642	31	—	—	190	—	39	229	—	221	—	8	33
—	547	542	155	20	87	—	4	40	470	5	365	40	296	701	—	660	3	38	34
—	524	321	26	4	25	—	475	—	30	—	115	—	—	115	—	101	10	4	35
—	281	232	—	—	—	—	759	—	16	1	95	—	—	95	—	92	1	2	36
—	621	823	—	1	—	—	39	—	—	1	133	—	6	139	—	129	5	5	37
—	2,960	2,443	48	126	230	—	359	—	1,555	62	260	—	954	1,214	—	544	1	669	38
751	1,170	953	—	11	—	—	327	—	240	503	350	7	15	372	—	332	—	40	39
—	953	2,298	148	13	118	—	626	24	305	—	100	2	—	102	—	102	—	—	40
—	35	64	—	3	—	—	29	—	34	1	120	6	11	137	—	130	—	7	41
370	1,556	11,787	—	—	—	—	23	—	5,252	—	627	—	63	690	—	690	—	—	42
10	105	15	—	1	—	—	11	—	22	81	145	—	6	151	—	127	10	14	43
—	789	538	—	—	—	—	273	—	—	81	545	—	4	549	—	391	—	158	44
—	446	430	—	5	—	—	7	—	164	119	170	—	—	170	—	154	6	10	45
—	953	1,696	—	1	—	—	12	—	60	—	230	—	1	231	—	221	10	—	46
—	1,131	1,752	241	—	196	—	2,731	—	—	939	455	—	15	470	—	361	—	109	47
—	109	138	9	—	—	—	186	—	—	23	125	—	2	127	—	109	11	7	48
1,467	16,780	29,811	1,078	325	1,242	—	11,184	1,838	11,014	1,967	6,015	194	1,875	8,084	181	6,380	188	1,335	
478	196	5	—	—	—	—	111	—	—	124	618	16	272	906	—	384	34	488	49
425	311	894	—	—	—	—	24	—	—	639	700	—	205	905	—	660	1	244	50
165	461	122	—	1	—	—	23	102	—	169	955	100	278	1,333	225	712	28	368	51
1,106	1,311	348	—	2	—	—	100	—	—	1,459	1,640	610	319	2,569	604	693	60	1,212	52

LOCAL GOVERNMENT

No. 15.—Return showing the Revenue and Expenditure of Corporations and District Councils

Corporation or District Council.	District Number.	Local Government (excluding													
		Receipts.													
		Rates (including Arrears).							Government Grants.	Other Revenue.	Refunds, Transfers, Etc.	Bank Overdraft.	Cash in Hand and Bank.	Total.	Administration.
		General.	Lighting.	Sanitary and Health.	Police.	Parks and Ovals.	Other.	Total.							
		£	£	£	£	£	£	£	£	£	£	£	£	£	£
Country—*continued.*															
District Councils—contd.															
Apoinga	53	597	—	—	—	—	—	597	149	80	—	—	227	1,053	217
Balaklava	54	2,079	159	279	—	—	124	2,641	450	2,132	5	—	945	6,173	571
Barossa	55	749	—	—	—	—	—	749	185	245	—	—	566	1,745	224
Beachport	56	321	—	—	—	—	—	321	79	119	203	30	263	1,015	195
Belalie	57	1,425	—	—	—	—	—	1,425	283	193	355	—	89	2,345	301
Belvidere	58	568	—	—	—	—	—	568	192	92	9	—	181	1,042	218
Benara	59	489	—	—	—	—	—	489	125	98	658	388	135	1,893	168
Blyth	60	1,058	—	70	—	—	—	1,128	209	318	45	—	36	1,736	285
Booborowie	61	1,721	—	—	—	—	—	1,721	344	513	103	—	332	3,013	477
Booyoolie	62	319	—	13	—	—	—	332	80	55	7	—	115	589	116
Bremer	63	531	—	—	—	—	—	531	120	129	15	—	35	830	104
Brinkley	64	682	—	—	—	—	—	682	134	78	161	350	121	1,526	114
Brown's Well	65	426	—	—	—	—	—	426	51	46	—	—	120	643	229
Burra	66	638	—	—	—	—	—	638	336	178	79	—	282	1,513	305
Caltowie	67	931	—	—	—	—	—	931	187	218	15	107	—	1,458	224
Carrieton	68	672	—	—	—	—	—	672	71	210	100	—	28	1,081	333
Caurnamont	69	452	—	—	—	—	—	452	108	280	218	—	2	1,060	145
Clare	70	1,355	—	—	—	—	—	1,355	227	249	32	—	—	1,863	336
Clarendon	71	725	—	—	—	—	—	725	160	294	142	—	456	1,777	293
Cleve	72	887	—	—	—	—	—	887	167	129	304	—	780	2,267	393
Clinton	73	1,456	—	—	—	—	—	1,456	368	144	11	—	645	2,624	327
Coglin	74	457	—	—	—	—	—	457	112	89	69	26	79	832	238
Crystal Brook	75	1,116	—	—	—	—	—	1,116	303	462	—	—	1,292	3,173	229
Dalkey	76	775	—	—	—	—	—	775	163	146	77	—	288	1,449	145
Dalrymple	77	385	—	—	—	—	—	385	87	127	55	—	403	1,057	98
Dublin	78	544	—	—	—	—	—	544	108	47	—	—	222	921	138
Dudley	79	324	—	—	—	—	—	324	146	83	95	—	7	655	246
Echunga	80	457	—	—	—	—	—	457	114	612	—	—	341	1,524	174
Elliston	81	676	—	398	—	—	—	1,074	160	92	681	—	643	2,650	262
Encounter Bay	82	538	—	—	—	—	—	538	107	215	16	—	298	1,174	126
English	83	818	—	—	—	—	—	818	202	133	16	—	243	1,412	224
Franklin Harbor	84	1,350	—	148	—	—	—	1,498	310	119	1,449	—	624	4,000	521
Freeling	85	2,508	—	—	—	—	—	2,508	499	768	—	—	216	3,991	438
Gawler South	86	699	99	199	—	—	—	997	98	205	—	134	—	1,434	115
Georgetown	87	1,655	—	—	—	—	—	1,655	330	603	—	868	—	3,456	499
Gilbert	88	1,088	—	—	—	—	—	1,088	232	165	—	—	85	1,570	180
Gladstone	89	713	—	—	—	—	—	713	178	33	79	—	—	1,003	174
Grace	90	869	—	—	—	—	—	869	217	152	—	—	274	1,512	188
Hall	91	741	—	—	—	—	—	741	180	129	—	—	573	1,623	136
Hallett	92	530	—	—	—	—	—	530	106	215	41	—	80	972	202
Hamilton	93	689	—	—	—	—	—	689	129	133	—	—	4	955	208
Hammond	94	446	—	89	—	—	—	535	86	602	—	—	235	1,458	281
Hanson	95	1,096	—	—	—	—	—	1,096	206	221	—	82	85	1,690	184
Hawker	96	429	—	—	—	—	—	429	165	155	1,400	—	210	2,359	193
Highercombe	97	545	—	45	—	—	—	590	128	49	85	—	239	1,091	146
Hutt and Hill Rivers	98	2,461	—	—	—	—	—	2,461	373	595	59	252	1	3,741	403
Julia	99	677	—	—	—	—	—	677	168	171	—	—	9	1,025	145
Kadina	100	1,466	—	119	—	—	—	1,585	323	376	—	—	469	2,753	421
Kanyaka	101	682	—	—	—	—	—	682	404	120	979	—	46	2,231	291
Kapunda	102	587	—	—	—	—	—	587	147	168	—	—	—	902	229
Kennion	103	539	—	—	—	—	—	539	113	116	465	36	225	1,494	264
Keyneton	104	483	—	—	—	—	—	483	94	99	—	—	378	1,054	115
Kingscote	105	523	—	118	—	—	74	715	449	260	161	—	318	1,903	326
Kondoparinga	106	331	—	—	—	—	—	331	80	105	7	—	668	1,191	102
Kulpara	107	371	—	—	—	—	—	371	—	159	—	318	58	906	82
Lacepede	108	543	—	—	—	—	—	543	134	463	348	—	385	1,873	280
Lameroo	109	1,292	44	383	—	—	—	1,719	235	188	—	—	291	2,433	326
Lincoln	110	1,652	—	271	—	—	—	1,923	417	269	—	—	1,200	3,809	627
Loxton	111	2,690	—	249	—	—	—	2,939	501	282	247	1,540	—	5,509	962
Lucindale	112	464	—	92	—	—	—	556	93	375	313	—	202	1,539	256
Macclesfield	113	419	—	—	—	—	—	419	71	168	46	—	335	1,039	167
Mannum	114	1,278	—	246	—	—	—	1,524	306	267	23	237	422	2,779	380
Melville	115	406	—	—	—	—	—	406	101	168	150	—	381	1,206	162
Meningie	116	944	—	74	—	—	—	1,018	233	575	112	631	241	2,810	545
Millicent	117	3,168	70	205	—	—	735	4,178	318	2,253	395	629	2	7,775	840
Minlaton	118	1,747	20	—	—	—	—	1,767	434	289	—	—	1,100	3,590	166
Mobilong	119	2,846	303	424	—	—	—	3,573	683	2,078	1,269	669	—	8,272	836
Monarto	120	543	—	—	—	—	—	543	127	68	—	—	250	988	154
Morgan	121	466	—	119	—	—	—	585	99	189	53	—	209	1,135	269
Morphett Vale	122	683	—	—	—	—	—	683	129	107	—	—	71	990	149

—FINANCE, 1921.

(Corporation Year ends November 30th and District Council June 30th) for the Year 1921—*continued.*

Government Grants).											Government Grants Account.								
Expenditure.											Receipts.				Expenditure.				
Works and Services.			Interest.		Redemption of Loans.	Loan Sinking Fund.	Other Miscellaneous.	Refunds and Transfers.	Bank Overdraft.	Cash in Hand and Bank.	Government Grants.	Other.	Cash in Hand and Bank.	Total.	Roads, &c.		Other.	Cash in Hand and Bank.	District Number.
Road, &c., Construction.	Road, &c., Maintenance.	Other Works and Services.	Loans.	Bank Overdraft.											Construction.	Maintenance.			
£	£	£	£	£	£	£	£	£	£	£	£	£	£	£	£	£	£	£	
—	454	—	—	—	—	—	12	—	—	370	668	64	139	871	168	388	66	249	53
217	954	1,300	—	—	—	—	1,804	5	—	1,322	2,595	—	113	2,708	—	1,976	—	732	54
—	721	18	—	—	—	—	32	190	—	560	2,543	52	326	2,921	535	1,978	80	328	55
360	84	60	—	2	—	—	107	165	—	42	1,205	20	—	1,225	18	731	21	455	56
133	809	19	—	—	—	—	225	354	—	504	2,450	350	4	2,804	752	1,070	351	631	57
325	323	9	—	—	—	—	18	2	—	147	703	—	73	776	—	565	37	174	58
547	259	332	—	21	—	—	28	534	—	4	565	18	69	652	565	87	—	—	59
—	741	281	—	13	—	—	82	—	245	89	240	11	—	251	—	165	16	70	60
—	2,019	45	—	—	—	—	75	110	—	287	580	—	248	828	271	382	20	155	61
—	324	20	—	—	—	—	120	7	—	2	1,614	50	16	1,680	1,153	16	96	415	62
—	381	145	—	4	—	—	47	25	51	73	450	5	162	617	—	435	1	181	63
160	81	24	—	—	—	—	36	150	—	961	585	—	81	666	—	126	10	530	64
58	—	91	—	2	—	—	141	2	—	120	3,122	103	1,299	4,524	2,584	—	76	1,864	65
—	416	248	—	—	—	—	178	87	—	233	1,089	36	31	1,156	—	752	86	318	66
46	655	343	—	3	—	—	213	6	14	—	2,116	48	219	2,383	234	774	49	1,326	67
—	286	17	—	—	—	—	246	100	—	99	746	28	69	843	—	373	1	469	68
49	254	204	—	—	—	—	154	199	—	55	552	21	559	1,132	218	559	19	336	69
105	816	92	—	—	—	—	62	—	43	409	993	32	794	1,819	—	1,136	—	683	70
—	464	—	—	—	—	—	82	101	—	837	1,090	—	306	1,396	—	1,013	34	349	71
220	276	37	3	—	110	—	391	96	—	741	2,750	196	930	3,876	1,206	930	242	1,498	72
1,262	292	147	—	4	—	—	118	44	—	430	2,178	—	509	2,687	—	2,381	—	306	73
223	315	18	—	—	—	—	27	11	—	—	1,520	20	8	1,548	409	285	60	794	74
433	684	18	—	—	—	—	376	—	—	1,433	706	97	357	1,160	372	259	24	505	75
171	399	96	11	2	—	—	70	77	—	478	1,020	26	—	1,046	—	502	178	366	76
133	190	17	—	—	—	—	29	56	—	534	1,110	55	192	1,357	—	981	55	321	77
222	100	27	—	—	—	—	39	—	—	395	522	18	4	544	28	267	18	231	78
22	64	33	—	—	—	—	103	33	—	154	1,551	—	181	1,732	980	83	—	669	79
58	998	31	—	—	—	—	30	—	—	233	1,275	—	11	1,286	—	1,282	1	3	80
—	423	320	—	—	—	—	70	504	—	1,071	2,115	20	664	2,799	735	591	40	1,433	81
—	464	47	—	—	—	—	20	14	—	503	1,216	—	75	1,291	209	660	29	393	82
517	213	24	—	—	—	—	64	16	—	354	550	—	199	749	—	549	—	200	83
241	655	257	—	7	—	—	324	1,516	—	479	1,412	—	478	1,890	8	1.095	—	787	84
—	1,988	65	—	3	—	—	92	—	—	1,405	2,730	—	124	2,854	1,358	1,480	2	14	85
—	253	452	—	13	—	—	112	—	489	—	390	10	2	402	—	326	10	66	86
392	1,359	227	7	32	25	—	494	24	397	—	2,278	32	282	2,592	11	1,988	32	561	87
39	764	48	—	—	—	—	58	—	—	481	1,489	—	65	1,554	—	513	—	1,041	88
212	324	11	—	6	—	—	7	79	114	76	730	10	179	919	147	300	6	466	89
179	354	77	—	—	—	—	285	—	—	429	430	21	99	550	—	391	20	139	90
220	306	27	—	—	—	—	26	—	—	908	120	—	29	149	—	84	—	65	91
100	135	12	—	—	—	—	99	41	—	383	655	—	88	743	55	115	1	572	92
252	164	15	—	—	—	—	20	—	—	296	502	20	439	961	301	507	18	135	93
—	420	48	27	—	410	—	34	—	—	238	1,010	—	69	1,079	15	486	1	577	94
507	919	49	—	1	—	—	30	—	—	—	905	—	294	1,199	—	1,065	—	134	95
22	349	25	—	—	—	—	117	1,409	—	244	1,022	28	—	1,050	320	429	15	286	96
89	434	27	—	—	—	—	20	20	—	355	1,313	—	50	1,363	22	720	32	589	97
508	2,031	139	—	12	—	—	315	57	275	1	1,238	—	165	1,403	438	807	78	80	98
424	173	36	—	—	—	—	81	5	—	161	450	—	116	566	27	218	1	320	99
763	945	234	—	—	—	—	154	—	—	236	3,563	52	693	4,308	—	4,305	3	—	100
205	885	118	—	—	—	—	41	638	—	53	820	—	230	1,050	—	539	—	511	101
23	420	64	—	2	—	—	29	—	122	13	1,440	—	259	1,699	—	1,323	—	376	102
321	116	—	—	5	—	—	37	716	—	35	826	24	663	1,513	—	1,488	25	—	103
308	344	93	—	—	—	—	6	—	—	188	900	—	104	1,004	—	350	1	653	104
538	185	242	20	—	26	106	121	288	—	51	3,168	166	540	3,874	2,250	913	32	679	105
—	398	10	—	—	—	—	35	10	—	636	400	1	115	516	330	—	1	185	106
78	384	44	—	25	—	—	15	—	207	71	300	38	164	502	281	94	39	88	107
338	345	80	—	—	—	—	186	368	—	276	1,350	20	577	1,947	477	1,443	21	6	108
663	259	319	—	—	—	—	273	—	—	593	1,257	28	665	1,950	1,514	—	28	408	109
1,127	638	344	—	—	—	—	20	—	—	1,053	1,480	850	239	2,569	1,256	281	—	1,032	110
488	667	233	79	111	50	—	821	200	1,860	38	3,865	—	25	3,890	3,254	—	—	636	111
243	87	20	—	2	—	—	263	191	—	477	1,115	—	95	1,210	225	780	21	184	112
15	376	18	—	—	—	—	83	45	—	335	952	42	527	1,521	—	1,442	44	35	113
605	514	1,009	—	6	—	—	258	—	—	7	1,100	—	285	1,385	377	1,008	—	—	114
—	414	63	—	—	—	—	23	150	—	394	2,340	185	178	2,703	—	1,432	226	1,045	115
867	563	130	—	14	—	—	244	102	345	—	2,626	86	817	3,529	2,044	864	25	596	116
205	978	1,437	14	105	10	—	2,671	438	1,077	—	3,069	554	39	3,662	191	1,897	55	1,519	117
971	703	134	—	—	—	—	65	—	—	1,551	1,540	—	142	1,682	38	1,420	—	224	118
1,041	2,271	1,181	197	64	87	—	1,901	60	634	—	1,490	119	339	1,948	314	1,264	—	370	119
250	366	34	—	—	—	—	52	—	—	132	582	—	20	602	144	127	12	319	120
145	155	285	—	—	—	—	103	58	—	120	432	18	326	776	340	181	18	237	121
—	234	171	—	15	—	—	82	—	108	231	825	—	249	1,074	—	673	—	401	122

LOCAL GOVERNMENT

No. 15.—Return showing the Revenue and Expenditure of Corporations and District Councils

Corporation or District Council.	District Number.	Local Government (excluding Government													
		Receipts.													
		Rates (including Arrears).							Government Grants.	Other Revenue.	Refunds, Transfers, Etc.	Bank Overdraft.	Cash in Hand and Bank.	Total.	Administration.
		General.	Lighting.	Sanitary and Health.	Police.	Parks and Ovals.	Other.	Total.							
Country—*continued.*		£	£	£	£	£	£	£	£	£	£	£	£	£	£
District Councils—continued.															
Mount Barker	123	1,070	74	69	—	—	—	1,213	268	122	250	460	675	2,988	233
Mount Bryan	124	482	—	—	—	—	50	532	118	153	48	209	399	1,459	213
Mount Crawford	125	518	—	—	—	—	—	518	109	261	17	106	429	1,440	194
Mount Gambier East	126	2,293	—	—	—	—	—	2,293	562	145	65	—	571	3,636	524
Mount Gambier West	127	2,540	—	—	—	—	—	2,540	612	1,250	1,377	—	257	6,036	610
Mudla Wirra North	128	658	—	—	—	—	—	658	134	72	—	—	97	961	121
Mudla Wirra South	129	835	77	—	—	—	75	987	204	585	—	—	365	2,141	156
Munno Para East	130	758	—	—	—	—	—	758	124	112	38	—	1	1,033	123
Munno Para West	131	1,423	—	—	—	—	—	1,423	297	152	2	—	443	2,317	220
Nairne	132	605	—	42	—	—	—	647	124	207	5	—	368	1,351	161
Naracoorte	133	3,463	—	189	—	—	—	3,652	665	1,171	240	—	1,417	7,145	1,165
Neales	134	1,142	—	—	—	—	—	1,142	263	299	55	96	—	1,855	303
Ninnes	135	1,423	—	—	—	—	—	1,423	318	343	94	—	312	2,490	333
Noarlunga	136	858	—	—	—	—	—	858	165	361	—	—	392	1,776	148
Onaunga	137	473	—	—	—	—	—	473	122	54	—	—	520	1,169	130
Onkaparinga	138	1,910	—	—	—	—	—	1,910	369	337	404	5	—	3,025	308
Orroroo	139	1,425	—	106	—	—	—	1,531	315	371	82	—	396	2,695	472
Para Wirra	140	383	—	31	—	—	—	414	65	153	61	—	1	694	184
Paringa	141	399	—	100	—	—	—	499	135	404	88	—	146	1,272	106
Peake	142	550	—	32	—	—	—	582	95	21	—	—	70	768	175
Penola	143	1,956	—	109	—	—	—	2,065	481	477	436	1,074	138	4,671	871
Pinnaroo	144	1,165	—	284	—	—	—	1,449	274	197	—	46	6	1,972	535
Pirie	145	1,465	—	45	—	—	—	1,510	331	225	511	—	335	2,912	364
Port Broughton	146	646	—	52	—	—	—	698	153	400	69	33	7	1,360	215
Port Elliot	147	1,141	42	76	—	—	—	1,259	211	314	13	—	309	2,106	191
Port Gawler	148	897	—	—	—	—	—	897	184	181	—	—	88	1,350	174
Port Germein	149	5,133	—	—	—	—	—	5,133	882	1,145	952	544	515	9,171	1,104
Port MacDonnell	150	1,098	—	—	—	—	—	1,098	183	351	202	—	823	2,657	518
Port Wakefield	151	758	—	—	—	—	—	758	145	488	11	—	107	1,509	181
Rapid Bay	152	227	—	—	—	—	—	227	57	115	—	—	234	633	102
Redhill	153	926	—	73	—	—	—	999	172	449	83	—	949	2,652	265
Renmark Irrigation Trust, No. 1	154	1,484	—	495	—	—	—	1,979	300	544	—	181	—	3,004	324
Renmark Town	155	1,396	293	295	—	—	—	1,984	92	5,701	—	2,734	—	10,511	175
Rhynie	156	296	—	—	—	—	—	296	—	40	—	9	122	467	56
Robe	157	581	—	—	—	—	—	581	135	273	172	—	198	1,359	225
Saddleworth	158	1,022	—	—	—	—	—	1,022	248	160	100	—	—	1,530	288
Snowtown	159	2,765	—	243	—	—	—	3,008	426	355	1	578	—	4,368	575
Spalding	160	1,411	—	—	—	—	—	1,411	234	189	254	691	92	2,871	412
Springton	161	687	—	—	—	—	—	687	171	191	—	—	459	1,508	194
Stanley	162	822	—	—	—	—	—	822	173	49	—	—	348	1,392	156
Stockport	163	417	—	—	—	—	—	417	99	33	—	—	181	730	84
Strathalbyn	164	519	—	—	—	—	—	519	132	71	118	—	273	1,113	176
Streaky Bay	165	1,273	—	523	—	—	—	1,796	450	139	5	—	2	2,392	635
Swan Reach	166	596	—	—	—	—	—	596	122	293	398	—	—	1,409	203
Talunga	167	879	—	58	—	—	—	937	200	154	121	—	236	1,648	202
Tantanoola	168	767	—	—	—	—	—	767	193	308	110	136	3	1,517	256
Tanunda	169	998	97	222	—	186	118	1,621	885	747	1,975	—	74	5,302	167
Tatiara	170	2,333	—	—	—	—	—	2,333	440	380	168	—	347	3,668	600
Teatree Gully	171	730	—	48	—	—	—	778	147	68	32	—	123	1,148	145
Terowie	172	778	—	—	—	—	—	778	176	174	201	—	216	1,545	221
Truro	173	646	—	—	—	—	—	646	160	67	32	—	679	1,584	196
Tumby Bay	174	1,407	—	—	—	—	—	1,407	273	211	90	—	426	2,407	564
Tungkillo	175	501	—	—	—	—	—	501	125	196	—	—	233	1,055	163
Upper Wakefield	176	892	—	—	—	—	—	892	175	185	5	—	37	1,294	277
Waikerie	177	1,141	—	—	—	—	—	1,141	326	263	1,235	—	1,261	4,226	321
Warooka	178	504	—	—	—	—	—	504	97	83	39	—	382	1,105	139
Waterloo	179	564	—	—	—	—	—	564	113	130	50	—	398	,1255	184
Willunga	180	732	—	—	—	—	—	732	145	178	—	—	130	1,185	109
Woolundunga	181	307	—	—	—	—	—	307	66	125	—	126	24	648	267
Yankalilla	182	739	—	—	—	—	—	739	183	146	73	477	3	1,621	149
Yongala	183	1,479	—	—	—	—	—	1,479	246	274	—	—	51	2,050	320
Yorke Peninsula	184	2,963	—	—	—	—	—	2,963	489	225	—	—	—	3,677	466
Total Country District Councils	—	139,443	1,330	6,705	—	186	1,176	148,840	30,761	45,726	21,496	13,802	37,690	298,315	38,817
Total Country	—	161,098	5,516	15,651	754	1,837	4,266	189,122	36,654	72,068	24,151	22,962	39,019	383,976	47,772
Total all Corporations	—	150,891	24,844	64,133	9,645	16,032	14,447	279,992	29,094	110,974	56,854	29,406	3,560	509,880	42,881
Total all District Councils	—	201,477	1,934	7,208	—	186	1,996	212,801	43,316	59,049	23,872	20,880	43,291	403,209	48,419
Grand Total	—	352,368	26,778	71,341	9,645	16,218	16,443	492,793	72,410	170,023	80,726	50,286	46,851	913,089	91,300

FINANCE, 1921.

(Corporation Year ends November 30th and District Council June 30th) for the Year 1921—*continued.*

Grants Account).											Government Grants Account.								
Expenditure.											Receipts.				Expenditure.				
Works and Services.			Interest.												Roads, &c.				
Road, &c., Construction.	Road, &c., Maintenance.	Other Works and Services.	Loans.	Bank Overdraft.	Redemption of Loans.	Loan Sinking Fund.	Other Miscellaneous.	Refunds and Transfers.	Bank Overdraft.	Cash in Hand and Bank.	Government Grants.	Other.	Cash in Hand and Bank.	Total.	Construction.	Manitenance.	Other.	Cash in Hand and Bank.	District Number.
£	£	£	£	£	£	£	£	£	£	£	£	£	£	£	£	£	£	£	
602	1,714	374	—	11	—	—	54	—	—	—	1,582	52	297	1,931	—	1,616	197	118	123
343	384	266	10	1	17	—	174	51	—	—	445	250	55	750	111	96	—	543	124
226	847	22	—	1	—	—	100	48	—	2	725	—	—	725	—	612	—	113	125
218	2,372	102	4	20	100	—	22	70	—	204	1,400	3	240	1,643	155	998	1	489	126
429	3,019	59	3	37	60	—	74	1,405	—	340	3,501	44	642	4,187	1,517	1,515	45	1,110	127
143	430	26	—	—	—	—	11	—	—	230	980	—	45	1,025	200	621	—	204	128
159	476	118	—	2	—	—	766	—	—	464	2,070	3	25	2,098	—	1,938	—	160	129
112	471	15	9	—	—	—	17	40	212	34	1,472	—	—	1,472	—	1,251	—	221	130
132	699	240	—	—	—	—	537	19	—	470	480	37	164	681	—	278	21	382	131
—	569	61	—	—	—	—	22	5	—	533	890	1	—	891	197	402	13	279	132
1,512	1,976	372	—	—	—	—	705	235	—	1,180	2,312	28	117	2,457	1,135	868	28	426	133
—	609	33	25	—	500	—	165	57	—	163	632	42	7	681	—	546	43	92	134
377	882	40	—	4	—	—	224	44	—	586	1,250	—	137	1,387	781	—	78	528	135
—	1,271	191	—	—	—	—	120	—	—	46	913	60	311	1,284	—	547	136	601	136
142	250	11	—	—	—	—	224	—	—	412	277	9	66	352	—	181	19	152	137
—	2,210	61	—	9	—	—	149	154	134	—	2,950	133	23	3,106	—	1,990	381	735	138
462	1,058	198	—	—	—	—	240	82	—	183	1,295	—	164	1,459	589	423	—	447	139
36	224	—	—	—	—	—	21	41	5	183	615	—	2	617	—	616	1	—	140
85	54	140	—	1	—	—	327	175	—	384	722	42	28	792	315	—	56	421	141
116	1	30	—	—	—	—	22	1	—	423	732	28	397	1,157	669	7	29	452	142
1,366	1,311	408	—	—	—	—	276	425	—	14	984	36	215	1,235	72	707	36	420	143
485	125	309	—	17	—	—	223	7	269	2	1,097	100	549	1,746	1,567	—	29	150	144
—	1,792	30	—	—	—	—	201	320	—	205	2,245	20	369	2,634	—	1,914	21	699	145
110	617	63	—	11	—	—	201	57	86	—	840	20	30	890	91	313	29	457	146
194	810	362	—	1	—	—	74	15	—	459	1,077	28	215	1,320	—	983	—	337	147
219	317	346	—	4	—	—	40	—	1	249	789	36	261	1,086	—	714	36	336	148
960	4,615	1,059	—	4	—	—	219	1,173	—	37	3,999	438	902	5,339	1,063	3,915	58	303	149
548	793	290	—	8	—	—	122	237	—	141	1,180	19	34	1,233	1,225	—	8	—	150
118	554	15	—	—	—	—	89	7	—	545	1,325	—	346	1,671	—	1,227	40	404	151
174	12	—	—	—	—	—	36	—	—	309	370	—	43	413	—	394	—	19	152
301	630	88	—	—	—	—	77	73	—	1,218	1,243	32	325	1,600	249	599	28	724	153
707	894	793	—	10	—	—	19	—	257	—	2,250	—	529	2,779	2,436	—	—	343	154
327	196	1,133	—	65	—	—	4,536	230	3,849	—	260	165	110	535	356	10	169	—	155
321	61	13	—	2	—	—	14	—	—	—	350	—	85	435	62	160	—	213	156
218	216	59	—	—	—	—	78	173	—	390	905	20	237	1,162	181	794	81	106	157
221	475	101	—	2	—	—	104	—	5	334	1,538	1	50	1,589	—	927	187	475	158
892	788	309	—	114	—	—	78	1	1,611	—	1,805	20	727	2,552	437	1,615	1	499	159
316	1,151	251	—	25	—	—	204	511	—	1	1,120	—	231	1,351	279	414	—	658	160
113	906	47	—	—	—	—	28	37	—	183	1,099	55	—	1,154	—	1,006	36	112	161
171	681	16	—	—	—	—	33	—	—	335	475	7	143	625	113	176	16	320	162
8	82	14	—	—	—	—	22	—	—	520	513	—	306	819	378	233	16	192	163
—	620	241	—	—	—	—	46	20	—	10	450	—	81	531	42	—	100	389	164
189	301	700	—	13	—	—	39	11	183	321	2,525	—	1,182	3,707	1,166	305	1	2,235	165
222	352	72	—	6	—	—	29	428	5	92	1,111	1	259	1,371	26	375	161	809	166
—	992	45	—	—	—	—	52	73	—	284	2,710	95	199	3,004	3,584	1,308	—	112	167
447	359	24	—	—	—	—	318	110	1	2	1,051	—	218	1,269	52	796	19	402	168
103	488	2,890	51	—	—	—	63	—	—	1,540	1,275	—	49	1,324	433	—	1	890	169
926	1,000	251	—	12	—	—	106	92	—	681	3,368	52	—	3,420	1,035	643	53	1,689	170
—	590	26	—	—	—	—	13	35	—	339	1,363	41	91	1,495	—	1,011	50	434	171
386	331	165	—	2	—	—	109	154	—	177	730	—	277	1,007	879	—	—	128	172
305	184	26	—	—	—	—	12	30	—	831	800	—	56	856	—	626	—	230	173
526	338	307	19	9	3	—	98	30	—	513	1,660	—	345	2,005	909	798	18	280	174
284	130	84	—	—	—	—	20	—	—	374	814	36	412	1,262	48	737	—	477	175
133	459	104	—	3	—	—	186	3	—	129	1,075	—	440	1,515	215	509	2	789	176
721	310	282	54	6	33	—	315	2,072	—	112	1,340	248	575	2,163	1,939	—	156	68	177
147	191	11	—	—	—	—	66	38	—	513	130	5	55	190	—	136	10	44	178
95	267	114	—	—	—	—	53	—	—	542	651	24	137	812	192	248	25	347	179
—	723	73	—	—	—	—	12	—	—	268	1,008	32	985	2,025	—	738	32	1,255	180
64	202	24	—	—	—	—	81	—	—	10	1,425	20	91	1,536	—	972	20	544	181
—	1,238	30	—	7	—	—	129	68	—	—	1,573	—	74	1,647	—	1,264	—	383	182
572	426	65	—	—	—	—	112	34	—	521	1,758	32	60	1,850	388	879	32	551	183
736	707	403	—	20	—	—	211	800	304	30	2,315	801	—	3,116	3,088	—	1	27	184
38,533	86,363	27,212	533	904	1,431	106	27,572	19,096	12,903	44,845	176,285	7,416	32,495	216,196	53,177	98,044	5,020	59,955	
40,000	103,143	57,023	1,611	1,229	2,673	106	38,756	20,934	23,917	46,812	182,300	7,610	34,370	224,280	53,358	104,424	5,208	61,290	
19,840	127,289	184,966	13,375	1,335	12,095	3,235	39,766	11,064	26,528	27,506	16,794	7,133	3,554	27,481	3,864	16,996	699	5,922	
63,718	125,614	40,048	1,394	1,103	2,180	355	35,783	20,583	15,015	48,997	200,745	7,863	36,199	244,807	55,806	119,736	5,349	63,916	
83,558	252,903	225,014	14,769	2,438	14,275	3,590	75,549	31,647	41,543	76,503	217,539	14,996	39,753	272,288	59,670	136,732	6,048	69,838	

LOCAL GOVERNMENT—LOANS AND RATES OF INTEREST, 1921.

No. 16—RETURN showing Corporation and District Councils Loans current, with Rates of Interest, at the end of respective Financial Years (November 30th and June 30th, 1921).

Name of Corporation or District Council.	Amount at—																	Total Amount of Loans.
	3 Per Cent.	3·7125 Per Cent.	3¾ Per Cent.	3⅘ Per Cent.	3⅞ Per Cent.	4 Per Cent.	4¼ Per Cent.	4½ Per Cent.	4¾ Per Cent.	5 Per Cent.	5¼ Per Cent.	5½ Per Cent.	$5\frac{73}{120}$ Per Cent.	5¾ Per Cent.	6 Per Cent.	6½ Per Cent.	7 Per Cent.	
	£	£	£	£	£	£	£	£	£	£	£	£	£	£	£	£	£	£
METROPOLITAN.																		
Corporations—																		
City of Adelaide	6,000	4,000	5,000	13,500	1,000	80,594	3,284	72,684	—	—	—	—	—	—	—	34,944	—	221,006
City of Port Adelaide	—	—	—	—	—	20,683	—	—	—	6,500	—	4,817	—	—	1,500	—	—	33,500
City of Unley	—	—	—	—	—	2,650	—	2,000	—	2,010	—	—	—	—	875	—	—	7,535
Brighton	—	—	—	—	—	—	—	787	—	—	—	—	—	—	—	—	—	787
Glenelg	—	—	—	—	—	—	—	—	1,990	3,836	—	1,917	—	—	5,629	—	—	13,372
Hindmarsh	—	—	—	—	—	—	—	2,900	—	—	—	2,354	—	—	—	—	—	5,254
Kensington and Norwood	—	—	—	—	—	—	—	13,000	—	—	—	—	3,500	—	—	—	—	16,500
St. Peters	—	—	—	—	—	1,100	—	—	—	2,267	—	—	—	—	1,500	—	—	4,867
Thebarton	—	—	—	—	—	—	—	2,135	—	—	9,900	600	—	—	..	—	—	12,635
District Councils—																		
Burnside	—	—	—	—	—	—	—	—	—	453	—	—	—	—	—	—	—	453
Campbelltown	—	—	—	—	—	—	—	—	—	—	—	—	—	—	500	—	—	500
Mitcham	—	—	—	—	—	—	—	—	—	—	—	—	—	—	3,352	—	—	3,352
Payneham	—	—	—	—	—	—	—	1,200	—	—	—	7,920	—	—	—	—	—	9,120
West Torrens	—	—	—	—	—	—	—	—	—	—	1,980	—	—	—	—	—	—	1,980
Total Metropolitan	6,000	4,000	5,000	13,500	1,000	105,027	3,284	94,706	1,990	15,066	11,880	17,608	3,500	—	13,356	34,944	—	330,861
COUNTRY.																		
Corporations—																		
Clare	—	—	—	—	—	160	—	—	—	—	—	—	—	—	—	—	—	160
Gawler	—	—	—	—	—	3,199	—	—	—	3,430	—	1,400	—	—	3,951	—	—	11,980
Gladstone	—	—	—	—	—	—	—	—	—	—	—	340	—	—	—	—	—	340
Jamestown	—	—	—	—	—	—	—	—	—	1,600	—	4,191	—	—	700	—	—	6,491
Kadina	—	—	—	—	—	—	—	—	—	5,712	—	—	—	—	—	—	—	5,712
Kapunda	—	—	—	—	—	—	—	—	—	—	—	2,787	—	—	—	—	—	2,787
Laura	—	—	—	—	—	625	—	—	—	—	—	—	—	—	—	—	—	625
Moonta	—	—	—	—	—	—	—	—	—	—	—	5,424	—	—	—	—	—	5,424
Mount Gambier	—	—	—	—	—	—	—	—	—	950	—	—	—	—	—	—	—	950
Peterborough	—	—	—	—	—	—	—	—	—	—	—	5,175	—	—	600	—	—	5,775
Port Augusta	—	—	—	—	—	—	—	3,196	—	—	—	—	—	—	—	—	—	3,196
Port Pirie	—	—	—	—	—	—	—	5,488	6,480	1,717	—	—	—	—	—	—	—	13,685
Strathalbyn	—	—	—	—	—	—	—	—	—	—	—	—	—	—	3,550	—	—	3,550
Victor Harbor	—	—	—	—	—	—	—	—	—	—	—	900	—	—	—	—	—	900
Wallaroo	—	—	—	—	—	2,144	—	—	—	2,943	—	—	—	—	—	—	—	5,087
Yorketown	—	—	—	—	—	—	—	—	—	175	—	—	—	—	—	—	—	175
District Councils—																		
Balaklava	—	—	—	—	—	—	—	—	—	—	—	3,000	—	—	441	—	—	3,441
Dalkey	—	—	—	—	—	—	—	—	—	—	—	200	—	—	—	—	—	200
Georgetown	—	—	—	—	—	—	—	—	—	125	—	—	—	—	—	—	—	125
Kingscote	—	—	—	—	—	—	—	424	—	—	—	—	—	—	—	—	—	424
Loxton	—	—	—	—	—	—	—	—	—	—	1,450	—	—	—	—	—	—	1,450
Millicent	—	—	—	—	—	361	—	—	—	—	—	3,667	—	—	—	—	—	4,028
Mobilong	—	—	—	—	—	—	—	—	—	—	—	—	—	3,333	—	—	3,000	6,333
Mount Bryan	—	—	—	—	—	—	—	204	—	—	—	—	—	—	—	—	—	204
Renmark Town	—	—	—	—	—	—	—	—	—	—	—	2,796	—	—	—	—	—	2,796
Tanunda	—	—	—	—	—	—	—	275	—	1,700	—	—	—	—	—	—	—	1,975
Tumby Bay	—	—	—	—	—	—	—	—	—	387	—	—	—	—	—	—	—	387
Waikerie	—	—	—	—	—	—	—	—	—	—	—	—	1,363	—	—	—	—	1,363
Total Country	—	—	—	—	—	6,489	—	9,587	6,480	18,739	1,450	29,880	1,363	3,333	9,242	—	3,000	89,563
Total Corporations	6,000	4,000	5,000	13,500	1,000	111,155	3,284	102,190	8,470	31,140	9,900	29,905	3,500	—	18,305	34,944	—	382,293
Total District Councils	—	—	—	—	—	361	—	2,103	—	2,665	3,430	17,583	1,363	3,333	4,293	—	3,000	38,131
Grand Total	6,000	4,000	5,000	13,500	1,000	111,516	3,284	104,293	8,470	33,805	13,330	47,488	4,863	3,333	22,598	34,944	3,000	*420,424

* Average rate of interest £4 15s. 4½d. per cent.

MUNICIPAL AND DISTRICT COUNCIL LOANS, 1921.

No. 17.—Return showing Amount of Loans Outstanding at end of Year, and Particulars of Interest, Liability, Sinking Funds, Redemptions, and Renewals (District Councils Year ending June 30th, Corporations November 30th), 1921.

Name of Corporation or District Council.	Amount of Loans.		Annual Liability on Account of Interest.	Total Amount of Sinking Fund.	Amount of Loans Matured During the Year.				
						Redeemed.			Renewed.
	Raised during Year.	Out-standing.			Total.	Direct from Revenue.	From Sinking Funds.	From Loans.	
	£	£	£	£	£	£	£	£	£
Metropolitan.									
Corporations.									
City of Adelaide	35,000	221,006	9,973	17,958	6,350	4,350	2,000	—	—
" Port Adelaide	8,400	33,500	1,507	2,604	3,628	3,628	—	—	—
" Unley	—	7,535	349	—	1,387	1,387	—	—	—
Brighton	—	787	35	—	131	131	—	—	—
Glenelg	5,750	13,372	729	—	508	508	—	—	—
Hindmarsh	—	5,254	260	—	446	446	—	—	—
Kensington and Norwood	—	16,500	783	2,711	—	—	—	—	—
St. Peters	—	4,867	247	30	333	333	—	—	—
Thebarton	4,000	12,635	649	586	170	170	—	—	—
District Councils.									
Burnside	—	453	23	—	227	227	—	—	—
Campbelltown	—	500	30	—	—	—	—	—	—
Mitcham	—	3,352	201	—	122	122	—	—	—
Payneham	—	9,120	490	1,371	180	180	—	—	—
West Torrens	—	1,980	104	—	20	20	—	—	—
Total Metropolitan	53,150	330,861	15,380	25,260	13,502	11,502	2,000	—	—
Country.									
Corporations.									
Clare	—	160	6	—	35	35	—	—	—
Gawler	1,855	11,980	614	—	317	317	—	—	—
Gladstone	—	340	20	—	60	20	40	—	—
Jamestown	1,000	6,491	352	—	709	209	—	—	500
Kadina	—	5,712	286	—	200	200	—	—	—
Kapunda	—	2,787	153	—	87	87	—	—	—
Laura	—	625	25	—	25	25	—	—	—
Moonta	—	5,424	298	—	140	140	—	—	—
Mount Gambier	—	950	47	—	230	230	—	—	—
Peterborough	—	5,775	321	—	1,035	1,035	—	—	—
Port Augusta	—	3,196	144	—	118	118	—	—	—
Port Pirie	—	13,685	641	—	693	693	—	—	—
Strathalbyn	—	3,550	213	—	100	100	—	—	—
Victor Harbor	—	900	47	—	—	—	—	—	—
Wallaroo	—	5,087	235	172	196	196	—	—	—
Yorketown	—	175	9	—	—	—	—	—	—
District Councils.									
Balaklava	—	3,441	191	—	166	166	—	—	—
Dalkey	—	200	11	—	—	—	—	—	—
Georgetown	—	125	6	—	25	25	—	—	—
Kingscote	—	424	19	174	26	26	—	—	—
Loxton	—	1,450	76	15	50	50	—	—	—
Millicent	—	4,028	198	—	333	333	—	—	—
Mobilong	—	6,333	402	—	87	87	—	—	—
Mount Bryan	—	204	9	—	17	17	—	—	—
Renmark Town	—	2,796	154	—	150	150	—	—	—
Tanunda	1,975	1,975	97	—	—	—	—	—	—
Tumby Bay	90	387	19	—	3	3	—	—	—
Waikerie	—	1,363	77	—	33	33	—	—	—
Total Country	4,920	89,563	4,670	361	4,835	4,295	40	—	500
Total Corporations	56,005	382,293	17,943	24,061	16,898	14,358	2,040	—	500
Total District Councils	2,065	38,131	2,107	1,560	1,439	1,439	—	—	—
Grand Total	58,070	420,424	*20,050	25,621	18,337	15,797	2,040	—	500

* Average rate of £4 15s. 4½d. per cent.

LOCAL GOVERNMENT—LOANS OUTSTANDING, 1921.

No. 18.—RETURN showing particulars of Corporation and District Council Loans Outstanding at the end of their respective Financial Years (November 30th and June 30th, 1921).

Name of Corporation or District Council.	Amount Outstanding.		Date of Maturity.	Rate of Interest.	Object for which Loan Obtained.
	£ s. d.	£ s. d.			
METROPOLITAN.					
Corporations—					
City of Adelaide	221,005 16 2	6,000 0 0	September 1, 1921 to 1924 inclusive, £2,000 annually	3 per cent.	Erection of markets and payment of overdraft.
		2,000 0 0	September 1, 1925	4¼ “	Erection of works depot
		1,000 0 0	September 1, 1926	3⅞ “	Do.
		5,000 0 0	September 1, 1927	3¾ “	Purchase of dredge.
		4,000 0 0	September 1, 1928	3·7125 “	Payment of bonds.
		13,500 0 0	£3,000 January 1, 1923 £3,000 January 1, 1928 £3,500 January 1, 1933 £4,000 January 1, 1938	3⅕ “	Erection of refuse destructor.
		5,000 0 0	September 1, 1929	4 “	Payment of bonds.
		4,000 0 0	September 1, 1930		Do.
		8,964 1 3	*a*March 1, 1940		Wood-blocking.
		12,111 4 11	*a*March 1, 1952		Erection of baths and conveniences.
		16,734 2 3	*a*August 1, 1940		Asphalt-paving.
		2,316 8 7	*a*September 1, 1931		Payment of bonds.
		9,470 0 3	*a*October 1, 1940		Erection and equipment of refuse destructor.
		4,933 16 5	*a*June 1, 1941		Completion of baths and conveniences, asphalt-paving and wood-paving.
		2,501 11 2	*a*September 1, 1932		Payment of bonds.
		5,398 4 6	*a*June 1, 1942		Refuse destructor, public conveniences, asphalt-paving, wood-blocking.
		9,164 14 10	*a*June 1, 1943		Improved roadways, portion of North Terrace and Hindley Street.
		1,283 15 6	*a*December 1, 1933	4¼ “	Payment of bonds.
		4,756 6 10	*a*December 1, 1934	4½ “	Construction of roadways in Hindmarsh Square, widening of roadway North Terrace East; completion of buildings and plant at refuse destructor.
		31,349 10 10	*a*December 1, 1943	4½ “	Woodpaving of portions of Grenfell, Currie, Pirie, and Waymouth Streets; completion of wood-paving of North Terrace, and paving of Gawler Place with Limmer asphalt.
		2,332 11 8	*a*June 1, 1945	4½ “	Wood-paving Hilton Road.
		10,266 13 3	*a*December 1, 1924	4½ “	Construction of Municipal Offices.
		19,595 8 0	*a*September 1, 1945	4½ “	Additions to City Market.
		1,441 10 5	*a*June 1, 1946	4½ “	Wood-paving Hilton Road.
		2,941 13 6	*a*June 1, 1942	4½ “	Extension of tar still.
		34,944 2 0	*a*May to November, 1951	6½ “	Improved pavements
City of Port Adelaide	33,500 3 0	18,683 5 1	March 1, 1932	4 “	Purchase of quarry, street-paving, &c., and other works.
		2,000 0 0	June 1, 1940	4 “	Purchase of ferry.
		4,900 0 0	1926	5 “	Woodblocking.
		1,600 0 0	1929	5 “	Reserve purchase.
		4,816 17 11	December 31, 1923	5½ “	Tramway road purposes.
		1,500 0 0	1925	6 “	Stone-paving Fussell Street.
City of Unley	7,534 19 1	875 0 0	June, 1923	6 “	New town hall and municipal offices.
		2,649 19 1	December, 1938	4 “	Discharge mortgages and erection of additions to Parkside and Eastwood and Goodwood Institutes.
		2,010 0 0	October, 1927	5 “	Purchase of recreation land, Unley Road, in honor of soldiers.
		2,000 0 0	December, 1925	4½ “	Purchase of land, Millswood Estate.
Brighton		787 10 0	December 16, 1928	4½ “	Purchase of oval.
Glenelg	13,371 11 5	1,990 0 0	Repayable by half-yearly payments to 1937	4¾ “	Town hall, &c.
		3,835 10 9	Repayable by half-yearly payments to 1935	5 “	Oval purchase.
		1,916 18 9	Repayable by half-yearly payments to 1932	5½ “	Foreshore and reserves improvements.
		3,671 3 7	1936	6 “	“ “ “
		1,957 18 4	1936	6 “	Oval Pavilion.
Hindmarsh	5,254 0 0	200 0 0	1923	4½ “	Oval.
		2,700 0 0	1941	4½ “	Town hall.
		2,354 0 0	1941	5½ “	Town and soldiers’ memorial.
Kensington and Norwood	16,500 0 0	13,000 0 0	April 1, 1942	4½ “	Erection of new town hall.
		3,500 0 0	August 23, 1950	$5\frac{79}{120}$ “	To construct soldiers’ memorial plantation, Osmond Terrace.
St. Peters	4,866 13 4	2,000 0 0	£100 annually to 1928	5 “	Town hall buildings and public works.
		1,100 0 0	£100 annually to 1928	4 “	Additions to town hall and drainage works.
		266 13 4	4 instalments to 1923	5 “	Roller purchase.
		1,500 0 0	1950	6 “	Drainage works.
Thebarton	12,634 12 9	600 0 0	1922	5½ “	Road construction, King Street.
		2,134 12 9	1939	4½ “	Purchase of oval.
		9,900 0 0	1950	5¼ “	Permanent works and erection of pavilion

District Councils—					
Burnside		453 6 8	1922	5 per cent.	Purchase of Roller.
Campbelltown		500 0 0	February 23, 1922	5½ “	Purchase of recreation grounds.
Mitcham		3,351 17 1	January 2, 1937, by half-yearly payments of £164 8 0	6 “	Road, &c., construction, Kingswood ward.
Payneham	9,120 0 0	1,200 0 0	1930	4½ “	Permanent works.
		7,920 0 0	1959	5½ “	“ “
West Torrens		1,980 0 0	May, 1950	5¼ “	Employment of Returned soldiers.
Total Metropolitan		£330,860 9 6			
COUNTRY.					
Corporations—	£ s. d.	£ s. d.			
Clare		160 0 0	October 1, 1926	4 “	Redemption of mortgage on town hall.
Gawler	11,980 8 8	1,400 0 0	January 1, 1928	5½ “	Redemption of loan for erection of town hall and exhibition building.
		3,198 18 8	May 1, 1942	4 “	Electric light undertaking.
		3,429 16 5	September 1, 1943	5 “	
		3,951 13 7	£1,061 December 1, 1947 ; £1,069 June, 1948	5½ “	
Gladstone		340 0 0		5½ “	Redemption of mortgage on town hall.
Jamestown	6,490 16 3	300 0 0	June 1, 1925	6 “	Electric light plant and offices.
		400 0 0	1924	6 “	Rebuilding main street, Jamestown.
		1,600 0 0	1920 to April 23, 1923	5 “	Electric light plant and offices.
		2,700 0 0	March 1, 1922, to August 1, 1924	5½ “	
		1,490 16 3	1951	5½ “	
Kadina		5,712 6 10	*a*January 1, 1939	5 “	Redemption and consolidation of mortgage on town hall, electric lighting, and £4,000 for further extension of electric lighting scheme
Kapunda	2,787 10 10	1,536 18 3	*a*June 1, 1941	5½ “	Road construction.
		1,250 12 7	June 1, 1938	5½ “	Purchase of gas works.
Laura		625 0 0	September 1, 1946	4 “	Purchase of town hall.
Moonta		5,424 6 5	*a*May 31, 1942	5½ “	Electric lighting plant.
Mount Gambier	950 0 0	670 0 0	*a*1936	5 “	Street drainage.
		80 0 0	*a*1922	5 “	Purchase of steam roller.
		200 0 0	*a*1923	5 “	Purchase of oil engine.
Peterborough	5,775 0 0	5,175 0 0	*a*January 1, 1935	5½ “	Electric lighting scheme.
		600 0 0	1927	6 “	
Port Augusta		3,196 8 3	*a*October 1, 1939	4½ “	Redemption loan on town hall.
Port Pirie	13,684 12 5	4,036 12 10	*a*March 1, 1935	4½ “	Electric lighting works.
		1,451 0 1	*a*September 1, 1936	4½ “	
		6,480 0 0	March 1, 1939	4¾ “	
		1,716 19 6	March 1, 1940	5 “	
Strathalbyn		3,550 0 0	*a*1942	6 “	Electric light works.
Victor Harbor		900 0 0	1933	5½ “	Erection of town hall.
Wallaroo	5,086 15 6	2,143 8 9	1940	4 “	Erection town hall.
		2,943 6 9	1960	5 “	
Yorketown		175 0 0	March 31, 1926	5 “	Town hall.
District Councils—					
Balaklava	3,441 0 10	3,000 0 0	*a*January 1, 1937	5½ “	Electric lighting.
		441 0 10	*a*January 1, 1937	6 “	Do.
Dalkey		200 0 0	May, 1925	5½ “	Building new offices.
Georgetown		125 0 0		5 “	District hall.
Kingscote		424 5 0	May 12, 1946	4½ “	Building district hall.
Loxton		1,450 0 0	1950	5¼ “	Repatriation of returned soldiers.
Millicent	4,027 14 5	360 9 6	*b*March 22, 1943	4 “	Hospital isolation ward.
		3,667 4 11	*c*December 4, 1940	5½ “	Installation electric light.
Mobilong	6,332 11 9	3,332 11 9		5¾ “	Do.
		3,000 0 0	1921 to 1926	7 “	Institute.
Mount Bryan		204 9 0	*a*April 1, 1930	4½ “	Erection of district hall.
Renmark Town		2,795 18 4	*a*September 1, 1935	5½ “	Electric lighting.
Tanunda	1,975 0 0	1,700 0 0		5 “	Recreation Park
		275 0 0		4½ “	
Tumby Bay	387 0 0	297 0 0	1950	5 “	Recreation ground on park lands.
		90 0 0		5 “	Erection windmill
Waikerie		1,363 0 0	April 24, 1950	$5\frac{79}{120}$ “	Street footpath construction.
Total Country		89,564 4 6			
Total Corporations		382,293 10 11			
Total District Councils		38,131 3 1			
GRAND TOTAL		420,424 14 0			

---

a Repayable by equal half-yearly or annual instalments of principal and interest. *b* Repayable in half-yearly instalments of £12 0s. 8d, principal and interest. *c* Repayable in half-yearly instalments of £161 16s. 4d, principal and interest.

CORPORATIONS AND DISTRICT COUNCILS—REVENUE AND EXPENDITURE.

No. 19.—Decennial Return showing the Aggregate Receipts and Expenditure of Municipal Corporations and District Councils, years ending 30th November and 30th June, respectively.

Year.	Municipalities.	Annual Value of Ratable Property.	Amount of Rates Collected during Year.	Receipts.		Expenditure.			Government Grants Account (not included in previous columns.)			Loans Outstanding.
									Receipts.		Expenditure.	
				Amount of Government Grant.	Total Receipts (including other).	Administrative Expenses.	Amount Expended on Public Works.	Total Expenditure (including other).	Amount of Government Grant.	Total Receipts (includng other).		
Corporations—	No.	£	£	£	£	£	£	£	£	£	£	£
1912	32	1,605,095	142,032	18,544	234,180	22,829	140,059	233,720	11,477	11,865	13,289	217,585
1917	34	2,037,649	189,594	24,084	291,195	26,325	199,532	289,235	14,299	15,787	14,045	354,021
1918	34	2,103,195	194,497	26,821	297,907	27,296	206,122	296,590	10,490	13,033	14,640	348,744
1919	34	2,237,394	215,605	25,280	334,092	34,833	254,559	340,172	12,466	14,734	15,408	343,926
1920	34	2,300,858	233,645	27,347	364,200	39,192	278,283	379,709	13,634	16,703	17,113	343,643
1921	34	2,421,920	279,992	29,094	420,060	42,881	332,095	444,782	16,794	23,927	21,559	382,293
Dist. Councils—												
1912	146	2,145,091	115,427	28,848	179,249	24,805	140,225	182,610	119,331	123,154	126,845	5,649
1917	150	2,704,374	155,677	36,674	222,494	25,069	161,886	205,079	109,044	111,567	94,299	17,895
1918	150	2,767,309	162,718	38,298	233,107	31,046	194,734	250,610	126,682	126,865	149,038	18,007
1919	150	2,829,198	167,161	38,555	249,622	36,428	206,952	270,108	120,644	120,799	129,967	23,836
1920	150	2,938,336	180,414	37,730	298,953	42,988	232,693	310,676	122,435	128,345	114,891	35,797
1921	150	3,160,976	212,801	43,316	315,166	48,419	229,380	318,614	200,745	208,608	180,891	38,131
Total—												
1912	178	3,750,186	257,459	47,392	413,429	47,634	280,284	416,330	130,808	135,019	140,134	223,234
1913	179	4,074,169	280,331	49,537	430,569	44,745	337,243	460,718	118,299	121,617	128,740	243,576
1914	180	4,331,928	300,318	62,218	458,440	45,927	322,234	462,610	137,101	143,815	132,415	302,346
1915	181	4,519,554	302,800	57,668	454,929	55,025	322,877	492,987	126,806	127,601	133,634	344,875
1916	182	4,668,868	325,765	57,935	477,971	57,718	296,896	460,511	92,933	96,836	90,082	355,784
1917	184	4,742,023	345,271	60,758	513,689	51,394	361,418	494,314	123,343	127,354	108,344	371,916
1918	184	4,870,504	357,215	65,119	531,014	58,342	400,856	547,200	137,172	139,898	163,678	366,751
1919	184	5,066,592	382,766	63,835	583,714	71,261	461,511	610,280	133,110	135,533	145,375	367,762
1920	184	5,239,194	414,059	65,077	663,153	82,180	510,976	690,385	136,069	145,048	132,004	379,440
1921	184	5,582,896	492,793	72,410	735,226	91,300	561,475	763,396	217,539	232,535	202,450	420,424

RAILWAY REVENUE AND EXPENDITURE.

No. 20.—Return showing the Receipts, Working Expenses, Capital Cost, &c., of the State-owned Railways of South Australia.

Item.		1915–16.	1916–17.	1917–18.	1918–19.	1919–20.	1920–21.	1921–22.
Number of Employees	No.	10,460	10,298	10,003	9,645	9,126	9,430	9,564
Miles open end year	Miles	2,186½	2,220¾	2,242¼	2,290	2,333	2,333	2,357¼
Average miles open during year......	"	2,185	2,193	2,235¼	2,285¼	2,316	2,333	2,344½
†Capital cost lines open	£	17,236,543	17,687,344	17,974,348	18,649,979	19,105,510	19,270,704	19,742,821
Gross Receipts—								
Coaching	"	721,555	739,483	819,197	807,747	1,130,659	1,185,878	1,240,354
Minerals	"	354,362	478,665	415,763	424,468	127,875	245,726	475,739
Wheat....................	"	120,258	228,894	216,216	159,161	178,798	269,205	285,505
Wool	"	18,384	27,411	33,655	34,685	46,538	40,418	57,484
Other goods	"	602,631	661,699	708,834	786,041	1,014,714	954,242	1,010,398
Livestock	"	115,830	105,694	106,001	131,854	188,299	209,965	171,590
Rents and miscellaneous	"	32,390	31,684	31,883	47,453	39,657	36,594	56,277
Total receipts................	"	1,965,410	2,273,530	2,331,549	2,391,409	2,726,540	2,942,028	3,297,347
Total receipts per train mile ..	d.	83·77	95·22	102·85	106·03	126·03	123·60	140·56
Working Expenses	£	1,545,489	1,725,341	1,747,055	1,829,634	2,007,360	2,655,465	2,537,110
Percentage to Gross Revenue—								
Maintenance of way, works, &c.	%	15·59	17·21	13·06	14·17	12·87	17·88	12·15
Locomotive power	"	34·75	31·45	32·99	33·07	32·85	39·52	42·98
Carriage and wagon repairs.	"	8·97	8·57	9·14	7·98	7·56	8·58	
Traffic expenses............	"	17·84	17·21	18·30	19·20	18·18	22·29	20·02
General charges............	"	1·48	1·45	1·44	2·09	2·16	1·99	1·79
Total working expenses.	"	78·63	75·89	74·93	76·51	73·62	90·26	76·94
Per train mile	d.	65·87	72·26	77·07	81·12	92·79	111·56	108·15
Coal consumption locomotive running Branch	tons	171,808	160,397	156,043	154,452	142,871	167,271	159,004
Average cost per ton		21/1	24/1	28/6	29/4	37/7	39/10	42/7
Net Revenue	£	419,921	548,189	584,494	561,775	719,180	286,563	760,237
Percentage to capital cost	%	2·44	3·10	3·25	3·01	3·76	1·49	3·85
Per train mile	d.	18	23	26	25	33	12	32
Number passengers	No.	20,512,753	18,107,015	18,936,104	20,176,544	22,852,116	23,787,884	23,316,141
Tonnage of goods and livestock carried	Tons	2,396,936	2,822,401	2,767,734	2,618,510	2,578,908	2,682,218	2,827,681
Train miles run	Miles	5,630,984	5,730,839	5,440,515	5,412,924	5,192,038	5,712,491	5,629,957

Port Augusta to Oodnadatta railway (478 miles) excluded, having been transferred to the Commonwealth on January 1st, 1911
The East-West Railway (598 miles) is also excluded. † Discounts and floating charges excluded from capital cost.

STATE BANK.

No. 21.—Return showing Particulars of the Business of the State Bank of South Australia.

Period Ended—	Mortgage Bonds.				Advances.		Repayments.	Balance Outstanding at Close of Year.	Arrears of Principal.	Arrears of Interest.	Rate.
	Issued.	Redeemed.	Current.	Rate.	Amount.	No.					
	£	£	£	Per cent.	£ s. d.		£ s. d.	£ s. d.	£ s. d.	£ s. d.	Per cent.
June 30th, 1897, to March 31st, 1903..	773,740	230,740	543,000	3½	794,008 10 11	3,184	232,262 15 8	561,745 15 3	9,019 11 11	1,734 14 5	4½
March 31st, 1904	100,490	55,510	587,980	4 & 3½	95,967 9 0	507	55,071 10 11	602,641 13 4	10,969 17 7	1,880 8 9	4½
" 1905	35,340	54,570	568,750	4 & 3½	35,095 13 1	207	55,522 10 2	582,214 16 3	12,192 8 2	1,797 10 11	4½
" 1906	76,690	64,110	581,330	4 & 3½	86,038 15 10	384	65,887 14 6	602,365 17 7	13,193 19 3	1,793 0 2	4½
" 1907	96,890	85,620	592,600	4 & 3½	98,251 17 2	435	86,886 19 4	613,730 15 5	11,601 6 1	998 4 6	4½
" 1908	104,510	106,030	591,080	4 & 3½	123,902 3 11	492	106,219 6 0	631,413 13 4	9,369 8 4	671 12 7	4½
" 1909	121,100	123,380	588,800	4 & 3½	152,888 17 8	602	115,767 1 7	668,535 9 5	6,571 1 11	498 10 8	4½
" 1910	191,130	73,960	705,970	4 & 3½	158,792 16 6	685	117,011 13 8	710,316 12 3	4,362 19 11	249 5 5	4½
" 1911	217,870	138,430	785,410	4	241,816 15 4	812	132,314 12 5	819,818 15 2	3,155 3 6	106 10 6	4½
" 1912	186,430	134,960	836,880	4	277,820 10 5	933	130,969 2 7	966,670 3 0	3,077 6 8	227 19 6	4½
" 1913	374,780	130,220	1,081,440	4	305,492 19 8	1,088	122,142 16 10	1,150,020 5 10	2,687 9 2	392 16 6	4½
" 1914	215,000	115,140	1,181,300	4 & 4¼	231,373 3 4	969	116,976 12 5	1,264,416 16 9	2,799 14 7	564 11 0	4½
" 1915	190,020	87,320	1,284,000	4 & 4¼	168,159 8 7	721	102,550 2 5	1,330,026 2 11	4,373 11 3	1,966 9 1	5
" 1916	73,330	74,355	1,282,975	4 & 4¼	62,022 6 3	387	91,170 14 8	1,300,877 14 6	8,406 0 4	794 10 0	5
" 1917	60,400	128,665	1,214,710	4 & 4¼	15,385 9 7	80	83,557 9 3	1,232,705 14 10	12,224 10 1	1,276 12 8	5
" 1918	1,030	1,960	1,213,780	4 & 4¼	109,842 8 0	367	118,550 11 10	1,223,997 11 0	14,879 3 8	1,317 1 1	5
" 1919	—	13,850	1,199,930	4 & 4¼	183,852 12 5	472	123,055 1 1	1,284,795 2 4	17,050 14 3	1,464 19 11	5
" 1920	18,510	5,700	1,212,740	4, 4¼, & 5	39,628 14 0	133	186,674 16 5	1,137,748 19 11	15,911 17 8	1,158 11 9	5 & 5½
" 1921	61,890	157,040	1,117,590	5½	273,332 18 10	539	164,843 13 0	1,246,238 5 9	4,326 6 9	676 16 8	5½ & 6
" 1922	32,360	148,730	1,001,220	5½	47,289 5 5	125	126,216 7 3	1,167,311 3 11	1,870 5 9	656 19 1	5½ & 6
Total	2,931,510	1,930,290	—	—	3,500,962 15 11	13,122	2,333,651 12 0	—	—	—	—

THE ADVANCES FOR HOMES ACTS, 1910 TO 1920.

(Administered by the Board of Trustees of the State Bank.)

Period Ended—	Widows' Fund. *Moiety of Cost of Tenement Homes.	Advances.				Repayments.		Balance Outstanding at Close of Year.	Arrears of Principal.	Arrears of Interest.	Rate.
		Soldiers & Widows.	Number.	Ordinary Amount.	Number.	Soldiers & Widows.	Ordinary.				
	£ s. d.	£ s. d.		£ s. d.		£ s. d,	£ s. d.	£ s. d.	£ s. d.	£ s. d.	Per cent.
June 30th, 1911	—	—	—	a 95,542 14 3	473	—	1,139 16 0	94,402 18 3	—	—	5 & 4½
" 1912	—	—	—	322,006 15 9	949	—	17,130 3 3	399,279 10 9	7 11 8	6 18 5	5 & 4½
" 1913	—	—	—	312,050 16 1	949	—	27,141 19 2	684,188 7 8	56 17 8	42 6 10	5½ & 5
" 1914	—	—	—	357,436 0 0	992	—	49,024 6 10	992,600 0 10	59 3 6	67 6 4	5½ & 5
" 1915	—	—	—	215,010 6 0	585	—	45,364 17 1	1,162,245 9 9	995 9 9	763 8 3	5½ & 5
" 1916	—	—	—	92,207 9 10	207	—	66,849 8 8	1,187,603 10 11	1,749 8 1	513 7 11	5½ & 5
" 1917	—	—	—	48,199 17 0	151	—	66,146 4 5	1,169,657 3 6	2,277 16 3	578 11 3	5½ & 5
" 1918	13,123 10 6	224,206 5 0	565	98,513 13 1	370	1,868 13 6	87,736 11 6	1,402,771 16 7	2,524 8 10	898 0 10	6 & 5½ Soldiers 4½
" 1919	25,415 1 0	619,997 16 3	1,185	91,380 9 3	119	18,580 16 4	*125,657 6 2	1,969,911 19 7	3,020 6 8	1,508 17 0	
" 1920	12,708 18 10	1,302,532 15 3	2,264	26,762 10 4	59	109,622 8 1	164,401 17 1	3,025,183 0 0	4,077 18 0	4,618 1 11	
" 1921	9,729 15 5	942,894 0 5	1,244	255,491 17 1	601	248,351 17 3	97,588 10 5	3,877,628 9 10	4,665 14 3	5,591 12 5	6 & 6½ Soldiers 4½
" 1922	15,009 7 7	1,119,582 6 4	1,566	322,961 8 8	623	484,300 16 3	112,546 14 0	4,724,427 13 11†	6,742 8 11	9,703 5 7	6 & 6½ Sol. 4½ & 5
Total	*75,986 13 4	4,209,213 3 3	6,824	2,237,563 17 4	6,078	862,724 11 5	860,727 14 7	—	—	—	—
		£6,446,777 0 7				£1,723,452 6 0					

---

a Includes six months' transactions.

* The remaining moiety charged to Soldiers' and Widows' Fund.

† Excluding Realization Account, £1,102 19s. 4d.

BUILDING AND INVESTMENT SOCIETIES.

No. 22.—Decennial Return showing Particulars of Building and Investment Societies in the State.

Year.	Number of Societies.	Number of Shareholders.	Number of Shares.	Number of Borrowers at Date of Balancing.	Income for Year from Interest on Loans and Investments.	Amount of Loans Granted and Investments at Date of Balance Sheet.	Loans granted during Year.	Amount of Repayments of Loans during Year.	Amount of Deposits Received during Year for Investment.	Amount of Subscriptions on Shares paid during Year by Shareholders.	Working Expenses for Year.	Liabilities.						Assets.				
												Paid Up Capital or Subscription.	Reserve Funds.	Deposits (Amounts Received for Investment).	Bank Overdrafts.	Other Liabilities.	Total.	Advances on Mortgage.	Landed and House Property.	Cash in Hand or on Deposit.	Other Assets.	Total.
					£	£	£	£	£	£	£	£	£	£	£	£	£	£	£	£	£	£
1913	27	11,766	27,787	2,568	13,656	279,700	79,283	50,140	5,424	72,926	7,187	249,154	8,854	2,846	6,224	13,132	280,210	272,711	3,754	17,469	596	294,530
1914	27	11,597	28,190	2,547	13,673	262,521	64,953	48,564	3,499	78,033	7,802	253,476	10,356	2,126	2,112	13,229	281,299	274,414	3,362	14,418	2,966	295,160
1915	26	11,227	26,508	2,487	15,372	295,652	79,140	45,960	2,430	70,633	7,938	258,333	12,623	1,943	7,480	14,826	295,205	286,113	3,513	18,764	962	309,352
1916	26	8,962	24,455½	2,722	15,905	287,363	47,859	44,622	2,903	64,970	7,488	261,688	14,691	1,197	2,905	16,314	296,795	282,699	3,211	24,050	607	310,567
1917	24	9,615	24,875	2,960	16,370	309,549	66,883	47,979	3,320	63,326	7,037	271,235	16,757	1,659	5,185	17,280	312,116	292,031	3,225	26,627	886	322,769
1918	23	9,314	25,309½	2,525	17,174	320,454	84,648	58,812	5,249	61,966	7,193	282,492	19,726	3,414	138	17,802	323,572	301,991	3,079	28,698	729	334,497
1919	20	9,294	26,909½	2,249	17,322	331,718	105,566	80,736	8,319	74,474	7,661	290,025	21,951	4,899	1,448	18,488	336,811	310,729	15,218	19,578	693	346,218
1920	19	9,869	29,039½	2,234	17,131	343,514	100,570	81,283	7,220	77,899	8,219	301,101	30,280	5,517	1,104	22,988	360,990	322,475	16,433	18,963	3,119	360,990

* Particulars not obtained.

REGISTERED CO-OPERATIVE SOCIETIES.

No. 23.—Decennial Return showing particulars of Registered Co-operative Societies in the State.

Year.	No. of Societies.	Total Number of Members.	Total Income for Year.	Working Expenses for Year.	Net Profit.	Liabilities.						Assets.				
						Paid Up Capital.	Reserve Funds.	Bank Overdraft.	Sundry Creditors.	Other Liabilities.	Total.	Stock and Fittings.	Sundry Debtors.	Cash in Bank or on Deposit.	Other Assets.	Total.
			£	£	£	£	£	£	£	£	£	£	£	£	£	£
1911	8	10,248	368,881	55,998	18,702	125,285	12,934	5,205	9,942	23,344	176,710	98,030	20,940	16,168	51,843	186,981
1912	7	10,706	372,578	60,967	19,412	130,484	7,819	701	8,840	25,972	173,816	129,901	18,652	16,890	18,050	183,493
1913	7	12,904	394,599	62,601	24,350	135,835	9,527	1,116	9,667	24,499	180,644	128,469	23,989	23,484	19,219	195,161
1914	7	13,001	396,659	68,758	19,848	137,883	14,102	5,082	11,821	24,977	193,865	150,540	22,164	14,350	15,656	202,710
1915	7	13,191	426,120	68,777	19,812	144,223	16,034	3,621	10,695	23,389	197,962	157,162	23,187	8,609	18,440	207,398
1916	7	13 270	454,729	75,499	26,316	159,967	12,935	3,124	12,999	37,973	226,998	168,334	25,862	9,933	28,386	232,515
1917	6	13,078	505,114	81,999	40,019	189,026	15,563	5,632	11,670	73,410	295,301	205,415	29,050	31,173	37,432	303,070
1918	6	14,276	568,764	93,473	43,333	226,240	17,768	1,793	14,030	61,220	321,051	237,626	33,082	39,302	30,349	340,359
1919	5	15,678	659,286	103,078	49,877	263,971	33,013	1,010	14,345	48,789	361,128	229,020	43,970	77,577	37,007	387,574
1920	20	23,818	1,157,612	199,140	48,218	458,959	91,395*	70,530	89,755	82,917	793,557	566,545†	148,752‡	39,422	38,838	793,557

* Includes Profit and Loss.

† Includs Freehold and Fixed Stock, £214,297.

‡ Includes Profit and Loss, £29,944.

WATERWORKS.

No. 24.—DECENNIAL RETURN showing Working Expenses, Revenue, and Percentage of Net Revenue to Capital Cost, &c., of the South Australian Waterworks.

Year ended June 30th.	Assessment.		Area in Acres.	Capacity of Reservoirs, etc., in gallons.	Length of Mains.	Number of Meters.	Capital Cost.	Working Expenses.			Revenue.					Net Revenue.	Percentage of Net Revenue to Capital Cost.
	No.	Annual Value.						Engineering Branch.	Revenue Branch.	Total.	Rates.	Meters.	Interest and Guarantees.	Rent of Cottages, etc.	Total.		
					Mls. chs.		£ s. d.	£ s. d.	£ s. d.	£ s. d.	£ s. d.	£ s. d.	£ s. d.	£ s. d.	£ s. d.	£ s. d.	
1912-13	114,435	2,110,723	3,260,010	7,782,703,000	3,136 28	42,606	4,863,415 4 4	42,303 14 8	10,394 6 3	52,698 0 11	127,292 18 3	52,480 4 7	1,217 4 6	2,325 9 0	183,315 16 4	130,617 15 5	2·69
1913-14	122,616	2,269,499	3,773,429	7,929,753,000	3,305 79	46,223	5,117,161 4 7	46,568 7 1	11,110 10 11	57,678 18 0	131,483 12 11	59,514 13 2	1,031 17 5	2,305 17 3	194,336 0 9	136,657 2 9	2·67
1914-15	125,708	2,373,250	3,779,247	7,929,753,000	3,586 48	51,478	5,309,240 15 11	54,221 0 8	11,296 3 8	65,517 4 4	136,962 11 9	54,369 5 6	916 12 6	1,717 1 8	193,965 11 5	128,448 7 1	2·42
1915-16	127,031	2,460,295	3,780,748	8,056,232,000	3,697 05	54,607	5,413,853 16 8	55,578 11 8	11,188 17 2	66,767 8 10	147,517 4 5	39,597 8 7	1,035 14 3	1,678 1 11	189,828 9 2	123,061 0 4	2·27
1916-17	129,515	2,535,881	4,275,170	9,083,289,000	3,799 00	55,893	5,406,602 3 1	50,008 7 1	12,134 18 0	62,143 5 1	158,260 14 3	51,793 10 3	1,038 1 1	1,966 17 0	213,059 2 7	150,915 17 6	2·79
1917-18	135,139	2,617,016	4,307,169	9,083,289,000	3,903 30	57,995	5,899,443 17 2	53,538 3 2	12,169 8 4	65,707 11 6	165,537 15 10	52,155 6 3	1,289 13 8	1,684 14 3	220,667 10 0	154,959 18 6	2·63
1918-19	136,989	2,664,443	4,307,759	9,083,289,000	3,945 77	60,005	6,004,341 19 10	60,572 11 0	12,764 9 6	73,337 0 6	164,050 1 10	61,250 1 6	794 16 8	1,277 9 11	227,461 18 1	154,124 17 7	2·57
1919-20	140,343	2,797,570	4,308,825	9,084,439,000	4,017 50	61,712	6,189,782 17 10	74,553 8 3	13,805 0 7	88,358 8 10	166,629 13 6	76,783 11 3	1,132 13 9	1,526 2 10	246,072 1 4	157,713 12 6	2·55
1920-21	143,547	3,064,637	4,953,760	12,731,689,000	4,126 32	63,198	6,937,644 3 2	84,783 10 4	16,898 9 6	101,681 19 10	180,688 14 2	103,978 1 3	1,486 2 8	2,224 14 7	288,377 12 8	186,695 12 10	2·69
1921-22	144,902	3,285,011	4,961,743	12,731,689,000	4,185 63	65,894	7,211,597 12 7	94,285 15 5	17,777 14 5	112,063 9 10	200,998 12 9	96,643 16 6	1,471 7 4	2,255 13 6	301,369 10 1	189,306 0 3	2·63

LIFE ASSURANCE.

No. 25.—BALANCE-SHEETS of Life Assurance Companies doing Business in SOUTH AUSTRALIA.

ORDINARY AND INDUSTRIAL.

Name of Company.	Date of Balance.	Liabilities (All Countries.)						Assets.		
		Shareholders' Capital Paid Up.	Assurance and Annuity Funds.	Other Funds.	Claims Admitted but not Paid.	All Other.	Total.	South Australia.	Elsewhere.	Total All Countries.
		£	£	£	£	£	£	£	£	£
Australian Mutual Provident Society	Dec. 31, 1921	—	46,711,178	202,578	624,050	119,370	47,657,176	3,265,041	44,392,135	47,657,176
The Mutual Life and Citizens' Assurance Co., Ltd.	Dec. 31, 1921	O. — I. 200,000	10,638,770 1,871,372	— 18,000	126,260 7,901	95,836 3,564,618	10,860,866 5,661,891	908,556 584	9,952,310 5,661,307	10,860,866 5,661,891
The City Mutual Life Assurance Society, Ltd.	Dec. 31, 1921	—	1,861,232	46,000	34,307	39,106	1,980,645	40,412	1,940,233	1,980,645
The National Mutual Life Association of Australasia, Ltd.	Sept. 30, 1921	—	15,101,355	89,046	209,795	474,412	15,874,608	310,946	15,563,662	15,874,608
The Colonial Mutual Life Assurance Society, Ltd.	Dec. 31, 1921	—	O. 5,487,764 I. 612,066	41,732 2,572	72,133 1,405	605,044 —	6,206,673 616,043	202,446 46,449	6,004,227 569,594	6,206,673 616,043
The Australasian Temperance and General Mutual Life Assurance Society, Ltd.	Sept. 30, 1921	—	O. 2,376,829 I. 2,266,916	30,000	16,757	454,402	5,144,904	773,609	4,371,295	5,144,904
The Life Insurance Company of Australia, Ltd.	Dec. 31, 1921	71,500	203,663*	429	4,936	168,995	449,523	39,216	410,307	449,523
Co-operative Assurance Company, Ltd.	Sept. 30, 1921	73,639	44,525	—	—	11,706	129,870	13,189	116,681	129,870
The Australasian Provincial Assurance Association, Ltd.	Dec. 31, 1921	341,747	410,327	142,308	19,293	392,723	1,306,398	33,259	1,273,139	1,306,398
The Equitable Life Insurance Society of the United States	Dec. 31, 1921	20,550	110,327,258	210,321	532,636	23,766,593	134,857,358	26,356	134,837,002	134,857,358
The Mutual Life Insurance Company of New York	Dec. 31, 1921	—	117,003,072	19,925,339	1,067,513	1,122,248	139,118,172	20,307	139,097,865	139,118,172
The New York Life Insurance Company	Dec. 31, 1921	—	189,613,074	578,856	1,245,404	4,344,773	195,782,107	9,469	195,772,638	195,782,107

* Adjusted by Actuary to £223,319. See Table 36.

LIFE ASSURANCE.

No. 26.—South Australia.—Revenue and Expenditure for Year 1921.

Ordinary.

Name of Company.		Revenue. Premiums. Assurance & Endowment.	Revenue. Premiums. Annuities.	Revenue. Interest, Dividends, Rents.	Revenue. All Other.	Revenue. Total.		Expenditure. Claims under Policies.	Expenditure. Surrenders.	Expenditure. Annuities.	Expenditure. Expenses, Management, and Commission.	Expenditure. Cash Bonuses and Dividends Paid.	Expenditure. All Other.	Expenditure. Total.
		£	£	£	£	£		£	£	£	£	£	£	£
Australian Mutual Provident Society		280,716	1,435	162,280	593	* 445,024		222,917	27,469	6,420	35,070	9,243	13,213	‡ 314,332
The Mutual Life and Citizens' Assurance Company, Ltd.		63,813	—	33,351	—	97,164		65,414	4,708	630	9,323	1,223	321	81,619
The City Mutual Life Assurance Society, Ltd.		26,677	863	2,054	—	29,594		4,208	1,211	—	5,620	202	480	† 11,721
The National Mutual Life Association of Australasia, Ltd.		73,530	22	13,714	13	87,279		39,316	4,891	1,610	11,080	468	424	57,789
The Colonial Mutual Life Assurance Society, Ltd.		32,958	—	7,713	678	41,349		15,950	2,212	351	8,223	364	349	27,449
The Australasian Temperance and General Mutual Life Assurance Society, Ltd.	O.	50,822	—	40,152	—	180,354	O.	10,250	13,089	—	9,799	198	454	33,790
	I.	89,880					I.	18,006	4,253	—	30,577	—	407	53,243
The Life Insurance Company of Australia, Ltd.		18,047	—	1,141	—	19,188		520	520	—	9,461	—	317	10,818
Co-operative Assurance Company, Ltd.		6,552	—	594	—	7,146		250	47	—	2,666	—	42	3,005
The Australasian Provincial Assurance Association, Ltd.		25,191	—	1,081	—	26,272		513	160	—	4,252	3,790	—	8,715
The Equitable Life Insurance Society of the United States		3,815	—	1,036	—	4,851		8,350	1,726	85	164	3,068	125	13,518
The Mutual Life Insurance Company of New York		1,222	—	846	—	2,068		2,100	482	225	25	281	80	3,193
The New York Life Insurance Company		737	—	512	—	1,249		4,628	99	—	25	20	49	4,821
Industrial.														
Australian Mutual Provident Society		43,148	—	1	556	43,705		4,491	—	—	13,708	—	1,008	19,207
The Australasian Temperance and General Mutual Life Assurance Society, Ltd.		Included in	ordinary											
The Colonial Mutual Life Assurance Society, Ltd.		14,322	—	2,128	35	16,485		2,380	15	—	4,179	—	69	6,643
The Mutual Life and Citizens' Assurance Company, Ltd.		29,930	—	911	14	30,855		15,085	219	—	10,912	—	215	26,431

Also accounts at principal office—* £146,132 ordinary, and £25,200 industrial, ‡ £160,734, † Also transfers to head office, £18,539.

LIFE ASSURANCE.

No. 27.—Total Revenue and Expenditure in All Countries of Companies doing Business in South Australia, Year 1921.

Ordinary.

Name of Company.	Revenue. Premiums. Assurance & Endowments.	Revenue. Premiums. Annuities.	Revenue. Interest, Dividends, Rents.	Revenue. All Other.	Revenue. Total.	Expenditure. Claims under Policies.	Expenditure. Surrenders.	Expenditure. Annuities.	Expenditure. Expenses, Management, and Commission.	Expenditure. Cash Bonuses and Dividends Paid.	Expenditure. All Other.	Expenditure. Total.
	£	£	£	£	£	£	£	£	£	£	£	£
Australian Mutual Provident Society	3,591,127	32,095	2,246,214	13,319	5,882,755	2,233,288	408,492	64,426	456,556	108,109	257,524	3,528,395
The Mutual Life and Citizens' Assurance Company, Ltd.	925,746	3,038	502,885	9,005	1,440,674	697,835	91,482	8,804	135,214	64,908	6,883	1,005,126
The City Mutual Life Assurance Society, Ltd.	349,708	4,963	215,812	—	570,483	91,592	15,946	1,424	72,161	88,924	19,217	289,264
The National Mutual Life Association of Australasia, Ltd.	1,748,241	16,244	753,527	190	2,518,202	735,843	132,125	36,495	258,429	7,858	4,497	1,175,247
The Colonial Mutual Life Assurance Society, Ltd.	661,433	—	267,462	3,281	932,176	344,360	49,705	4,164	155,874	11,210	34,122	599,435
The Australasian Temperance and General Mutual Life Assurance Society, Ltd.	437,794	—	118,876	—	556,670	81,383	78,876	110	96,639	1,698	5,862	264,568
The Life Insurance Company of Australia, Ltd.	121,920	—	23,463	—	145,383	9,097	3,992	23	60,785	—	4,151	78,048
Co-operative Assurance Company, Ltd.	20,609	—	4,513	484	25,606	1,086	333	—	19,387	—	572	21,378
The Australasian Provincial Assurance Association, Ltd.	250,124	—	55,864	—	305,988	14,565	2,002	—	107,132	16,639	21,984	162,322
The Equitable Life Insurance Society of the United States	20,438,673	408,085	6,397,670	2,248,890	29,493,318	9,343,288	3,497,791	377,835	4,419.952	3,827,938	1,947,201	23,414,005
The Mutual Life Insurance Company of New York	18,302,936	381,946	6,881,063	75,612	25,641,557	7,577,846	5,774,846	521,473	4,069,703	5,310,090	717,381	23,971,339
The New York Life Insurance Company	30,742,258	142,658	9,683,317	1,283,726	41,851,959	11,741,568	5,289,442	273,593	5,532,694	7,772,824	14,091,155	44,701,276
Industrial.												
Australian Mutual Provident Society	680,322	—	140,471	9,916	830,709	68,326	—	—	229,161	—	24,354	321,841
The Australasian Temperance and General Mutual Life Assurance Society, Ltd.	756,285	—	109,567	—	865,852	115,933	25,359	—	297,956	—	5,284	444,532
The Colonial Mutual Life Assurance Society, Ltd.	197,841	10	28,025	154	226,030	27,184	665	—	75,621	—	1,146	104,616
The Mutual Life and Citizens' Assurance Company, Ltd.	393,904	—	94,206	259	488,369	148,043	1,872	295	143,610	66,237	6,368	366,425
Co-operative Assurance Company, Ltd.	10,563	—	—	—	10,563	2,264	—	—	Included in ordinary	—	—	2,264
The Life Insurance Company of Australia, Ltd.	7,439	—	420	4,430	12,289	854	1,168	—	4,934	—	217	7,173

LIFE ASSURANCE.

No. 28.—South Australia—Grand Total New Business during Year 1921.

ORDINARY.

Name of Company.	Assurance and Assurance Endowments.		Pure Endowments.		Annuities.		Total.		Premiums.	
	No.	Amount.	No.	Amount.	No.	Amount per Annum.	No.	Amount ex. Annuities.	Single.	Annual.
		£		£		£		£	£	£
Australian Mutual Provident Society	2,211	864,962	13	1,550	4	201	2,228	866,512	2,631	26,274
The Mutual Life and Citizens' Assurance Company, Ltd.	665	127,165	—	—	—	—	665	127,165	—	4,496
The City Mutual Life Assurance Society, Ltd.	384	102,175	33	3,950	1	100	418	106,125	—	3,995
The National Mutual Life Association of Australasia, Ltd.	973	251,647	26	2,750	1	3	1,000	254,397	189	9,533
The Colonial Mutual Life Assurance Society, Ltd.	531	212,369	70	9,625	—	—	601	221,994	30	9,003
The Australasian Temperance and General Mutual Life Assurance Society, Ltd.	1,428	289,000	686	120,181	—	—	2,114	409,181	13	15,701
The Life Insurance Company of Australia, Ltd.	433	153,069	46	5,350	—	—	479	158,419	—	6,989
Co-operative Assurance Company, Ltd.	130	52,950	—	—	—	—	130	52,950	—	2,167
The Australasian Provincial Assurance Association, Ltd.	290	73,731	104	10,775	—	—	394	84,506	—	3,369
The Equitable Life Insurance Society of the United States	—	—	—	—	—	—	—	—	—	—
The Mutual Life Insurance Company of New York	—	—	—	—	—	—	—	—	—	—
The New York Life Insurance Company	—	—	—	—	—	—	—	—	—	—
INDUSTRIAL.										
Australian Mutual Provident Society	2,759	182,858	—	—	—	—	2,759	182,858	—	8,965
The Australasian Temperance and General Mutual Life Assurance Society, Ltd.	7,611	326,592	1,325	78,843	—	—	8,936	405,435	—	27,112
The Colonial Mutual Life Assurance Society, Ltd.	1,151	48,725	—	—	—	—	1,151	48,725	—	2,744
The Mutual Life and Citizens' Assurance Company, Ltd.	2,358	81,854	2	125	—	—	2,360	81,979	—	4,692

LIFE ASSURANCE.

No. 29.—Grand Total New Business in All Countries of Companies doing Business in South Australia during the Year 1921.

ORDINARY.

Name of Company.	Assurance and Assurance Endowments.		Pure Endowments.		Annuities.		Total.		Premiums.	
	No.	Amount.	No.	Amount.	No.	Amount per Annum.	No.	Amount ex. Annuities.	Single.	Annual.
		£		£		£		£	£	£
Australian Mutual Provident Society	25,355	9,820,631	160	34,586	53	3,792	25,568	9,855,217	40,395	308,961
The Mutual Life and Citizens' Assurance Company, Ltd.	11,056	3,020,776	49	5,150	19	3,505	11,124	3,025,926	3,147	103,640
The City Mutual Life Assurance Society, Ltd.	5,388	1,825,645	613	79,790	5	550	6,006	1,905,435	19,576	65,765
The National Mutual Life Association of Australasia, Ltd.	13,280	5,336,502	856	171,663	24	2,298	14,160	5,508,165	29,881	222,359
The Colonial Mutual Life Assurance Society, Ltd.	8,086	2,439,689	560	152,685	—	—	8,646	2,592,374	7,509	114,723
The Australasian Temperance and General Mutual Life Assurance Society, Ltd.	11,046	2,304,660	7,319	1,240,343	—	—	18,365	3,545,003	54	138,498
The Life Insurance Company of Australia, Ltd.	3,421	1,074,228	100	13,000	1	30	3,522	1,087,228	263	48,085
Co-operative Assurance Company, Ltd.	490	161,700	58	5,150	—	—	548	166,850	—	6,718
The Australasian Provincial Assurance Association, Ltd.	6,390	1,891,603	1,516	195,652	—	—	7,906	2,087,255	—	85,526
The Equitable Life Insurance Society of the United States	141,450	126,140,581	135	38,519	1,913	207,914	143,498	126,179,100	121,377	3,061,939
The Mutual Life Insurance Company of New York	95,415	68,196,432	—	—	371	26,184	95,786	68,196,432	455,358	2,513,330
The New York Life Insurance Company	203,435	121,220,894	150	40,664	225	41,423	203,810	121,261,558	886,813	4,920,817
INDUSTRIAL.										
Australian Mutual Provident Society	48,727	2,990,298	—	—	—	—	48,727	2,990,298	—	155,220
The Australasian Temperance and General Mutual Life Assurance Society, Ltd.	75,015	3,230,928	12,448	618,637	—	—	87,463	3,849,565	—	263,813
The Colonial Mutual Life Assurance Society, Ltd.	24,959	1,185,604	—	—	—	—	24,959	1,185,604	—	66,651
The Mutual Life and Citizens' Assurance Company, Ltd.	45,974	2,053,609	34	2,725	—	—	46,008	2,056,334	—	111,420
Co-operative Assurance Company, Ltd.	1,230	51,826	905	20,472	—	—	2,135	72,298	—	4,119
The Life Insurance Company of Australia, Ltd.	1,121	41,915	3	125	—	—	1,124	42,040	—	2,832

LIFE ASSURANCE.

No. 30.—SOUTH AUSTRALIA—New Business for Years 1917 to 1921.

ORDINARY.

Name of Company.	Number of Policies (including Annuities).					Amounts Assured (excluding Annuities).				
	1917.	1918.	1919.	1920.	1921.	1917.	1918.	1919.	1920.	1921.
						£	£	£	£	£
Australian Mutual Provident Society	1,752	1,799	2,241	2,722	2,228	462,650	540,525	876,826	939,674	866,512
The Mutual Life and Citizens' Assurance Company, Ltd.	472	510	819	1,061	665	71,050	107,690	187,202	198,935	127,165
The City Mutual Life Assurance Society, Ltd.	209	383	247	350	418	47,500	75,300	51,800	81,750	106,125
The National Mutual Life Association of Australasia, Ltd.	430	413	513	908	1,000	107,073	115,500	123,050	227,534	254,397
The Colonial Mutual Life Assurance Society, Ltd.	359	158	328	567	601	59,836	25,664	69,093	128,290	221,994
The Australasian Temperance and General Mutual Life Assurance Society, Ltd.	1,024	1,234	1,332	1,547	2,114	169,478	206,640	209,141	270,447	409,181
The Life Insurance Company of Australia, Ltd.	243	339	433	678	478	52,750	96,800	136,600	166,200	158,419
Co-operative Assurance Company, Ltd.	75	153	165	164	130	18,400	41,200	54,000	63,550	52,950
The Australasian Provincial Assurance Association, Ltd.	—	—	—	1,075	394	—	—	—	324,584	84,566
The Equitable Life Insurance Society of the United States	8	7	2	2	—	4,170	2,135	377	1,100	—
The Mutual Life Insurance Company of New York	—	—	—	—	—	—	—	—	—	—
The New York Life Insurance Company	—	—	—	—	—	—	—	—	—	—

INDUSTRIAL.

Name of Company.	1917.	1918.	1919.	1920.	1921.	1917.	1918.	1919.	1920.	1921.
Australian Mutual Provident Society	2,236	2,311	2,726	2,727	2,759	94,938	112,229	166,622	179,337	182,858
The Australasian Temperance and General Mutual Life Assurance Society, Ltd.	11,940	10,272	9,605	9,012	8,936	327,152	282,725	307,356	335,114	405,435
The Colonial Mutual Life Assurance Society, Ltd.	2,070	2,123	2,335	1,988	1,151	54,899	64,123	78,671	71,280	48,725
The Mutual Life and Citizens' Assurance Company, Ltd.	2,393	2,527	1,870	2,474	2,360	53,080	58,393	51,805	86,329	81,979

LIFE ASSURANCE.

No. 31.—GRAND TOTAL New Business in ALL COUNTRIES of Companies doing Business in South Australia during Years 1917-1921.

ORDINARY.

Name of Company.	Number of Policies (including Annuities).					Amounts Assured (excluding Annuities).				
	1917.	1918.	1919.	1920.	1921.	1917.	1918.	1919.	1920.	1921.
		£	£			£	£	£	£	£
Australian Mutual Provident Society	19,293	22,504	24,115	28,600	25,568	6,474,006	7,981,170	9,502,253	10,522,136	9,855,217
The Mutual Life and Citizens' Assurance Company, Ltd.	6,540	8,106	10,412	12,484	11,124	1,538,725	2,048,870	2,513,795	3,023,848	3,025,926
The City Mutual Life Assurance Society, Ltd.	3,903	4,927	4,777	6,129	6,006	961,110	1,312,800	1,484,940	1,787,775	1,905,435
The National Mutual Life Association of Australasia, Ltd.	10,930	11,929	15,136	16,893	14,160	3,505,162	4,320,512	5,630,415	6,496,606	5,508,165
The Colonial Mutual Life Assurance Society, Ltd.	8,542	6,239	7,213	8,372	8,646	1,937,242	1,654,400	2,291,624	2,502,585	2,592,374
The Australasian Temperance and General Mutual Life Assurance Society, Ltd.	10,011	12,244	12,958	15,791	18,365	1,442,434	1,846,401	2,169,712	2,756,710	3,545,003
The Life Insurance Company of Australia, Ltd.	1,706	2,471	3,153	5,179	3,522	316,295	636,072	1,030,325	1,260,971	1,087,228
Co-operative Assurance Company, Ltd.	285	310	406	866	548	74,204	95,250	128,400	246,775	166,850
The Australasian Provincial Assurance Association, Ltd.	7,035	9,401	8,790	13,540	7,906	1,274,429	1,846,140	1,863,139	3,322,819	2,087,255
The Equitable Life Insurance Society of the United States	71,596	75,905	117,781	141,030	143,498	51,651,326	72,021,261	125,346,822	143,101,693	126,179,100
The Mutual Life Insurance Company of New York	74,934	66,176	109,065	122,375	95,786	41,364,627	41,459,972	71,383,884	85,356,141	68,196,432
The New York Life Insurance Company	148,854	145,291	209,487	241,743	203,810	65,872,738	70,829,933	110,176,240	143,294,499	121,261,558

INDUSTRIAL.

Name of Company.	1917.	1918.	1919.	1920.	1921.	1917.	1918.	1919.	1920.	1921.
Australian Mutual Provident Society	32,183	34,092	39,382	43,680	48,727	1,377,750	1,597,252	2,160,864	2,541,228	2,990,298
The Australasian Temperance and General Mutual Life Assurance Society, Ltd.	76,141	84,733	84,194	87,302	87,463	2,058,997	2,399,948	2,643,218	3,145,181	3,849,565
The Colonial Mutual Life Assurance Society, Ltd.	20,322	20,098	21,563	22,689	24,959	622,576	729,407	850,130	1,074,981	1,185,604
The Mutual Life and Citizens' Assurance Company, Ltd.	29,513	30,519	29,916	38,545	46,008	795,433	855,196	991,012	1,577,831	2,056,334
Co-operative Assurance Company, Ltd.	1,976	2,185	2,181	1,982	2,135	60,166	64,439	67,832	69,517	72,298
The Life Insurance Company of Australia, Ltd.	1,617	1,099	726	644	1,124	45,293	28,202	17,646	20,996	42,040

LIFE ASSURANCE.

No. 32.—South Australia—Total Business existing at End of Year 1921.

Ordinary.

Name of Company.	Assurance and Assurance Endowments.		Pure Endowments.		Annuities.		Total.	
	No.	Amount.	No.	Amount.	No.	Amount per Annum.	No.	Amount (excluding Annuities).
		£		£		£		£
Australian Mutual Provident Society	32,221	9,244,882	125	16,075	101	6,719	32,447	9,260,957
The Mutual Life and Citizens' Assurance Company, Ltd.	10,109	1,793,655	252	29,644	11	604	10,372	1,823,299
The City Mutual Life Assurance Society, Ltd.	3,277	646,452	290	31,516	1	100	3,568	677,968
The National Mutual Life Association of Australasia, Ltd.	9,249	1,957,674	598	73,524	59	1,513	9,906	2,031,198
The Colonial Mutual Life Assurance Society, Ltd.	4,027	818,029	430	51,373	8	424	4,465	869,402
The Australasian Temperance and General Mutual Life Assurance Society, Ltd.	6,459	966,052	2,871	361,503	—	—	9,330	1,327,555
The Life Insurance Company of Australia, Ltd.	1,501	416,592	61	6,800	—	—	1,562	423,392
Co-operative Assurance Company, Ltd.	458	163,953	13	662	—	—	471	164,615
The Australasian Provincial Assurance Association, Ltd.	1,589	439,189	967	108,734	—	—	2,556	547,923
The Equitable Life Insurance Society of the United States	335	116,069	13	1,537	5	110	353	117,606
The Mutual Life Insurance Company of New York	152	43,102	—	—	4	225	156	43,102
The New York Life Insurance Company	105	26,654	—	—	—	—	105	26,654

Industrial.

Name of Company.	Assurance and Assurance Endowments.		Pure Endowments.		Annuities.		Total.	
	No.	Amount.	No.	Amount.	No.	Amount per Annum.	No.	Amount (excluding Annuities).
Australian Mutual Provident Society	17,891	871,043	—	—	—	—	17,891	871,043
The Australasian Temperance and General Mutual Life Assurance Society, Ltd.	36,171	932,123	5,833	204,507	—	—	42,004	1,136,630
The Colonial Mutual Life Assurance Society, Ltd.	8,470	228,082	509	11,102	—	—	8,979	239,184
The Mutual Life and Citizens' Assurance Company, Ltd.	30,705	574,461	15	1,194	—	—	30,720	575,655

LIFE ASSURANCE.

No. 33.—Total Business existing in All Countries of Companies doing Business in South Australia at End of Yea 1921.

Ordinary.

Name of Company.	Assurance and Assurance Endowments.		Pure Endowments.		Annuities.		Total.	
	No.	Amount.	No.	Amount.	No.	Amount per Annum.	No.	Amount (excluding Annuities).
		£		£		£		£
Australian Mutual Provident Society	368,935	115,888,842	2,474	427,867	1,278	76,908	372,687	116,316,709
The Mutual Life and Citizens' Assurance Company, Ltd.	126,597	26,711,169	2,647	325,102	179	15,089	129,423	27,036,271
The City Mutual Life Assurance Society, Ltd.	36,017	8,694,661	4,135	513,955	35	1,822	40,187	9,208,616
The National Mutual Life Association of Australasia, Ltd.	136,386	43,657,969	16,544	2,858,422	748	40,999	153,678	46,516,391
The Colonial Mutual Life Assurance Society, Ltd.	66,079	16,695,476	5,638	1,052,051	87	5,120	71,804	17,747,527
The Australasian Temperance and General Mutual Life Assurance Society, Ltd.	51,176	8,363,192	27,128	3,139,541	8	335	78,312	11,502,733
The Life Insurance Company of Australia, Ltd.	10,220	2,645,966	503	56,510	2	43	10,725	2,702,476
Co-operative Assurance Company, Ltd.	1,739	480,367	202	18,863	—	—	1,941	499,230
The Australasian Provincial Assurance Association, Ltd.	23,490	6,135,694	7,694	950,134	1	70	31,185	7,085,828
The Equitable Life Insurance Society of the United States	880,701	574,888,717	1,116	280,641	11,355	968,746	893,172	575,169,358
The Mutual Life Insurance Company of New York	947,605	507,569,202	143	119,067	10,530	540,864	958,278	507,688,269
The New York Life Insurance Company	1,674,389	783,779,683	1,046	377,005	6,303	449,430	1,681,738	784,156,688

Industrial.

Name of Company.	Assurance and Assurance Endowments.		Pure Endowments.		Annuities.		Total.	
	No.	Amount.	No.	Amount.	No.	Amount per Annum.	No.	Amount (excluding Annuities).
Australian Mutual Provident Society	287,751	13,136,019	1	10	—	—	287,752	13,136,029
The Australasian Temperance and General Mutual Life Assurance Society, Ltd.	301,390	8,618,630	42,524	1,411,483	—	—	343,914	10,030,113
The Colonial Mutual Life Assurance Society, Ltd.	102,113	3,318,039	6,471	153,408	4	130	108,588	3,471,447
The Mutual Life and Citizens' Assurance Company, Ltd.	316,197	7,349,984	130	9,368	4	331	316,331	7,359,352
Co-operative Assurance Company, Ltd.	3,605	122,012	2,917	70,278	—	—	6,522	192,290
The Life Insurance Company of Australia, Ltd.	3,590	91,153	666	21,774	—	—	4,256	112,927

LIFE ASSURANCE.

No. 34.—South Australia—Grand Total Business Existing at End of each Year 1917 to 1921.

Ordinary.

	Number of Policies (including Annuities).					Amounts Assured (excluding Annuities).				
	1917.	1918.	1919.	1920.	1921.	1917.	1918.	1919.	1920.	1921.
						£	£	£	£	£
Australian Mutual Provident Society	28,077	28,640	29,792	31,357	34,447	7,239,007	7,483,190	8,078,734	8,709,540	9,260,957
The Mutual Life and Citizens' Assurance Company, Ltd.	9,819	9,725	9,934	10,441	10,372	1,636,242	1,650,178	1,734,123	1,832,056	1,823,299
The City Mutual Life Assurance Society, Ltd.	2,662	2,925	3,069	3,263	3,568	456,352	506,463	540,463	600,666	677,968
The National Mutual Life Association of Australasia, Ltd.	8,632	8,640	8,803	9,367	9,906	1,615,157	1,653,697	1,712,440	1,872,199	2,031,198
The Colonial Mutual Life Assurance Society, Ltd.	3,817	3,661	3,762	4,096	4,465	588,263	566,257	598,387	694,363	869,402
The Australasian Temperance and General Mutual Life Assurance Society, Ltd.	7,274	7,461	7,848	8,378	9,330	845,643	894,674	970,499	1,088,635	1,327,555
The Life Insurance Company of Australia, Ltd.	537	686	931	1,382	1,562	119,200	172,100	256,455	356,040	423,392
Co-operative Assurance Company, Ltd.	153	259	351	431	471	49,107	78,339	110,128	146,908	164,615
The Australasian Provincial Assurance Association, Ltd.	814	1,389	1,795	2,531	2,556	138,020	231,160	295,791	553,367	547,923
The Equitable Life Insurance Society of the United States	522	488	450	400	353	164,509	154,924	140,179	127,720	117,606
The Mutual Life Insurance Company of New York	198	183	176	164	156	55,560	51,608	48,908	45,515	43,102
The New York Life Insurance Company	137	126	120	114	105	35,363	32,146	31,242	29,170	26,654
Industrial.										
Australian Mutual Provident Society	10,450	12,262	14,359	16,022	17,891	396,226	485,826	620,676	741,461	871,043
The Australasian Temperance and General Mutual Life Assurance Society, Ltd.	37,429	38,699	40,349	41,517	42,004	845,056	898,990	968,847	1,051,608	1,136,630
The Colonial Mutual Life Assurance Society, Ltd.	7,260	8,170	8,655	9,119	8,979	167,816	193,859	215,525	234,934	239,184
The Mutual Life and Citizens' Assurance Company, Ltd.	29,855	30,249	30,176	30,460	30,720	496,303	510,185	519,327	549,643	575,655

LIFE ASSURANCE.

No. 35.—Grand Total Business in all Countries Existing at End of each Year 1917 to 1921.

Ordinary.

	Number of Policies (including Annuities).					Amounts Assured (excluding Annuities).				
	1917.	1918.	1919.	1920.	1921.	1917.	1918.	1919.	1920.	1921.
						£	£	£	£	£
Australian Mutual Provident Society	324,299	332,972	343,577	359,528	372,687	93,379,986	97,517,942	103,275,377	101,207,146	116,316,709
The Mutual Life and Citizens' Assurance Company, Ltd.	118,738	119,710	122,259	126,874	129,423	22,794,051	23,482,973	24,429,729	25,861,498	27,036,271
The City Mutual Life Assurance Society, Ltd.	27,236	30,015	32,593	36,377	40,187	4,687,056	5,622,638	6,521,174	7,796,001	9,208,616
The National Mutual Life Association of Australasia, Ltd.	127,185	130,777	138,054	147,759	153,678	33,426,330	35,788,155	39,245,812	43,698,390	46,516,391
The Colonial Mutual Life Assurance Society, Ltd.	62,727	63,111	64,775	68,290	71,804	14,089,376	14,429,196	15,385,264	16,644,485	17,747,527
The Australasian Temperance and General Mutual Life Assurance Society, Ltd.	53,471	57,658	62,192	69,694	78,312	6,193,283	7,010,829	8,032,315	9,555,428	11,502,733
The Life Insurance Company of Australia, Ltd.	3,652	4,913	6,586	9,964	10,725	678,613	1,103,422	1,756,562	2,451,915	2,702,476
Co-operative Assurance Company, Ltd.	714	886	1,093	1,776	1,941	168,724	227,748	295,787	473,320	499,230
The Australasian Provincial Assurance Association, Ltd.	10,639	16,271	20,235	28,655	31,185	1,923,940	3,077,297	3,985,459	6,266,109	7,085,828
The Equitable Life Insurance Society of the United States	665,414	695,483	760,635	843,198	893,172	360,625,561	395,492,677	463,276,951	542,231,834	575,169,358
The Mutual Life Insurance Company of New York	795,000	813,503	875,439	940,282	958,278	364,717,373	382,880,816	429,542,525	484,730,739	567,688,269
The New York Life Insurance Company	1,301,969	1,360,433	1,456,194	1,611,591	1,681,738	549,334,087	583,341,169	642,745,317	726,867,103	784,156,688
Industrial.										
Australian Mutual Provident Society	173,172	197,159	224,796	254,040	287,752	6,482,655	7,624,283	9,199,997	11,009,846	13,136,029
The Australasian Temperance and General Mutual Life Assurance Society, Ltd.	231,124	261,751	286,198	315,568	343,914	5,291,732	6,259,112	7,131,451	8,438,265	10,030,113
The Colonial Mutual Life Assurance Society, Ltd.	79,959	87,997	94,157	100,349	108,588	2,017,499	2,336,185	2,630,797	3,036,700	3,471,447
The Mutual Life and Citizens' Assurance Company, Ltd.	286,905	291,668	294,855	304,994	316,331	5,511,941	5,751,658	6,022,918	6,666,571	7,359,352
Co-operative Assurance Company, Ltd.	3,864	4,798	5,356	5,919	6,522	101,128	126,749	145,452	168,410	192,290
The Life Insurance Company of Australia, Ltd.	3,494	3,617	3,819	3,965	4,256	86,740	89,604	93,554	100,369	112,927

LIFE ASSURANCE.

No. 36.—Particulars Relating to latest Valuation of Companies doing Business in South Australia.

Ordinary.

Name of Company.	Period of Valuation.	Latest Date.	Interest Assumed.	Net Liability.	Assurance Funds.	Surplus.
			%	£	£	£
Australian Mutual Provident Society	1 year	Dec. 31, 1921	3	42,115,587	43,735,340	1,619,753
The Mutual Life and Citizens' Assurance Company, Ltd.	1 year	Dec. 31, 1921	3	10,221,191	10,637,255	416,064
The City Mutual Life Assurance Society, Ltd.	5 years	Dec. 31, 1921	3½	1,670,845	1,861,232	190,387
The National Mutual Life Association of Australasia, Ltd.	3 years	Sept. 30, 1919	3½	11,734,881	12,524,369	789,488
The Colonial Mutual Life Assurance Society, Ltd.	1 year	Dec. 31, 1921	3½	5,276,467	5,487,764	211,297
The Australasian Temperance and General Mutual Life Assurance Society, Ltd.	1 year	Sept. 30, 1921	3, 3½	2,291,267	2,376,829	85,562
The Life Insurance Company of Australia, Ltd.	5 years	Dec. 31, 1921	4	206,086	223,319	17,233
Co-operative Assurance Company, Ltd.	5 years	Sept. 30, 1921	4	41,014	41,014	—
The Australasian Provincial Assurance Association, Ltd.	4⅙ years	Dec. 31, 1921	4	379,495	*449,075	69,580
The Equitable Life Assurance Society of the United States	5 years	Dec. 31, 1917	3, 3½, 4	96,978,375	116,014,395	19,036,020
The Mutual Life Insurance Company of New York	5 years	Dec. 31, 1917	3½, 3	107,018,971	127,619,656	20,600,685
The New York Life Insurance Company	1 year	Dec. 31, 1921	3	165,257,635	189,613,074	24,355,439

Industrial.

Name of Company.	Period of Valuation.	Latest Date.	Interest Assumed.	Net Liability.	Assurance Funds.	Surplus.
Australian Mutual Provident Society	1 year	Dec. 31, 1921	3½	†2,845,860	2,929,842	83,982
The Australasian Temperance and General Mutual Life Assurance Society, Ltd.	1 year	Sept. 30, 1921	3½	2,222,500	2,266,916	44,416
The Colonial Mutual Life Assurance Society, Ltd.	1 year	Dec. 31, 1921	3½	591,436	612,066	20,630
The Mutual Life and Citizens' Assurance Company, Ltd.	1 year	Dec. 31, 1921	3½, 4	1,799,876	1,871,372	71,496
Co-operative Assurance Company, Ltd.	5 years	Sept. 30, 1921	4	18,519	18,519	—

* Includes £38,748 transferred to General Account.

† Includes £21,660 Fidelity Guarantee Fund.

FIRE, MARINE, AND ACCIDENT INSURANCE.

No. 37.—Return showing Particulars of Fire, Marine, and Accident Insurance Business Transacted in South Australia during the Years 1918, 1919, 1920, and 1921.

(Specially compiled by the Secretary of the Fire Underwriters' Association for the Government Statist.)

	1918.	1919.	1920.	1921.
	No.	No.	No.	No.
Companies doing business in South Australia	65	65	72	82
Revenue—	£	£	£	£
Fire	246,970	278,632	382,130	364,278
Marine	50,260	46,549	80,109	148,796
Workers' compensation and employers' liability	34,160	42,446	48,609	57,781
All other classes of accident business	29,192	36,430	48,546	60,841
Total premiums	360,582	404,057	559,394	631,696
All other revenue	10,845	13,170	12,515	20,856
Grand total S.A. revenue	371,427	417,227	571,909	652,552
Expenditure—				
Fire	67,127	196,780	194,258	122,567
Marine	19,268	11,345	19,172	22,800
Workers' compensation and employers' liability	12,256	20,152	26,067	30,339
All other classes of accident business	13,647	15,279	16,716	26,213
Total losses	112,298	243,556	256,213	201,919
All other expenditure	141,613	156,582	190,226	215,711
Grand total S.A. expenditure	253,911	400,138	446,439	417,630
Liabilities, Assets, and Reserves—				
Total liabilities	Not recorded.	188,060,211	247,375,716	211,967,917
Total assets	"	329,365,010	405,147,115	362,819,979
Total reserve and other funds	"	236,871,502	315,879,764	252,581,049

BANKING.

No. 38.—Capital and Profit of the several Banks within the State of South Australia, June 30th, 1922.

Banks.	Capital.									Rate of last Dividend declared to Shareholders.	Amount of last Dividend.			Amount of Reserved Profits at the time of declaring such Dividends.		
	Authorised.			Subscribed.			Paid up.									
	£	s.	d.	£	s.	d.	£	s.	d.		£	s.	d.	£	s.	d.
Bank of Australasia	4,000,000	0	0	4,000,000	0	0	4,000,000	0	0	10 % 3 % bonus	260,000	0	0	3,546,763	8	0
Union Bank of Australia, Limited	9,000,000	0	0	9,000,000	0	0	3,000,000	0	0	15 %	187,500	0	0	2,833,056	14	1
National Bank of Australasia, Limited	5,000,000	0	0	3,962,881	15	0	2,713,138	15	0	10% on fully paid & ordinary shares	103,050	0	0	1,661,907	3	1
English, Scottish, and Australian Bank, Limited	3,000,000	0	0	2,639,775	0	0	1,319,887	10	0	10 %	65,994	7	6	1,402,604	12	10
Bank of Adelaide	2,000,000	0	0	625,000	0	0	625,000	0	0	10 %	31,250	0	0	703,562	5	9
Bank of New South Wales	5,000,000	0	0	5,000,000	0	0	5,000,000	0	0	10 %	125,000	0	0	3,500,000	0	0
Commercial Bank of Australia, Limited	3,351,527	0	0	2,453,942	17	6	2,453,942	17	6	4 %	42,347	0	0	13,322	4	7
Bank of Victoria, Limited	3,240,000	0	0	2,816,760	0	0	1,478,010	0	0	9 %	66,510	9	0	657,058	11	11
Australian Bank of Commerce, Limited	2,000,000	0	0	1,200,000	0	0	1,200,000	0	0	7 %	42,000	0	0	322,391	3	8
Commonwealth Bank of Australia	—			—			—			—	—			—		
Total Averages	36,591,527	0	0	31,698,359	12	6	21,789,979	2	6		923,651	16	6	14,640,666	3	11

No. 39.—Decennial Return showing the Average Liabilities and Assets of the several Banks in the last quarter of each Year.

Liabilities.

Year ending June 30.	No. of Banks.	Notes in Circulation.			Bills in Circulation.			Balances due to other Banks.			Deposits (including Savings Department of Commonwealth Bank).									Total Average Liabilities.		
											Not Bearing Interest.			Bearing Interest.			Total.					
		£	s.	d.	£	s.	d.	£	s.	d.	£	s.	d.	£	s.	d.	£	s.	d.	£	s.	d.
1913	9	49,792	19	1	19,634	19	5	200,485	2	3	4,556,147	1	6	7,158,639	9	1	11,714,786	10	7	11,984,699	11	4
1914	9	37,593	14	8	18,623	5	2	345,253	6	5	4,447,139	5	6	7,800,874	9	1	12,248,013	14	7	12,649,484	0	10
1915	9	32,677	6	1	14,135	3	2	394,357	15	3	4,086,075	16	3	7,770,929	8	7	11,857,005	4	10	12,298,175	9	4
1916	9	30,085	0	1	18,704	11	7	564,666	18	11	6,093,383	4	0	7,538,444	11	10	13,631,827	15	10	14,245,284	6	5
1917	9	27,679	0	0	25,860	3	4	553,481	18	2	7,080,655	14	5	8,732,302	19	2	15,812,958	13	7	16,419,979	15	1
1918	9	26,029	13	9	46,262	8	3	631,231	4	0	9,140,715	10	11	9,453,675	5	4	18,594,390	16	3	19,297,914	2	3
1919	9	25,107	1	6	38,325	3	2	796,569	4	2	12,142,398	12	2	11,508,144	15	0	23,650,543	7	2	24,510,544	16	0
1920	10	24,562	0	0	41,327	0	7	699,331	11	5	10,959,778	12	1	11,461,867	9	5	22,421,646	1	6	23,186,866	13	6
1921	10	24,325	17	0	49,437	3	5	589,068	1	10	9,864,268	9	10	12,235,186	19	7	22,099,455	9	5	22,762,286	11	8
1922	10	23,804	18	7	80,929	0	8	657,843	2	5	9,193,860	17	6	13,276,783	17	5	22,470,644	14	11	23,233,221	16	7

Assets.

Year ending June 30.	No. of Banks.	Coined Gold, Silver, and other Metals.			Gold and Silver in Bullion or Ingots.			Australian Notes.			Government and Public Securities.			Landed and other Property, including Bank Premises.			Notes and Bills of other Banks.			Balances due from other Banks.			Notes and Bills Discounted, and other Debts to Banks not before enumerated.			Total Average Assets.			Percentage the Reserve of Coin, Bullion, and Australian Notes bears to the Banks' Liabilities at Call.
		£	s.	d.	£	s.	d.	£	s.	d.	£	s.	d.	£	s.	d.	£	s.	d.	£	s.	d.	£	s.	d.	£	s.	d.	
1913	9	2,500,738	6	9	1,329	11	10	515,650	12	5	118,236	10	10	320,044	18	1	131,063	1	6	194,209	14	6	7,900,034	11	6	11,681,307	7	5	65·52
1914	9	2,807,189	12	1	808	11	10	552,544	9	11	184,053	1	7	314,679	0	11	181,397	19	9	357,056	11	11	8,163,333	17	2	12,561,063	5	2	74·93
1915	9	2,950,132	11	3	686	17	4	1,789,071	3	3	283,419	19	2	327,889	3	1	167,134	4	4	378,492	3	6	8,080,660	16	9	13,977,486	18	8	115·06
1916	9	2,242,062	19	7	4,917	6	5	1,969,211	9	1	275,928	0	5	320,103	4	9	180,065	19	5	565,534	2	10	10,162,353	9	1	15,720,176	11	7	68·85
1917	9	1,720,636	2	3	12,173	11	2	2,113,584	19	7	333,079	19	4	306,767	13	7	177,910	4	4	564,498	15	7	8,462,463	4	0	13,691,114	9	10	54·11
1918	9	1,748,543	1	4	18,049	0	9	3,163,548	5	9	294,646	2	0	298,644	14	0	184,697	13	4	629,391	1	7	10,879,897	11	8	17,217,417	10	5	53·78
1919	9	1,757,529	4	3	2,285	8	0	3,511,216	9	2	400,793	10	9	289,569	14	1	200,132	5	11	546,006	6	0	17,284,448	7	3	23,991,981	5	5	43·32
1920	10	1,814,099	15	7	3,120	19	3	3,153,419	11	9	437,056	1	6	300,898	11	2	261,667	1	1	675,454	0	4	10,672,067	1	9	17,317,783	2	5	45·25
1921	10	1,803,111	6	11	52	14	0	3,354,636	5	3	522,306	0	11	326,712	6	11	229,382	16	11	537,060	3	7	13,648,121	17	7	20,421,383	12	1	52·16
1922	10	1,839,190	18	1	64	9	11	3,267,153	19	5	493,392	1	6	323,709	2	3	247,602	13	9	627,575	4	5	12,727,062	5	0	19,525,750	14	4	53·50

BANKING.

No. 40.—Statement of the General Abstracts rendered pursuant to the Banking Companies Act, No. 25 of 1863, and the Banking Companies Amendment Act, No. 5 of 1875, showing the Average Amount of Liabilities and Assets of the several Banks within the State of South Australia; also the amount of Government Deposits, taken from their weekly statements for the year ended June 30th, 1922.

Liabilities.

Banks.	Notes in Circulation.	Bills in Circulation.	Balances due to other Banks.	Deposits.			Total Average Liabilities.	Government Deposits.		
				Not Bearing Interest.	Bearing Interest.	Total.		Not Bearing Interest.	Bearing Interest.	Total.
	£ s. d.	£ s. d.	£ s. d.	£ s. d.	£ s. d.	£ s. d.	£ s. d.	£ s. d.	£ s. d.	£ s. d.
Bank of Australasia	2,180 9 3	3,662 16 6	730 15 7	468,277 10 4	656,002 6 8	1,124,279 17 0	1,130,853 18 4	1,574 2 9	—	1,574 2 9
Union Bank of Australia, Limited	1,612 18 6	42,973 10 4	1,970 2 4	879,305 4 10	1,397,033 5 8	2,276,338 10 6	2,322,895 1 8	4,473 3 0	—	4,473 3 0
National Bank of Australasia, Limited	10,539 13 1	7,400 16 8	41,905 11 1	1,677,012 19 11	2,362,973 6 4	4,039,986 6 3	4,099,832 7 1	4,894 5 6	—	4,894 5 6
English, Scottish, and Australian Bank, Limited	577 0 0	—	284,301 7 0	905,316 11 8	1,380,539 10 2*	2,285,856 1 10	2,570,734 8 10	1,896 13 2	—	1,896 13 2
Bank of Adelaide	7,197 18 6	5,149 1 0	160,403 7 3	2,256,495 17 10	3,301,470 9 5	5,557,966 7 3	5,730,716 14 0	—	515,000 0 0	515,000 0 0
Bank of New South Wales	1,471 9 3	3,939 3 1	168,352 3 4	555,885 3 10	875,033 10 0	1,430,918 13 10	1,604,681 9 6	—	—	—
Commercial Bank of Australia, Limited	225 10 0	2,106 6 8	—	809,294 12 6	866,897 15 1	1,676,192 7 7	1,678,524 4 3	2,618 14 3	—	2,618 14 3
Bank of Victoria, Limited	—	418 1 6	—	26,933 0 8	58,419 11 11	85,352 12 7	85,770 14 1	—	—	—
Australian Bank of Commerce, Limited	—	7,666 8 9	—	13,040 7 4	9,902 8 7	22,942 15 11	30,609 4 8	—	—	—
Commonwealth Bank of Australia	—	7,612 16 2	179 15 10	1,602,299 8 7	2,368,511 13 7†	3,970,811 2 2	3,978,603 14 2	—	—	—
Total Averages—										
June Quarter, 1922	23,804 18 7	80,929 0 8	657,843 2 5	9,193,860 17 6	13,276,783 17 5	22,470,644 14 11	23,233,221 16 7	15,456 18 8	515,000 0 0	530,456 18 8
March Quarter, 1922	23,956 15 5	82,867 2 6	597,364 7 0	9,347,019 2 1	12,959,596 11 11	22,306,615 14 0	23,010,803 18 11	15,204 5 4	515,000 0 0	530,204 5 4
December Quarter, 1921	24,173 12 3	60,450 5 5	694,826 8 4	9,030,218 14 8	12,375,164 6 2	21,405,383 0 10	22,184,833 6 10	20,376 2 1	515,000 0 0	535,376 2 1
September Quarter, 1921	24,291 10 9	32,779 14 2	643,156 2 3	9,995,345 11 5	12,466,340 7 10	22,461,685 19 3	23,161,913 6 5	14,752 7 1	515,000 0 0	529,752 7 1

* Including £289,039 9s. 2d. perpetual inscribed stocks. † Including £2,028,558 10s. Savings Bank deposits.

BANKING.

No. 41.—Statement of the General Abstracts of the several Banks—*continued.*

Assets.

Banks.	Coined Gold, Silver, and other Metals.	Gold and Silver in Bullion and Bars.	Australian Notes.	Government and Public Securities.	Landed and other Property, including Bank Premises.	Notes and Bills of other Banks.	Balances due from other Banks.	Notes and Bills Discounted, and other Debts to Banks not before Enumerated.	Total Average Assets.	Percentage the reserve of Coin, Bullion, and Australian Notes bears to the Bank Liabilties at call.
	£ s. d.	£ s. d.	£ s. d.	£ s. d.	£ s. d.	£ s. d.	£ s. d.	£ s. d.	£ s. d.	
Bank of Australasia	239,129 7 6	—	115,484 19 3	77 12 6	18 3 11	21,948 1 9	—	740,576 11 8	1,117,234 16 7	75·38
Union Bank of Australia, Limited	437,929 17 7	—	307,067 5 5	—	35,000 0 0	39,499 9 8	—	1,704,579 10 5	2,524,076 3 1	84·57
National Bank of Australasia, Limited	286,343 18 4	—	375,484 19 3	—	87,002 9 2	32,023 17 1	1,752 14 6	2,953,889 9 10	3,736,497 8 2	39·22
English, Scottish, and Australian Bank, Limited	174,245 11 10	—	214,217 10 0	—	32,725 0 0	18,236 18 1	1,478 3 2	1,548,961 13 8	1,989,864 16 9	42·88
Bank of Adelaide	263,684 7 10	64 9 11	876,378 10 0	411,234 11 4	110,047 4 2	769 16 11	38,382 17 11	3,339,626 12 11	5,040,188 11 0	50·37
Bank of New South Wales	275,646 8 2	—	590,268 18 6	—	20,001 0 0	234 18 5	34,160 19 1	876,634 2 4	1,796,946 6 6	98·79
Commercial Bank of Australia, Limited	42,618 19 1	—	154,954 16 2	—	34,710 0 0	14,167 1 10	4 9 1	814,236 15 3	1,060,692 1 5	24·41
Bank of Victoria, Limited	344 16 3	—	2,417 0 0	—	—	—	80,715 7 7	109,019 8 11	192,496 12 9	10·26
Australian Bank of Commerce, Limited	379 19 10	—	3,687 0 9	—	4,205 5 0	—	33,497 14 4	45,085 14 0	86,855 13 11	31·19
Commonwealth Bank of Australia	118,867 11 8	—	627,193 0 1	82,079 17 8	—	120,722 10 0	437,582 18 9	594,452 6 0	1,980,898 4 2	46·34
Total Averages—										
June Quarter, 1922	1,839,190 18 1	64 9 11	3,267,153 19 5	493,392 1 6	323,709 2 3	247,602 13 9	627,575 4 5	12,727,062 5 0	19,525,750 14 4	53·50
March Quarter, 1922	1,802,209 1 11	64 1 3	3,711,863 9 11	505,352 19 11	336,195 14 10	231,468 8 2	583,681 1 1	12,515,087 17 3	19,685,922 14 4	59·13
December Quarter, 1921	1,822,867 19 10	64 1 3	2,961,618 6 0	501,145 13 4	336,027 7 7	233,000 15 3	646,001 15 9	12,219,347 4 1	18,720,073 3 1	52·84
September Quarter, 1921	1,816,047 0 8	62 9 4	3,429,952 6 3	511,271 13 0	331,162 1 4	208 612 4 2	617,483 10 1	13,774,606 14 9	20,689,197 19 7	52·36

BANKING—COIN AND BULLION.

No. 42.—Decennial Return showing the Average Amount of Coin and Bullion held by the several Banks in the last quarter of each Year.

Year ending June 30th.	Commonwealth Bank of Australia. *			London Bank of Australia. +			Bank of Victoria, Limited. ‡			Australian Bank of Commerce, Limited. ‖			Bank of Australasia.			Union Bank of Australia, Limited.			National Bank of Australasia, Limited.			English, Scottish, and Australian Bank, Limited.			Bank of Adelaide.			Bank of New South Wales.			Commercial Bank of Australia, Limited.			Total Average Amount of Coin and Bullion.		
	£	s.	d.	£	s.	d.	£	s.	d.	£	s.	d.	£	s.	d.	£	s.	d.	£	s.	d.	£	s.	d.	£	s.	d.	£	s.	d.	£	s.	d.	£	s.	d.
1913..........	1,361	4	2	32,748	19	5	—			—			212,891	10	7	363,856	1	8	395,349	18	2	202,627	0	6	535,028	15	7	646,748	0	3	111,456	8	3	2,502,067	18	7
1914..........	6,922	15	2	35,086	15	8	—			—			273,994	13	7	414,371	0	8	405,780	7	5	198,534	7	5	467,926	10	7	887,104	1	6	118,277	11	11	2,807,998	3	11
1915..........	74,133	9	3	20,152	16	11	—			—			224,347	18	5	478,773	16	7	261,521	9	3	208,051	14	11	437,651	1	8	1,172,896	16	10	73,290	4	9	2,950,819	8	7
1916..........	78,370	7	1	17,466	1	9	—			—			232,826	17	10	412,616	5	3	248,192	7	0	173,630	15	2	385,754	10	5	654,704	3	9	43,418	17	9	2,246,980	6	0
1917..........	85,892	3	4	18,260	12	9	—			—			234,308	13	7	406,448	12	5	257,636	3	9	146,319	7	8	281,876	1	1	258,474	11	8	43,593	7	2	1,732,809	13	5
1918..........	93,084	10	4	18,077	0	0	—			—			235,002	7	0	410,725	2	0	265,956	7	3	146,817	2	3	291,441	2	2	257,786	11	0	47,702	0	1	1,766,592	2	1
1919..........	90,945	16	6	14,828	5	0	—			—			236,772	16	5	410,414	10	7	279,938	9	7	148,962	1	3	273,835	7	9	253,454	0	6	50,663	4	8	1,757,529	4	3
1920..........	119,610	6	2	19,593	10	0	37	6	10	—			238,196	13	6	422,066	5	0	275,580	15	4	154,627	15	9	286,314	19	8	254,676	8	0	46,516	14	7	1,817,220	14	10
1921..........	106,149	6	5	—			177	13	6	114	18	4	238,039	16	6	422,165	8	2	278,355	18	10	172,674	18	10	258,776	9	10	275,766	5	3	50,943	5	3	1,803,164	0	11
1922..........	118,867	11	8	—			344	16	3	379	19	10	239,129	7	6	437,929	17	7	286,343	18	4	174,245	11	10	263,748	17	9	275,646	8	2	42,618	19	1	1,839,255	8	0

* Established January 20th, 1913. + Established March 31st, 1910, and amalgamated with English, Scottish, and Australian Bank, Limited, on January 1st, 1921. ‡ Established April 12th, 1920. ‖ Established December 1st, 1920.

BANKING—NOTES IN CIRCULATION.

No. 43.—Decennial Return showing the Average Amount of Notes of the several Banks in Circulation in the last quarter of each Year.

Year ending June 30th.	London Bank of Australia.*			Bank of Victoria, Limited. +			Australian Bank of Commerce, Limited.‡			Bank of Australasia.			Union Bank of Australia, Limited.			National Bank of Australasia, Limited.			English, Scottish, and Australian Bank, Limited.			Bank of Adelaide.			Bank of New South Wales.			Commercial Bank of Australia, Limited.			Total Average Amount of Notes in Circulation.		
	£	s.	d.	£	s.	d.	£	s.	d.	£	s.	d.	£	s.	d.	£	s.	d.	£	s.	d.	£	s.	d.	£	s.	d.	£	s.	d.	£	s.	d.
1913..........	24	4	7	—			—			3,500	0	0	4,562	4	7	17,800	16	11	2,032	3	0	16,110	9	3	4,445	13	10	1,317	6	11	49,792	19	1
1914..........	7	13	10	—			—			3,007	7	8	3,007	0	0	13,706	16	11	1,416	10	9	12,357	7	8	3,231	9	2	859	8	8	37,593	14	8
1915..........	—			—			—			2,720	7	8	2,466	3	1	12,660	17	8	773	13	10	10,911	15	4	2,683	3	1	461	5	5	32,677	6	1
1916..........	—			—			—			2,650	13	10	2,235	0	0	12,245	2	4	746	3	0	9,582	6	2	2,367	17	1	257	17	8	30,085	0	1
1917..........	—			—			—			2,608	6	2	2,057	0	0	11,611	14	7	651	16	11	8,432	12	4	2,092	0	0	225	10	0	27,679	0	0
1918..........	—			—			—			2,247	6	2	1,871	0	0	11,241	6	11	626	6	1	7,995	13	10	1,822	10	9	225	10	0	26,029	13	9
1919..........	—			—			—			2,212	16	11	1,757	0	0	10,987	0	10	621	9	2	7,728	4	7	1,575	0	0	225	10	0	25,107	1	6
1920..........	—			—			—			2,209	0	0	1,665	0	0	10,902	16	2	604	13	10	7,397	0	0	1,558	0	0	225	10	0	24,562	0	0
1921..........	—			—			—			2,192	0	0	1,636	12	4	10,857	5	5	577	0	0	7,297	3	1	1,540	6	2	225	10	0	24,325	17	0
1922..........	—			—			—			2,180	9	3	1,612	18	6	10,539	13	1	577	0	0	7,197	18	6	1,471	9	3	225	10	0	23,804	18	7

* Established March 1st, 1910, and amalgamated with English, Scottish, and Australian Bank, Limited, on January 1st, 1921. + Established April 12th, 1920 ‡ Established December 1st, 1920.

BANKING—EXCHANGE ON DRAFTS.

No. 44.—Return showing the Course of Exchange on Drafts issued by the several Banks during the Year ended June 30th 1922.

Bank.	September Quarter.		December Quarter.		March Quarter.		June Quarter.	
	On London, at 60 days' sight, per cent.	On neighboring States, at sight, per cent.	On London, at 60 days' sight, per cent.	On neighboring States, at sight, per cent.	On London, at 60 days' sight, per cent.	On neighboring States, at sight, per cent.	On London, at 60 days' sight, per cent.	On neighboring States, at sight, per cent.
	Premium.	Premium.	Premium.	Premium.	Premium.	Premium.	Premium.	Premium.
Bank of Australasia	⅞	¼ to 1¼	½	¼ to 1¼	¼	¼ to 1¼	¼ discount	¼ to 1¼
Union Bank of Australia, Limited	⅞	¼ to 1½	⅞	¼ to 1½	¼	¼ to 1½	¼ discount	¼ to 1½
National Bank of Australasia, Limited	⅞	¼ to 1¼	⅞ to ½	¼ to 1¼	½ to ¼	¼ to 1¼	¼ prem. to ¼ dis.	¼ to 1¼
English, Scottish, & Australian Bank, Ltd.	⅞	¼ to 1¼	⅞ to ½	¼ to 1¼	½ to ¼	¼ to 1¼	¼ prem. to ¼ dis.	¼ to 1¼
Bank of Adelaide	⅞	¼ to 1¼	⅞ to ½	¼ to 1¼	½ to ¼	¼ to 1¼	¼ prem. to ¼ dis.	¼ to 1¼
Bank of New South Wales	⅞	⅛ to 1¼	⅞ to ½	⅛ to 1¼	½ to ¼	⅛ to 1¼	¼ prem. to ¼ dis.	⅛ to 1¼
Commercial Bank of Australia, Limited	⅞	¼ to 1¼	⅞ to ½	¼ to 1¼	½ to —	¼ to 1¼	— to ¼ dis.	¼ to 1¼
Bank of Victoria, Limited	⅞	⅛ to 1¼	⅞	⅛ to 1¼	¼	⅛ to 1¼	¼ dis.	⅛ to 1¼
Australian Bank of Commerce, Limited	⅜ to ½	¼ to 1	½ to ¼	¼ to 1	¼	¼ to 1	¼ prem. to ¼ dis.	¼ to 1

BANKING—EXCHANGE ON PRIVATE BILLS.

No. 45.—Return showing the Course of Exchange on Private Bills purchased by the several Banks during the Year ended June 30th, 1922.

Bank.	September Quarter.		December Quarter.		March Quarter.		June Quarter.	
	On London, at 60 days' sight, per cent.	On neighboring States, at sight, per cent.	On London, at 60 days' sight, per cent.	On neighboring States, at sight, per cent.	On London, at 60 days' sight, per cent.	On neighboring States, at sight, per cent.	On London, at 60 days' sight, per cent.	On neighboring States, at sight, per cent.
	Discount.	Discount.	Discount.	Discount.	Discount.	Discount.	Discount.	Discount.
Bank of Australasia	⅞	¼ to 1¼	1	¼ to 1¼	1¼	¼ to 1¼	1¾	¾ to 1¼
Union Bank of Australia, Limited	⅞	¼ to 1½	⅞ to 1	¼ to 1½	1 to 1¼	¼ to 1½	1¼ to 1¾	¼ to 1½
National Bank of Australasia, Limited	⅞	¼ to 1¼	⅞ to 1	¼ to 1¼	1 to 1¼	¼ to 1¼	1¼ to 1¾	¼ to 1¼
English, Scottish & Australian Bank, Ltd.	⅞	¼ to 1¼	⅞ to 1	¼ to 1¼	1 to 1¼	¼ to 1¼	1¼ to 1¾	¼ to 1¼
Bank of Adelaide	⅞	¼ to 1¼	⅞ to 1	¼ to 1¼	1 to 1¼	¼ to 1¼	1¼ to 1¾	¼ to 1¼
Bank of New South Wales	⅞	1/20 to 1¼	⅞ to 1	1/20 to 1¼	1 to 1¼	1/20 to 1¼	1¼ to 1¾	1/20 to 1¼
Commercial Bank of Australia, Limited	⅞	¼ to 1¼	⅞ to 1	¼ to 1¼	1 to 1½	¼ to 1¼	1½ to 1¾	¼ to 1¼
Bank of Victoria, Limited	⅞	⅛ to 1¼	⅞	⅛ to 1¼	1¼	⅛ to 1¼	1¾	⅛ to 1¼
Australian Bank of Commerce, Limited	⅞	¼ to 1	⅞ to 1	¼ to 1	1 to 1¼	¼ to 1	1¼ to 1¾	¼ to 1

BANKING—INTEREST ON DEPOSITS.

No. 46.—Return showing the Rate of Interest allowed to Depositors by the several Banks during the Year ended June 30th, 1922.

Bank.	Interest on Fixed Deposits at 30 days' notice.	Interest on Fixed Deposits for 3 months.	Interest on Fixed Deposits for 6 months.	Interest on Fixed Deposits for 12 months.	Interest on Fixed Deposits for 24 months.
	Per Cent. per Annum.	Per Cent. per Annum.	Per Cent. per Annum.	Per Cent. per Annum.	Per Cent. per Annum.
Bank of Australasia	—	—	4	4½	5
Union Bank of Australia, Limited	—	—	4	4½	5
National Bank of Australasia, Limited	—	3½	4	4½	5
English, Scottish, and Australian Bank, Ltd.	—	—	4	4½	5
Bank of Adelaide	—	3½	4	4½	5
Bank of New South Wales	—	3½	4	4½	5
Commercial Bank of Australia, Limited	—	3½	4	4½	5
Bank of Victoria, Limited	—	3½	4	4½	5
Australian Bank of Commerce, Limited	—	—	4	4½	5

SAVINGS BANK—DEPOSITS.

No. 47.—DECENNIAL RETURN showing the Classification of Depositors' Balances in the Savings Bank of South Australia on June 30th in each Year.

Year.	Not exceeding £20.		From £20 to £50.		From £50 to £100.		From £100 to £150.		From £150 to £200.		From £200 to £250.		Exceeding £250.		Exceeding £350.		Total. ‡	
	No. of Accounts.	Amount.	No. of Accounts.	Amount.	No. of Accounts.	Amount.	No. of Accounts.	Amount.	No. of Accounts.	Amount.	No. of Accounts.	Amount.	No. of Accounts.	Amount.	No. of Accounts.	Amount.	No. of Accounts.	Amount.
		£		£		£		£		£		£		£	£	£		£
1913	133,607	576,217	24,989	803,800	16,806	1,180,458	9,399	1,138,423	5,505	941,846	4,946	1,108,754	*7,255 †	† 2,053,665	*2,058	805,315	204,565	8,608,478
1914	139,999	587,445	25,224	807,502	17,137	1,211,039	9,601	1,163,496	5,470	945,302	4,629	1,032,255	6,958	2,032,939	3,218	1,238,858	212,236	9,018,836
1915	145,715	612,680	24,287	777,831	16,215	1,136,823	9,226	1,113,565	5,226	911,145	4,461	994,811	6,662	1,962,346	3,939	1,507,860	215,731	9,017,061
1916	148,825	620,486	25.916	832,069	17,283	1,202,818	9,572	1,164,818	5,612	967,744	4,460	990,367	6,492	1,921,400	4,097	1,566,002	222,257	9,265,704
1917	149,368	612,196	28,003	897,679	20,261	1,429,620	10,966	1,330,043	6,298	1,085,249	4,926	1,099,904	6,759	2,037,222	4,636	1,773,936	231,217	10,265,849
1918	151,525	630,857	29 053	927,140	21,283	1,501,731	12,394	1,502,815	6,981	1,210,458	5,410	1,208,527	7,868	2,335,943	5,788	2,223,956	240,302	11,541,427
1919	154,629	662,574	29,986	975,975	22,603	1,609,388	13,595	1,646,465	7,699	1,325,763	6,301	1,401,161	9,226	2,746,834	7,150	2,753,356	251,189	13,124,147
1920	162,628	737,040	30,053	968,395	22,013	1,552,394	13,430	1,612,254	7,622	1,316,319	6,491	1,448,757	9,330	2,931,767	8,369	3 209,080	260,436	13,776,015
1921	167,195	821,670	31,849	1,034,745	23,042	1,630,570	13,650	1,648,598	8,170	1,376,488	6,679	1,482,874	9,787	2,927,028	8,749	3,337,313	269,121	14,259,286
1922	173,100	834,655	33,022	1,063,394	23,352	1,661,484	13,828	1,674,544	8,110	1,407,501	6,757	1,481,751	9,569	2,873,762	9,598	3,774,081	277,336	14,771,172

* Classification altered this year.

† From £250 to £350.

‡ Accounts not bearing Interest and Penny Banks are excluded. See Table 52.

SAVINGS BANK—BALANCE-SHEET.

No. 48.—Balance-Sheet of the Savings Bank of South Australia (guaranteed by the Government) for the Year ending June 30th, 1922.

LIABILITIES.

	£	s.	d.
Depositors' balances with interest thereon	14,771,172	11	2
Interest accrued on depositors' balances from 7th to 30th June, estimated at	29,350	0	0
Depositors' balances not bearing interest (*vide* section 36 of Act of 1875)	23,958	2	5
Penny bank depositors' balances with interest thereon	46,024	8	10
Reserve fund to provide for losses or for depreciation in investments	385,000	0	0
Officers' retiring and fidelity guarantee fund	49,978	9	8
Agency repayment warrants *in transitu*	2,045	0	0
Interstate transfers – due to other banks and savings banks	3,829	6	6
Agents' salaries, balance due	908	17	8
Profit and loss account, balance carried forward	74,268	12	8
	£15,386,535	8	11

ASSETS.

	£	s.	d.	£	s.	d.	£	s.	d.
Mortgage loans	—			—			2,902,301	4	9
S A. Government stock and Treasury bills	8,098,958	5	9	7,953,642	5	10			
Western Australian stock and debentures	249,000	0	0	244,064	11	6			
Queensland Treasury bills	3,000	0	0	2,909	15	2			
New South Wales Treasury bills	214,100	0	0	203,909	17	3			
State Bank mortgage bonds	90,000	0	0	90,000	0	0			
Commonwealth inscribed stock (war loans)	659,037	11	3	649,336	0	7			
Face value	£9,314,095	17	0	Book value			9,143,862	10	4
Corporation bonds (face value, £203,758 13s. 4d.), book value							201,996	2	6
Bank fixed deposits							900,000	0	0
Deposits with the Government of South Australia							1,117,500	0	0
Bank of New South Wales, current account							518,037	11	9
							14,783,697	9	4
Interest accrued on above investments to date							161,962	14	7
Premises, furniture, and home banks							76,400	0	0
Freehold estate							384	11	10
Interstate transfers—due by other banks and savings banks							3,281	16	4
Gold reserve							202,000	0	0
Cash at head office, agencies, branches, and their bankers							158,808	16	10
							£15,386,535	8	11

PROFIT AND LOSS ACCOUNT FOR THE YEAR ENDED JUNE 30th, 1922.

DR.

	£	s.	d.
To Interest accrued and paid to depositors on accounts closed during the year at 3½ per cent.	7,750	3	1
Interest credited to depositors to 7th June at 4¼ per cent	553,931	9	4
Expenses of management	67,620	4	3
Total disbursements for the year	629,301	16	8
Amount added to reserve fund	16,785	3	10
Amount added to officers' retiring and fidelity guarantee fund	7,612	5	11
Interest accrued on depositors' balances from 7th to 30th June at 3½ per cent., estimated at	29,350	0	0
Balance carried forward to next year	74,268	12	8
	£757,317	19	1

CR.

	£	s.	d.	£	s.	d.
By Balance brought forward from last year	41,991	2	11			
Interest accrued on depositors' balances from 7th to 30th June, 1921, estimated at	23,750	0	0			
				65,741	2	11
Interest on Mortgage loans	165,869	8	11			
" Government stock and Treasury bills	401.478	0	7			
" State Bank mortgage bonds	3,600	0	0			
" Bank and Treasury deposits	107,935	7	0			
" Corporation bonds	9,351	18	8			
Rent, exchange, valuation fees, home banks, and fines for duplicate pass-books issued	3,342	1	0			
Total income for the year	—			691,576	16	2
				£757,317	19	1

RESERVE FUNDS.

	£	s.	d.	£	s.	d.
To Transfer to bank premises	1,785	3	10			
Amount of reserve fund at this date	385,000	0	0			
				386,785	3	10
Retiring allowances paid during the year to officers	851	13	6			
Losses and deficiencies	4,466	16	7			
Amount of officers' retiring and fidelity guarantee fund at this date	49,978	9	8			
				55,296	19	9
				£442,082	3	7

	£	s.	d.	£	s.	d
By Amount at credit of reserve fund on 30th June, 1921	370,000	0	0			
Transfer from profit and loss account, 30th June, 1922	16,785	3	10			
				386,785	3	10
Amount at credit of officers' retiring and fidelity guarantee fund on 30th June, 1921	47,684	13	10			
Transfer from profit and loss account, 30th June, 1922	7,612	5	11			
				55,296	19	9
				£442,082	3	7

H. M. MUDIE, Manager.
G. E. CRAIGIE, Accountant.

W. HERBERT PHILLIPPS,
H. ADAMS,
JOS. C. A. RUNDLE,
THOMAS GILL,
J. W. CASTINE,
} Trustees.

AUDITORS' REPORT.

We, the undersigned, being the Auditors appointed by the Trustees of the Savings Bank of South Australia under section 43 of The Savings Bank Act of 1875, certify that we have examined the books, accounts, and vouchers of the said Bank, and that the above Balance-sheet is in our opinion a correct statement of the accounts and agrees with the books, and that we have verified the existence of all assets shown in the Balance-sheet and have satisfied ourselves that all the securities are in the possession or in the control of the Trustees, and that the cash in hand and at Bankers is correct. We also compared with the ledger accounts 15,741 deposit books of depositors, showing balances amounting approximately to £1,356,572, and certify them correct. The Auditors of the several branches of the bank have reported to us their examination of the accounts thereat, and the examination of 20,685 deposit books of depositors whose accounts are kept at such branches, showing balances amounting to £1,780,495 16s. 8d., which they certify correct. The passbooks of 7,944 penny bank depositors were also presented and found to be correct.

Adelaide, September 8th, 1922.

S. McGREGOR REID, F.F.I.A.,
G. G. COLEBACH, F.I.A.S.A.,
} Auditors.

SAVINGS BANK—DEPOSITS.

No. 49.—RETURN of the Number of Depositors, Amount Deposited, &c., in the Savings Bank of South Australia during each Year from 1850 to June 30th, 1922, inclusive. (Excluding accounts not bearing interest and penny banks).

Year.	Number of new Accounts opened during year.	*Number of Depositors at the close of each year.	*Increase of Depositors over previous year.	Amount deposited in each year.			Amount withdrawn in each year.			Amount of Depositors' Balances at the close of each year, including Interest.			Average Amount at credit of each Depositor.			Rate of Interest allowed to Depositors.	Amount of Reserve Fund at the close of each year.			Total Funds at the close of each year.			Rents, Salaries, Stationery, and all other expenses incurred each year.			Amount lent on Mortgage (including Foreclosed Securities).			Rate of Interest charged on Mortgage Loans.	Amount of Government and Corporation Securities.		
				£	s.	d.	£	s.	d.	£	s.	d.	£	s.	d.	℘ cent.	£	s.	d.	£	s.	d.	£	s.	d.	£	s.	d.	℘ cent.	£	s.	d.
1850........	599	672	251	10,255	6	6	6,808	1	6	11,538	18	10	17	3	5	5	233	3	1	11,772	1	11	200	2	0	7,250	0	0	10	—		
1860........	893	2,567	367	52,293	3	0	38,168	1	4	88,889	19	4	34	12	6	5	9,126	17	9	98,016	17	1	732	14	5	46,520	0	0	10	17,054	0	0
1870........	3,112	12,569	1,162	203,620	10	3	182,206	17	9	423,399	18	8	33	13	8	5½	25,258	6	0	448,658	4	8	3,550	0	6	295,673	4	4	7	80,000	0	0
1880........	7,456	34,287	2,926	604,637	0	7	617,021	8	7	1,036,957	8	10	30	4	10	5½	30,000	0	0	1,071,692	3	11	5,662	1	1	510,248	2	1	6	319,093	10	5
1890........	10,365	69,193	4,873	1,054,350	18	11	1,107,082	10	6	1,923,292	15	11	27	15	11	4½	49,500	0	0	1,995,247	14	2	11,831	11	10	963,993	10	0	5	561,577	14	11
1900........	12,595	106,122	5,359	1,832,368	16	1	1,696,373	18	3	3,489,082	19	5	32	17	6	3	108,000	0	0	3,631,536	12	10	11,708	15	8	1,314,046	1	10	4	1,629,465	2	10
1901........	13,184	111,537	5,415	1,918,708	10	7	1,727,806	14	10	3,782,575	0	5	33	18	3	3	121,000	0	0	3,942,032	8	6	12,503	6	9	1,359,350	18	5	4	1,775,968	7	11
1902........	13,252	116,436	4,899	1,985,689	6	9	1,903,664	5	5	3,974,709	5	3	34	2	8	3	131,000	0	0	4,147,178	7	8	12,618	5	0	1,397,869	11	11	4	2,054,588	11	0
1903........	12,599	120,349	3,913	2,159,347	1	9	2,076,423	5	1	4,172,720	2	3	34	13	3	3	149,000	0	0	4,365,407	5	8	14.040	3	10	1,444,161	8	1	4	2,152,987	15	6
1904........	12,287	123,455	3,106	2,021,106	9	6	2,117,896	10	7	4,202,637	17	1	34	0	10	3½	163,000	0	0	4,400,515	9	11	15,279	6	6	1,465,523	1	6	4 & 4½	2,195,719	0	0
1905	12,965	126,821	3,366	2,110,977	0	0	2,070,222	7	5	4,380,357	19	10	34	10	9	3½	169,116	16	10	4,585,667	9	6	16,958	4	1	1,452,676	8	8	4½	2,272,647	0	0
1906	14,438	131,649	4,828	2,459,331	0	0	2,233,775	0	0	4,750,192	0	0	36	1	7	3½	175,352	0	0	4,962,523	0	0	17,108	0	0	1,480,117	0	0	4 & 4½	2,664,404	0	0
1907........	17,588	139,670	8,021	2,872,517	0	0	2,462,704	0	0	5,304,704	0	0	37	19	7	3¼	191,707	0	0	5,532.524	0	0	17,716	0	0	1,475,108	0	0	4 & 4½	3,119,177	0	0
1908........	20,211	148,718	9,048	3,204.265	0	0	2,872,277	0	0	5,803,301	0	0	39	0	5	3¼	202,892	0	0	6,047,067	0	0	19,194	0	0	1,476,163	0	0	4 & 4½	3,606,022	0	0
1909	20,599	157,854	9,136	3,585,582	0	0	3,238,276	0	0	6,328,870	0	0	40	1	10	3¼	219,147	0	0	6,587,732	0	0	20.672	0	0	1.629,851	0	0	4, 4¼, & 4½	3,993,335	0	0
1910........	21,721	167,577	9,723	3,817,254	0	0	3,566,430	0	0	6,771,150	0	0	40	8	1	3¼	232,582	0	0	7,050,875	0	0	22,365	0	0	1,609,817	0	0	4¼ & 4¾	4,334,226	0	0
1911........	25,192	179,478	11,901	4,478,646	0	0	4,060,160	0	0	7,411,710	0	0	41	5	11	3½	244,050	0	0	7,699,344	0	0	24,513	0	0	1,630,362	0	0	4¼, 4½ & 4¾	5,016,801	0	0
1912........	28,260	192,847	13,369	5,172,433	0	0	4,605,041	0	0	8,223,260	0	0	42	12	9	3½	253,121	0	0	8,524,577	0	0	28,742	0	0	1,835,742	0	0	4¼, 4½ & 4¾	5,175,691	0	0
1913	28,202	204,565	11,718	5,416,760	0	0	5.295.345	0	0	8,608,478	0	0	42	1	7	3½ & 3¼	265,641	0	0	8,931,948	0	0	33,970	0	0	2,118,222	0	0	4¼ to 5½	5,407,433	0	0
1914........	24,641	212,236	7,671	5,517,825	0	0	5,390,574	0	0	9,018,836	0	0	42	9	10	3½	282,981	0	0	9,374,133	0	0	35,216	0	0	2,153,143	0	0	4½ to 5½	5,728,422	0	0
1915........	25,401	215,731	3,495	4,805,234	0	0	5,119,788	0	0	9,017,061	0	0	41	15	11	3¾	296,792	0	0	9,387,113	0	0	35,370	0	0	2,129,965	0	0	4½ to 5½	5,754,486	0	0
1916........	26,178	222.257	6,526	4,941,550	0	0	5,004,706	0	0	9,265,704	0	0	41	13	9	3¾	310,413	0	0	9,655.891	0	0	36,195	0	0	2,038,912	0	0	4½ to 5½	5,839,740	0	0
1917........	27,002	231,217	8,960	5,569,338	0	0	4,923,001	0	0	10,265,848	0	0	44	7	11	4	327,912	0	0	10,671,842	0	0	38,423	0	0	2,036,256	0	0	4½ to 6	6,735,934	0	0
1918........	27,501	240,342	9.085	6,666,434	0	0	5,794,177	0	0	11,541,427	0	0	48	0	6	4	346,244	0	0	11,973,245	0	0	43,437	0	0	1,977,519	0	0	4½ to 6	7,545,260	0	0
1919........	31,295	251,189	10,887	8,275,910	0	0	7,134,760	0	0	13,124,147	0	0	52	4	11	4	359,215	0	0	13,586,528	0	0	46,904	0	0	2,041,561	0	0	4½ to 6	8,871,780	0	0
1920........	37,151	260,436	9,247	11,770,480	0	0	11,609,727	0	0	13,776,015	0	0	52	17	11	4	381,873	0	0	14,298,003	0	0	56,207	0	0	2,203,637	0	0	4½ to 6	9,195,096	0	0
1921........	35,307	269,121	8,685	11,619,119	0	0	11,669,984	0	0	14,259,286	0	0	52	19	8	4¼	417,684	0	0	14,819,509	0	0	67,392	0	0	2,557,417	0	0	4½ to 6½	9,263,564	0	0
1922........	32,289	277,336	8,215	10,872,118	0	0	10,921,703	0	0	14,771,172	0	0	53	5	2	4¼	434,978	0	0	15,386,535	0	0	67,620	0	0	2,902,685	0	0	5½ to 6½	9,345,858	0	0

* Accounts bearing interest only.

COMMONWEALTH SAVINGS BANK.

No. 50.—STATEMENT showing the Business Transacted by the Commonwealth Savings Bank in the State of South Australia for the Year ending June 30th, 1922.

Period.	Deposits.	Withdrawals.	Number of Accounts.			Balance to Credit of Depositors.
			Opened.	Closed.	Remaining Open at end of each Quarter.	
	£	£				£
Quarter ended—						
September 30th, 1921	630,747	661,381	2,757	2,005	44,740	1,955,228
December 31st, 1921	572,698	547,890	2,057	1,435	45,362	1,980,717
March 31st, 1922	582,557	527,918	2,967	2,028	46,301	2,033,901
June 30th, 1922	541,687	540,472	2,089	1,425	46,965	2,090,523

No. 51.—RETURN showing the Business Transacted by the Commonwealth Savings Bank in the State of South Australia for the Years ended June 30th, 1913 to 1922.

Year ended June 30th.	Deposits.	Withdrawals.	Number of Accounts.			Balance to Credit of Depositors.
			Opened.	Closed.	Remaining Open at end of each Year.	
	£	£				£
1913	162,117	35,612	3,822	278	3,544	129,931
1914	426,078	237,489	5,998	1,577	7,965	317,135
1915	632,208	429,809	6,994	2,186	12,773	544,342
1916	812,776	631,257	8,408	2,512	18,669	732,348
1917	1,077,495	776,187	9,522	2,879	25,312	1,042,854
1918	1,343,997	1,087,050	8,764	3,711	30,365	1,313,180
1919	1,961,819	1,657,517	11,823	6,233	35,955	1,630,407
1920	2,339,074	2,305,453	13,159	9,020	40,094	1,664,173
1921	2,735,889	2,429,751	12,095	8,201	43,988	1,993,349
1922	2,327,689	2,277,661	9,870	6,893	46,965	2,090,523

BANKING SUMMARY.

No. 52.—SUMMARY RETURN relating to Depositors and Deposits in Savings Banks and Banks of Issue, 1907 to 1922.

Year ending June 30th.	Savings Banks.																		Deposits Banks of Issue (excluding Savings Department of Commonwealth Bank).	Grand Total Banking Deposits.			
	The Savings Bank of South Australia.						Commonwealth Government Savings Bank.		Total Savings Banks (including Commonwealth Government Savings Bank).		Average Amount of Deposits per Depositor.			Average Amount of Deposits per Inhabitant.			Percentage of Depositors to Total Population.					
	Accounts Bearing Interest.		Accounts not Bearing Interest.		Penny Bank Department.														Amount.	Per Inhabitant.		
	Depositors	Deposits.	Depositors	Deposits.	Depositors	Deposits.	Depositors	Deposits.	Depositors	Deposits.												
	No.	£	No.	£	No.	£	No.	£	No.	£	£	s.	d.	£	s.	d.	%	£	£	£	s.	d.
1907	139,670	5,304,704	22,185	16,168	—	—	—	—	161,855	5,320,872	32	17	6	14	7	3	43·7	7,933,196	13,254,068	36	2	4
1908	148,718	5,803,301	23,560	16,860	a2,011	183	—	—	174,289	5,820,344	33	7	11	15	8	5	46·2	8,331,678	14,152,022	37	8	8
1909	157,854	6,328,870	25,021	16,411	4,607	1,990	—	—	187,482	6,347,271	33	17	1	16	6	0	48·1	9,413,060	15,760,331	40	12	10
1910	167,577	6,771,150	26,817	16,160	6,881	4,010	—	—	201,275	6,791,320	33	14	10	17	2	8	50·8	10,473,962	17,265,282	43	13	3
1911	179,478	7,411,710	28,566	17,654	8,436	6,408	—	—	216,480	7,435,772	34	7	0	18	2	1	52·7	11,128,301	18,564,073	45	3	11
1912	192,847	8,223,260	30,141	17,034	9,983	8,102	—	—	232,971	8,248,396	35	8	1	19	10	1	55·1	11,600,180	19,848,576	46	18	8
1913	204,565	8,608,478	31,600	17,627	12,254	10,146	b3,544	129,931	251,963	8,766,182	34	15	10	20	0	9	57·6	11,584,856	20,351,038	46	10	5
1914	212,236	9,018,836	32,814	17,800	14,790	12,720	7,965	317,135	267,805	9,366,491	34	19	10	21	2	3	60·4	11,951,473	21,317,964	48	1	0
1915	215,731	9,017,061	34,300	19,084	19,365	14,669	12,773	544,342	282,169	9,595,156	34	0	1	21	11	5	63·4	11,343,297	20,938,453	47	1	6
1916	222,257	9,265,704	36,014	19,085	22,368	17,899	18,669	732,348	299,308	10,035,036	33	10	7	22	15	4	68·0	12,950,198	22,985,234	52	3	0
1917	231,217	10,265,849	37,893	20,287	25.538	22,362	25,312	1,042,854	319,960	11,351,352	35	9	7	25	16	2	72·7	14,852,856	26,204,208	59	11	7
1918	240,302	11,541,427	39,993	21,111	27,049	24,904	30,365	1,313,180	337,709	12,900,622	38	4	0	28	12	5	74·9	17,365,841	30,266,463	67	2	11
1919	251,189	13,124,147	42,239	21,895	27.927	26,787	35,955	1,630,407	357,310	14,803,236	41	8	7	31	11	9	76·2	22,113,821	36,917,057	78	15	6
1920	260,436	13,776,015	45,314	24,285	31,591	32,040	40,094	1,664,172	377,435	15,496,512	41	1	2	31	16	11	77·6	20,823,400	36,319,912	74	12	9
1921	269,121	14,259,286	48,862	25,571	34,999	39,147	43,988	1,993,349	396,970	16,317,353	41	2	1	32	15	11	79·8	20,198,878	36,516,231	73	7	11
1922	277,336	14,771,173	52,375	23,958	37,894	46,024	46,965	2,090,523	414,570	16,931,678	40	16	10	33	10	6	82·1	20,442,086	37,373,764	73	19	11
Decennial Increase—1922 over 1912	84,489	6,547,913	22,234	6,924	27,911	37,922	46,965	2,090,523	181,599	8,683,282	5	8	9	14	0	5	27·0	8,841,906	17,525,188	27	1	3

(a) Penny banks for school children commenced May 8th, 1908. (b) Commonwealth Government Savings Bank commenced 13th January, 1913.

ESTATES OF DECEASED PERSONS.

No. 53.—**Return** showing Particulars of the Estates of Deceased Persons in Age Groups and the Average per Estate in each Group for the Year 1921.

Age Last Birthday at Date of Death.	Males.				Females.				Total					
	Number of Estates.	Value of Estates.			Number of Estates	Value of Estates.			Number of Estates.	Value of Estates.				
		Gross.	Net (after Deducting Liabilities).			Gross.	Net (after Deducting Liabilities).			Gross.			Net (after Deducting Liabilities).	
			Total.	Average per Estate.			Total.	Average per Estate.		Real.	Personal.	Total.	Total.	Average per Estate.
		£	£	£		£	£	£		£	£	£	£	£
Under 15	2	823	803	402	3	525	498	166	5	—	1,348	1,348	1,301	260
15–20	7	2,163	1,989	284	3	522	406	135	10	—	2,685	2,685	2,395	240
21–29	50	40,597	27,660	553	17	6,309	5,183	305	67	19,397	27,509	46,906	32,843	490
30–39	96	98,388	73,385	764	37	17,220	12,127	328	133	38,300	77,308	115,608	85,512	643
40–49	127	216,494	163,118	1,284	41	36,354	28,370	692	168	71,006	181,842	252,848	191,488	1,140
50–59	178	337,885	257,565	1,447	94	115,976	105,311	1,120	272	178,090	275,771	453,861	362,876	1,334
60–69	268	757,593	646,822	2,414	150	197,271	169,765	1,132	418	395,192	559,672	954,864	816,587	1,954
70–79	233	947,352	751,810	3,227	151	180,338	159,857	1,059	384	527,127	600,563	1,127,690	911,667	2,374
80–89	132	408,843	369,412	2,799	78	160,372	147,259	1,888	210	203,841	365,374	569,215	516,671	2,460
90 and over	18	57,890	53,610	2,978	16	27,914	27,106	1,694	34	27,653	58,151	85,804	80,716	2,374
Ages not stated	3	17,396	16,911	5,637	—	—	—	—	3	1,860	15,536	17,396	16,911	5,637
Absentees	62	79,593	75,147	1,212	18	24,475	20,992	1,166	80	18,002	86,066	104,068	96,139	1,202
Total Year 1921	1,176	2,965,017	2,438,232	2,073	608	767,276	676,874	1,113	1,784	1,480,468	2,251,825	3,732,293	3,115,106	1,746
" 1920	1,203	3,177,511	2,771,379	2,304	641	1,162,923	1,060,535	1,655	1,844	1,589,656	2,750,778	4,340,434	3,831,914	2,078
" 1919	1,727	3,620,131	2,969,431	1,719	592	594,802	500,569	846	2,319	1,462,893	2,752,040	4,214,933	3,470,000	1,496
" 1918	1,814	5,114,472	4,268,198	2,353	507	568,286	492,005	970	2,321	1,547,539	4,135,219	5,682,758	4,760,203	2,051
" 1917	1,442	3,160,783	2,752,828	1,909	504	515,957	436,043	865	1,946	1,518,111	2,158,629	3,676,740	3,188,871	1,639
" 1916	1,155	1,971,738	1,608,687	1,393	506	519,633	422,519	835	1,661	1,042,153	1,449,218	2,491,371	2,031,206	1,223
" 1915	1,036	2,902,143	2,491,464	2,405	479	469,903	403,053	841	1,515	1,256,592	2,115,454	3,372,046	2,894,517	1,911
" 1914	938	2,945,495	2,545,178	2,713	480	576,934	504,897	1,052	1,418	1,213,317	2,309,112	3,522,429	3,050,075	2,151
" 1913	917	2,208,549	1,902,784	2,075	456	524,393	455,045	998	1,373	1,171,751	1,561,191	2,732,942	2,357,829	1,717

Note.—(*a*) The above table includes 362 estates, value gross £158,051; net £121,989 which were placed under control of the Public Trustee.

ESTATES OF DECEASED SOLDIERS.

No. 54.—RETURN showing the particulars of Estates of Deceased Soldiers for the Year 1921.
(Included in Tables Nos. 38 and 39.)

Age Group.	Number of Estates.	Value of Estates.				
		Gross.			Net (after Deducting Liabilities).	
		Real.	Personal.	Total.	Total.	Average per Estate.
		£	£	£	£	£
21 to 29	8	5	2,672	2,677	2,304	263
30 " 39	7	250	2,404	2,654	2,569	367
40 " 49	1	500	123	623	472	472
50 " 59	2	1,800	285	2,085	1,046	523
Total, 1921	18	2,555	5,484	8,039	6,391	355
Total, 1920	48	2,215	9,100	11,315	8,008	167
Total, 1919	503	28,931	151,942	180,873	163,461	325
Total, 1918	810	66,028	346,296	412,324	364,673	450
Total, 1917	469	42,844	165,634	208,478	177,242	378
Total, 1916	161	95	50,763	50,858	47,925	298
Total, 1915	59	13,308	41,573	54,881	36,075	611

SOUTH AUSTRALIA.

STATISTICAL REGISTER

OF

THE STATE OF SOUTH AUSTRALIA

FOR THE YEAR

1921-22.

PART VII.

RELIGIONS, EDUCATION, HOSPITALS, CHARITIES, ETC.

Compiled from Official Records.

W. L. JOHNSTON, Government Statist.

Printed in accordance with the resolution of the House of Assembly, December 15th, 1922.

By Authority:
R. E. E. ROGERS, GOVERNMENT PRINTER, NORTH TERRACE.

1922.

A—No. 3.

PART VII.—RELIGIONS, EDUCATION, HOSPITALS, CHARITIES, ETC.

CONTENTS.

No.	Subject.	Page.
1	Religious Denominations—Number and Proportion Per Cent. belonging to each at each Census Date, 1881 to 1921	3
2	" " Numerical and Percentage Increase of Persons belonging to each between each Census, 1871 to 1921	3
3	Religions of the People at each Census, 1911 and 1921	4
4	Public Worship and Sunday Schools—Number of Churches, Sunday Schools, Teachers, Scholars, Income, Etc., 1921-22	4
5	" " " Decennial Return	5
6	Education—Number of Persons who can Read and Write or Read only, Census 1911	5
7	" Number and Ages of Persons being Educated, Census 1911	5
8	" Teachers in High Schools, Primary Schools, and Students in Training—Decennial Return	6
9	" Children Instructed and Average Daily Attendance—Decennial Return	6
10	" Schools—Number Open in the State—Decennial Return	7
11	" District High Schools—Number and Ages of Students and Number of Teachers, 1921	7
12	" Expenditure on Public Instruction	7
13	" Primary Education—Progress of and Total Cost of Administration, Years 1876 to 1921	8
14	" High Schools—Progress of, from January 1st, 1907, to December 31st, 1921	8
15	" Primary and Secondary Education Combined—Particulars 1907 to 1921	9
16	" Expenditure on Education—Decennial Return	9
17	" Public Schools—Scholarships and Bursaries Tenable, Year 1921	9
18	" Adelaide University—Scholarships and Bursaries Granted by, in 1921	10
19	" " Decennial Return	11
20	" " Degrees Conferred, 1921, and since Foundation (1874)	11
21	" Technical Schools—Revenue and Expenditure, Decennial Return	11
22	" " Number of Students in each Class, 1921	12
23	" " Teaching Staff and Enrolment of Students, 1921	13
24	" " Decennial Return	13
25	" Business Colleges and Shorthand Schools	13
26	" Private Schools—Teachers and University Degrees Held, Number of Scholars, Average Attendance, and Religious Denomination Identified with, 1921	14
27	" " Decennial Return	14
28	" " Under Religious Denomination, 1912-21	16
29	" Kindergarten Union of South Australia—Decennial Return	16
30	Public Library, Museum, and Art Gallery—Decennial Return	17
31	Adelaide Circulating Library—Number of Volumes, Income, &c.—Decennial Return	17
32	Institutes, Suburban and Country—Number of Books, Income, &c.—Decennial Return	17
33	Hospitals, Public—Number of Staff and Patients, 1921	18
34	" Accommodation, Admissions, and Discharges, each Hospital, 1921	18
35	" Classification of Total Diseases Treated and Deaths in Public Hospitals, 1921	20
36	Mental Hospital—Particulars of Cases Treated, 1912 to 1921 and period 1846-1921	22
37	" Expenditure—Decennial Return	23
38	" Mental Disorder of Insane on Admission and Discharge, 1921	23
39	" History of the Insane, 1846-1921	24
40	Charitable Institutions—Finance, 1921	25
41	" Inmates, 1921	26
42	Destitute Asylum—Number Relieved, and Cost per Head, Decennial Return	27
43	State Children's Department—Number of Children under Control, &c.—Decennial Return	27
44	Doctors, Dentists, Chemists, &c., Registered—Decennial Return	28

STATISTICAL REGISTER OF SOUTH AUSTRALIA, 1921-22.

PART VII.—RELIGIONS, EDUCATION, HOSPITALS, CHARITIES, ETC.

RELIGIONS OF THE POPULATION.

No. 1.—RETURN showing the Number and Proportion Per Cent. of Persons belonging to the various Religious Denominations at the Date of each Census from 1881 to 1921.

Religious Denominations.	Totals.					Percentage to Population.				
	1881.	1891.	1901.	1911.	1921.	1881.	1891.	1901.	1911.	1921.
I. CHRISTIAN—Church of England	75,812	89,271	106,987	113,781	165,968	27·09	27·86	29·46	27·85	33·52
Methodist	63,279	76,619	90,125	100,402	122,634	22·62	23·91	24·82	24·58	24·77
Presbyterian	17·917	18,206	18,357	22,567	24,659	6·40	5·68	5·05	5·52	4·98
Congregational	9,908	11,882	13·338	13,357	15,289	3·54	3·71	3·67	3·27	3·09
Baptist	13,979	17,547	21,764	21,863	23,033	4·99	5·48	5·99	5·35	4·65
Church of Christ	—	3,675	6,103	9,324	15,039	—	1·15	1·68	2·28	3·04
Salvation Army	—	4,356	4,030	3,835	4,591	—	1·36	1·11	·94	·93
Lutheran	19,617	23,328	26,140	26,681	24,606	7·01	7·28	7·20	6·53	4·97
Seventh Day Adventist	—	203	—	622	1,146	—	·06	—	·15	·23
Unitarian	747	688	621	454	423	·27	·22	·17	·11	·08
Protestant (undefined)	13,257	5,532	3,073	13,235	10,547	4·73	1·73	·85	3·24	2·13
Roman Catholic	42,628	47,179	52,193	50,964	64,054	15·23	14·72	14·37	12·48	12·93
Catholic (undefined)	—	—	—	6,594	2,976	—	—	—	1·61	·60
Others	3,717	1,396	1,436	2,864	3,477	1·33	·43	·40	·70	·70
Total	260,861	299,882	344,167	386,543	478,442	93·21	93·59	94·77	94·61	96·62
II. NON-CHRISTIAN—Hebrew	762	840	786	765	743	·27	·26	·22	·18	·15
Mohammedan	—	299	449	440	274	—	·09	·12	·11	·06
Buddhist	—	52	3,190	25	74	—	·02	·88	·01	·01
Confucian	4,000	3,884		28	16	1·43	1·21		·01	—
Chinese	—	—		44	59	—	—		·01	—·01
Others	—	110	184	129	124	—	·04	·05	·03	·03
Total	4,762	5,185	4,609	1,431	1,290	1·70	1·62	1·27	·35	·26
III. INDEFINITE—No denomination	—	—	5,416	288	1,626	—	—	1·49	·07	·33
Freethinker	—	258	514	223		—	·08	·14	·05	
Agnostic	—	50	49	186		—	·01	·02	·05	
Others	—	23	—	438		—	·01	—	·11	
Total	—	331	5,979	1,135	1,626	—	·10	1·65	·28	·33
IV. NO RELIGION—Atheist	—	31	24	47	1,811	—	·01	·01	·01	·37
No Religion	—	—	329	948		—	—	·09	·23	
Others	—	16	3	13		—	—	—	—	
Total	—	47	356	1,008	1,811	—	·01	·10	·24	·37
V. OBJECT TO STATE	7,453	6,940	7,493	15,261	6,996	2·66	2·17	2·06	3·74	1·41
VI. UNSPECIFIED	6,789	8,046	553	3,180	4,995	2·43	2·51	·15	·78	1·01
GRAND TOTAL	279,865*	320,431*	363,157*	408.558	495,160	100·00	100·00	100·00	100·00	100·00

* Northern Territory included for years 1881-1901.

RELIGIONS—NUMERICAL AND PERCENTAGE INCREASES.

No. 2.—RETURN showing the Numerical and Centesimal Increase of Persons belongiug to the various Religious Denominations during the Periods between each Census, 1871 to 1921.

Religious Denominations.	Numerical Increase.					Percentage of Increase.				
	1881.	1891.	1901.	1911.	1921.	1881.	1891.	1901.	1911.	1921-
I. CHRISTIAN—Church of England	24,963	13,459	17,716	6,794	52,187	49·09	17·75	19·85	6·35	45·87
Methodist	19,876	13,340	13,506	10,277	22,232	45·79	21·08	17·63	11·40	22·14
Presbyterian	4,546	289	151	4,210	2,092	34·00	1·61	·83	22·93	9·27
Congregational	1,939	1,974	1,456	19	1,932	24·33	19·92	12·25	·14	14·46
Baptist	5,248	3,568	4,217	99	1,170	60·11	25·52	24·03	·45	5·35
Church of Christ	—	3,675	2,428	3,221	5,715	—	—	−7·48	−4·84	19·71
Salvation Army	—	4,356	−326	−195	756	—	—	66·07	52·78	61·29
Lutheran	4,205	3,711	2,812	541	−2,075	27·28	18·92	12·05	2·07	−7·78
Seventh Day Adventist	—	203	−203	622	524	—	—	−100·00	—	84·24
Unitarian	85	−59	−67	−167	−31	12·84	−7·90	−9·74	−26·89	−6·83
Protestant (undefined)	8,504	− 7,725	− 2,459	10,162	−2,688	178·92	−58·27	−44·45	330·69	−20·31
Roman Catholic	13,960	4,551	5,014	−1,229	13,090	48·70	10·68	10·63	−2·35	25·69
Catholic (undefined)	—	—	—	6,594	− 3,618	—	—	—	—	−54·87
Others	1,582	− 2,321	40	1,428	613	74·10	−62·44	2·87	99·44	21·40
Total	84,908	39,021	44,285	42,376	91,899	48·26	14·96	14·77	12·31	23·78
II. NON-CHRISTIAN—Hebrew	327	78	− 54	−21	− 22	75·17	10·24	−6·43	− 2·67	−2·88
Mohammedan	—	299	150	− 9	−166	—	—	50·17	− 2·00	−37·73
Buddhist	4,000				49					196·00
Confucian		− 44	− 766	− 3,134	− 12	—	− 1·10	− 19·36	−98·24	− 42·86
Chinese					15					34·09
Others	—	90	94	− 14	− 5	—	—	104·44	− 7·61	−3·88
Total	4,327	423	− 576	− 3,178	− 141	994·71	8·88	−11·11	−68·95	− 9·85
III. INDEFINITE—No denomination	—	—	5,416	− 5,128	491	—	—	—	−94·68	43·26
Freethinker	—	258	256	−291		—	—	99·22	−56·61	
Agnostic	—	50	−1	137		—	—	−2·00	279·59	
Others	—	23	−23	438		—	—	−100·00	—	
Total	—	331	5,648	−4,844	491	—	—	1,706·34	−81·02	43·26
IV. NO RELIGION—Atheist	—	31	−7	23	803	—	—	−22·58	95·83	79·66
No Religion	—	—	329	619		—	—	—	188·15	
Others	—	16	−13	10		—	—	−81·25	333·33	
Total	—	47	309	652	803	—	—	657·45	183·15	79·66
V. OBJECT TO STATE	2,017	−513	553	7,768	−8,265	37·10	−6·88	7·97	103·67	−54·16
VI. UNSPECIFIED	2,987	1,257	−7,493	2,627	1,815	78·56	18·52	−93·13	475·05	57·08
GRAND TOTAL	94,239	40,566	42,726	45,401	86,602	50·77	14·49	13·33	12·50	21·20

No. 3.

NOTE.—Northern Territory included for years 1871-1901.

RELIGIONS OF THE PEOPLE, 1911 AND 1921.

No. 3.—Return showing the Number of Persons of various Religious Denominations in the State at the date of each Census, 1911 and 1921 (exclusive of full-blooded Aborigines).

Religious Denominations.	April 4th, 1921.			April 3rd, 1911.			Increase during 10 Years, 1911-1921.		
	Males.	Females.	Persons.	Males.	Females.	Persons.	Males.	Females.	Persons.
Christian—									
Baptist	10,748	12·285	23,033	10,255	11,608	21,863	493	677	1,170
Catholic, Roman	31,832	32,222	64,054	25,469	25,495	50,964	6,363	6,727	13,090
Catholic, Undefined	1,597	1,379	2,976	3,465	3,129	6,594	−1,868	−1,750	−3,618
Church of Christ	6,824	8,215	15,039	4,107	5,217	9,324	2,717	2,998	5,715
Church of England	83,903	82,065	165,968	57,377	56,404	113,781	26,526	25,661	52,187
Congregational Independent	7,076	8,213	15,289	6,196	7,161	13,357	880	1,052	1,932
Lutheran	12,750	11,856	24,606	14,100	12,581	26,681	−1,350	−725	−2,075
Methodist	59,695	62,939	122,634	49,067	51,335	100,402	10,628	11,604	22,232
Presbyterian	12,619	12,040	24,659	11,817	10,750	22,567	802	1,290	2,092
Protestant, Undefined	5,726	4,821	10,547	7,232	6,003	13,235	−1,506	−1,182	−2,688
Salvation Army	2,139	2,452	4,591	1,777	2,058	3,835	362	394	756
Seventh Day Adventist	476	670	1,146	241	381	622	235	289	524
Unitarian	217	206	423	239	215	454	−22	−9	−31
Other Christian	1,440	1,439	2,879	1,150	1,059	2,209	290	380	670
Christian, Undefined	342	256	598	333	322	655	9	−66	−57
Total Christian	237,384	241,058	478,442	192,825	193,718	386,543	44,559	47,340	91,899
Non-Christian—									
Buddhist	72	2	74	25	—	25	47	2	49
Chinese	57	2	59	42	2	44	15	—	15
Confucian	15	1	16	28	—	28	−13	1	−12
Hebrew	394	349	743	393	372	765	1	−23	−22
Mohammedan	238	36	274	411	29	440	−173	7	−166
Others, Non-Christian	82	42	124	90	39	129	−8	3	−5
Total Non-Christian	858	432	1,290	989	442	1,431	−131	−10	−141
Indefinite	1,032	594	1,626	791	344	1,135	241	250	491
No Religion	1,388	423	1,811	787	221	1,008	601	202	803
Object to State	4,446	2,550	6,996	9,930	5,331	15,261	−5,484	−2,781	−8,265
No Reply	3,159	1,836	4,995	2,036	1,144	3,180	1,123	692	1,815
Grand Total	248,267	246,893	495,160	207,358	201,200	408,558	40,909	45,693	86,602

Note.—(−) denotes decrease.

PLACES OF PUBLIC WORSHIP AND SUNDAY SCHOOLS.

No. 4.—Return relating to Places of Worship and Sunday Schools in connection with the various Religious Denominations, 1921-22.

Denomination.	Places of Public Worship.						Sunday Schools.			Total Receipts for all purposes
	Churches and Chapels.		Other Buildings used for Public Worship.		Total.		Schools.	Teachers and Officers.	Scholars.	
	No.	Sittings.	No.	Sittings.	No.	Sittings.	No.	No.	No.	£
Church of England	216	32,053	109	6,941	325	38,994	202	1,279	12,868	†5,757
Roman Catholic	130	*—	2	*—	132	*—	56	490	7,838	†82,647
Congregationalist	81	17,990	16	750	97	18,740	67	821	5,615	*—
Baptist	78	18,635	29	1,220	107	19,855	94	1,212	8,029	23,613
Lutheran	155	23,800	66	3,200	221	27,000	87	230	2,582	†28,829
Methodist	475	74,479	216	29,615	691	104,094	448	4,879	31,552	98,000
Free Presbyterian	4	520	—	—	4	520	—	—	—	*—
Presbyterian	35	7,480	13	1,138	48	8,618	37	264	2,235	10,380
Unitarian	2	400	1	150	3	550	1	4	40	669
Friends, Society of	2	198	—	—	2	198	1	4	36	236
New Church	1	150	—	—	1	150	—	—	—	225
Hebrew	1	400	—	—	1	400	1	5	33	1,500
Church of Christ	53	17,340	7	900	60	18,240	57	813	5,589	16,473
Christian Church	9	480	4	500	13	980	2	31	280	*—
Seventh Day Adventist	9	1,020	7	500	16	1,520	28	162	873	8,313
Salvation Army	42	10,600	10	1,940	52	12,540	45	419	2,779	*—
Christadelphian	1	400	1	100	2	500	1	19	130	400
Latter Day Saints	1	200	—	—	1	200	1	9	33	180
Baptist Particular	3	311	1	40	4	351	1	5	30	*—
Total	1,298	†206,456	482	†46,994	1,780	†253,450	1,129	10,646	80,542	†277,222

* No particulars obtainable. † Incomplete.

PLACES OF PUBLIC WORSHIP AND SUNDAY SCHOOLS.

No. 5.—DECENNIAL RETURN relative to Places of Public Worship and Sunday Schools (exclusive of Roman Catholic prior to 1920) in the State.

Year.	Churches and Chapels.			Sunday Schools.						
	Number of Churches and Chapels.	Other Buildings used for Public Worship.	Number of Persons for whom Accommodation is provided.	Number of Sunday Schools.	Teachers and Officers.			Scholars.		
					Male.	Female.	Total.	Male.	Female.	Total.
1912*........	1,153	489	227,155	964	2,701	5,001	7,702	30,306	37,013	67,319
1913*........	1,167	489	237,156	982	3,198	5,610	8,808	31,016	37,266	68,282
1914*........	1,181	496	240,021	994	3,486	5,753	9,239	31,210	37,328	68,538
1915*........	1,185	501	240,129	989	3,584	6,117	9,701	32,550	37,928	70,478
1916*........	1,184	455	240,324	1,029	3,286	6,411	9,697	29,879	40,625	70,504
1917*........	1,185	454	234,252	1,043	3,321	6,537	9,858	31,718	39,807	71,525
1918*........	1.186	447	230,823	1,049	3,969	6,376	10,345	33,223	41,368	74,591
1919*........	1,203	418	246,093	1,034	4,127	6,290	10,417	33,366	41,231	74,597
1920†........	1,329	451	251,437	1,126	3,987	6,549	10,536	34,706	44,335	79,041
1921†........	1,298	482	253,450	1,129	4,085	6,561	10,646	36.694	43,848	80,542

* Exclusive of Roman Catholic denomination. † Inclusive of Roman Catholic except as regards seating accommodation.

EDUCATION OF PEOPLE, CENSUS, 1911.

No. 6.—RETURN Showing the Number of Persons who can Read and Write, and Read Only, as at the Census, 1911.

Age.	Read and Write. *		Read Only. †		Cannot Read.		Not Stated.		Total Persons.		
	Males.	Females.	Males.	Females.	Males.	Females.	Males.	Females.	Males.	Females.	Total.
0-4	—	—	—	—	24,109	23,421	—	—	24,109	23,421	47,530
5-9	14,461	14,055	85	138	4,506	4,194	1,418	1,463	20.470	19,850	40,320
10-14	19,342	19,191	1	5	124	89	122	127	19,589	19,412	39,001
15-19	21,123	21,059	7	6	152	76	242	209	21,524	21,350	42,874
20 and Upwards..	115,142	111,129	564	928	2,914	2,137	2,128	2,019	120,748	116,213	236,961
Unspecified......	596	731	1	4	86	70	235	149	918	954	1,872
Total......	170,664	166,165	658	1,081	31,891	29,987	4,145	3,967	207,358	201,200	408,558

* Of this number 1,156 Males and 531 Females could read and write in a Foreign language only.
† Of this number 102 Males and 88 Females could read only in a Foreign language.

EDUCATION OF PEOPLE, CENSUS, 1911.

No. 7.—RETURN Showing the Number and Ages of the Persons being Educated, as returned at the Census, 1911.

Age.	Number being Educated at--										Total indicated as receiving Instruction.		Not indicated as receiving Instruction.	
	State Schools.		Private Schools.		Home.		University.		Class of School not stated.					
	M.	F.	M.	F.	M.	F.	M.	F.	M.	F.	M.	F.	M.	F.
Under 5	155	173	109	84	6	6	—	—	6	5	276	268	23,833	23,153
5	1,046	918	203	168	103	133	—	—	32	63	1,384	1,282	2,955	2,933
6	2,276	2,026	333	342	117	134	—	—	49	86	2,775	2,588	1,450	1,536
Total under 7	3,477	3,117	645	594	226	273	—	—	87	154	4,435	4,138	28,238	27,622
7	3,027	2,809	504	533	104	101	—	—	50	105	3,685	3,548	349	313
8..........................	3,310	3,010	459	532	62	85	—	—	39	137	3,870	3,764	136	166
9..........................	3,239	2,909	415	532	60	87	—	—	49	93	3,763	3,621	103	99
10..........................	3,270	3,132	477	570	57	73	—	—	58	102	3,862	3,877	114	98
11..........................	3,295	3,135	470	583	55	69	—	—	53	72	3,873	3,859	159	165
12..........................	2,778	2,671	487	485	38	40	—	—	57	103	3.360	3,299	377	369
Total 7 and under 13............	18,919	17,666	2,812	3,235	376	455	—	—	306	612	22,413	21,968	1,238	1,210
13..........................	1,622	1,651	403	428	28	42	—	—	25	64	2,078	2,185	1,721	1,547
14..........................	684	919	393	345	24	36	—	—	21	54	1,122	1,354	2,923	2,659
15..........................	223	346	332	237	10	26	—	—	11	20	576	629	3,551	3,481
16..........................	96	191	213	203	6	18	7	15	4	4	326	431	4,035	3,800
17	51	121	136	104	8	13	25	5	1	12	221	255	4,048	4,046
18..........................	26	91	110	55	3	7	32	10	—	4	171	167	4,229	4,143
19..........................	20	69	64	44	3	3	26	17	1	—	114	133	4,253	4,265
20 and upwards	15	32	178	85	14	4	180	69	—	—	387	190	120,361	116,023
Unspecified......................	34	42	11	7	2	2	1	—	17	16	65	67	853	887
Grand total.	25,167	24,245	5,297	5,337	700	879	271	116	473	940	31,908	31,517	175,450	169,683
	49,412		10,634		1,579		387		1,413		63,425		345,133	

TEACHERS IN STATE SCHOOLS.

No. 8—Decennial Return showing the Number of Teachers in State Schools at end of each Year.

School.		1912.	1913.	1914.	1915.	1916.	1917.	1918.	1919.	1920.	1921.
Primary Schools—											
Head Teachers	M.	258	265	277	293	306	307	294	300	333	287
	F.	35	39	41	46	46	59	70	79	125	86
*Head Teachers—Uncertificated	M.	62	84	93	101	107	92	82	63	29	81
	F.	389	390	392	400	411	423	459	478	434	473
Assistants	M.	47	50	62	47	36	40	40	68	78	107
	F.	217	247	262	297	307	344	364	367	427	492
*Assistants—Uncertificated	M.	10	8	8	6	3	11	19	26	28	26
	F.	181	184	214	213	246	248	255	248	255	171
Junior Teachers	M.	18	20	8	16	25	48	65	60	56	12
	F.	48	56	30	31	50	73	112	108	129	13
Monitors	M.	23	39	56	63	57	65	46	33	27	25
	F.	102	147	185	202	252	245	263	221	131	101
Sewing Mistresses	F.	111	136	139	139	136	116	109	109	118	125
Total Primary	M.	418	466	504	526	534	563	546	550	551	538
	F.	1,083	1,199	1,263	1,328	1,448	1,508	1,632	1,610	1,619	1,461
Total		1,501	1,665	1,767	1,854	1,982	2,071	2,178	2,160	2,170	1,999
High Schools	M.	45	51	55	60	54	59	54	55	52	57
	F.	38	34	36	45	54	58	68	74	71	67
Total		83	85	91	105	108	117	122	129	123	124
Teachers in Training	M.	23	24	86	113	140	177	307	197	172	177
	F.	21	31	147	197	245	294	202	443	300	438
Total		44	55	233	310	385	471	509	640	472	615
Domestic Arts Centres	F.	—	4	6	6	10	14	15	13	16	19
Woodwork Centres	M.	—	—	—	—	—	—	8	8	8	10
Teachers' Training College	M.	—	—	—	—	—	—	5	4	6	7
	F.	—	—	—	—	—	—	1	1	1	4
Children's Playgrounds	F.	—	—	—	—	—	—	—	1	2	—
Correspondence School	F.	—	—	—	—	—	—	—	—	4	7
Total teachers, exclusive of Technical Schools†	M.	486	541	645	699	728	799	920	814	789	789
	F.	1,142	1,268	1,452	1,576	1,757	1,874	1,918	2,142	2,013	1,996
Total		1,628	1,809	2,097	2,275	2,485	2,673	2,838	2,956	2,802	2,785
Technical Schools†—											
Country and Apprentice Classes‡	M.	—	—	—	—	—	53‡	57	60	56	54
	F.	—	—	—	—	—	12	12	14	13	17
Special Vocational Schools§	M.	—	—	—	—	—	—	—	22§	26	7
School of Arts and Crafts	M.	4	5	6	4	6	5	6	5	6	4
	F.	4	5	5	5	6	7	7	8	7	8
Total Technical Schools	M.	4	5	6	4	6	58	63	87	88	65
	F.	4	5	5	5	6	19	19	22	20	25
Total		8	10	11	9	12	77	82	109	108	90
Grand Total	M.	490	546	651	703	734	857	983	901	877	854
	F.	1,146	1,273	1,457	1,581	1,763	1,893	1,937	2,162	2,033	2,021
Total		1,636	1,819	2,108	2,284	2,497	2,750	2,920	3,065	2,910	2,875

* Formerly Provisional or Class IX. † Technical Schools are also shown in Tables 22 and 23.

‡ Country Technical Schools not under control of Education Department prior to 1917. Apprentice Classes opened 1919.

§ Returned Soldiers' Vocational Schools (financed by Commonwealth Repatriation Department), controlled by Education Department from 1919.

CHILDREN INSTRUCTED IN STATE SCHOOLS.

No. 9.—Decennial Return showing the Gross and Net Number of Children Instructed and the Average Daily Attendance in the High Schools and the Primary Schools of the State.

Year.	High Schools.			Primary Schools.									Grand Total.		
				Classes I.-VI.			Provisional or Class VII. Schools.			Total Primary.					
	Gross Number Instructed	Net Number Instructed	Average Daily Attendance.	Gross Number Instructed.	Net Number Instructed.	Average Daily Attendance.	Gross Number Instructed.	Net Number Instructed.	Average Daily Attendance.	Gross Number Instructed.	Net Number Instructed.	Average Daily Attendance.	Gross Number Instructed.	Net Number Instructed.	Average Daily Attendance.
1912	3,004	1,916	1,821	51,602	46,418	33,364	9,879	9,080	5,624	61,481	55,498	38,988	64,485	57,414	40,809
1913	2,469	2,303	1,786	52,895	47,271	34,872	9,846	9,082	6,661	62,741	56,353	41,533	65,210	58,656	43,319
1914	2,655	2,605	2,179	55,881	49,095	37,435	9,885	9,029	6,680	65,766	58.124	44,115	68,421	60,729	46,294
1915	2,849	2,785	2,335	57,359	50,688	39,290	9.920	9,127	6,887	67,279	59,815	46,177	70,128	62,600	48,512
1916	3,113	3,047	2,570	62,168	54,530	42,856	10,406	9,405	7,048	72,574	63,935	49,904	75,687	66,982	52,474
1917	3,254	3,198	2,732	65,647	57.917	46,347	11,034	9,844	7,703	76.681	67,761	54,050	79,935	70,959	56,782
1918	3,416	3,360	2,828	68,745	59,883	48,572	11,609	10,259	8,304	80,354	70,142	56,876	83,770	73,502	59.704
1919	3,171	3,106	2,504	70,851	62,102	49,440	11,762	10,473	7,770	82,613	72,575	57,210	85,784	75,681	59,714
1920	2,890	2,828	2,343	77,501	66,092	53,637	8,225	7,071	5,669	85,726	73,163	59,306	88,616	75,991	61,649
1921	3,114	3,067	2,570	79,165	68,611	54,872	9,577	8,091	6,366	88,742	76,702	61,238	91,856	79,769	63,808

NUMBER OF SCHOOLS.

No. 10.—Decennial Return showing the Number of State Schools at end of each Year.

Year.	Primary Schools.					High Schls.	Domestic Art Centres.	Woodwork Centres.	Commercial Schls.	Correspondence Schls.	Total, excluding Technical.‡	Technical Schools.‡					Total, including Technical.
	Class I.-VI. *	Class VII. †	Infant.	Half-time.	Total.							Country. §	Vocational. ‖	Arts and Crafts.	Apprentices.	Total.	
1912	288	439	—	22	749	19	3	—	—	—	771	—	—	1	—	1	772
1913	300	476	—	12	788	24	3	—	—	—	815	—	—	1	—	1	816
1914	313	491	—	8	812	24	3	—	—	—	839	—	—	1	—	1	840
1915	321	491	—	8	820	24	5	—	—	—	849	—	—	1	—	1	850
1916	322	496	—	10	828	23	6	—	—	—	857	—	—	1	—	1	858
1917	341	500	—	8	849	21	8	2	—	—	880	5	—	1	—	6	886
1918	343	513	—	14	870	21	11	6	—	—	908	5	—	1	—	6	914
1919	357	535	—	11	903	21	11	6	4	—	945	5	4	1	1	11	956
1920	446	476	20	8	950	21	12	6	9	—	998	5	5	1	1	12	1,010
1921	443	490	23	4	960	22	13	8	—¶	1	1,004	5	3	1	3	12	1,016

* Formerly Primary Schools. † Formerly Provisional or Class IX. Schools. ‡ Technical Schools are also shown in Tables 22 and 23. § Country Technical Schools not under control of Education Department prior to 1917. ‖ Returned Soldiers' Vocational Schools (financed by Commonwealth Repatriation Department), controlled by Education Department from 1919.
¶ Commercial Schools included with High Schools.

DISTRICT HIGH SCHOOLS.

No. 11.—Return showing the District High Schools Open, the Number of Pupils, and the Number of Teachers in each School at the end of 1921.

Locality of High Schools.	Ages of Students.					Total Students.	Number Passed University Public Examinations.				Number of Teachers.		
	Students under 14.	14 to 15.	15 to 16.	16 to 17.	17 and over.		Junior.	Senior.	Senior Commercial and Junior Commercial.	Total.	M.	F.	Total.
Adelaide	57	160	174	115	212	718	77	110	17	*282	14	20	34
Burra	6	9	1	2	2	20	2	—	1	3	1	—	1
Clare	11	12	6	2	—	31	—	—	—	—	1	—	1
Gawler	8	33	33	16	4	94	16	11	3	30	2	2	4
Gladstone	12	18	13	7	4	54	3	1	—	4	1	1	2
Jamestown	9	17	20	7	2	55	7	1	—	8	1	2	3
Kapunda	5	11	13	9	3	41	2	1	—	3	1	1	2
Moonta	9	27	18	9	3	66	9	6	—	15	1	2	3
Mount Barker	6	14	16	7	1	44	3	2	1	6	1	1	2
Mount Gambier	11	17	21	9	6	64	1	1	2	4	1	1	2
Murray Bridge (Agric.)	8	29	12	12	—	61	13	3	1	17	2	2	4
Naracoorte	7	10	20	8	1	46	6	1	3	10	1	1	2
Norwood	47	115	72	28	2	264	17	1	11	29	5	5	10
Peterborough	5	11	12	2	3	33	4	1	3	8	1	1	2
Port Pirie	24	59	40	20	13	156	22	17	2	41	4	3	7
Quorn	5	8	8	4	1	26	6	2	—	8	1	1	2
Riverton	10	16	18	9	1	54	7	6	—	13	1	1	2
Strathalbyn	3	8	9	10	3	33	3	1	3	7	1	1	2
Unley	40	134	127	46	22	369	29	21	18	68	7	8	15
Victor Harbor	3	5	11	5	1	25	5	—	—	5	1	1	2
Wallaroo Mines	27	34	16	7	1	85	15	1	2	18	2	2	4
Woodville	68	109	72	49	11	309	22	11	6	39	5	7	12
Totals	381	856	732	383	296	2,648	269	198	73	*618	55	63	118

* Including Higher Public (78), but excluding Public Service, Exhibitions, Scholarships, and others.

PUBLIC EDUCATION.—EXPENDITURE.

No. 12.—Return showing the Gross and Net Expenditure on Public Instruction (Primary, Secondary and Technical Schools).

Financial Year ended June 30th.	Expenditure on—							Revenue from Fees and other Sources.	Net Expenditure.
	Instruction.	Training of Teachers.	Administration: General and Inspectorial.	Buildings (including Loan Expenditure).	Educational Equipment.	Miscellaneous.	Total.		
	£	£	£	£	£	£	£	£	£
1907-8	143,305	6,299	12,111	20,794	3,863	572	186,944	3,856	183,088
1908-9	140,907	5,538	12,685	25,844	7,053	706	192,733	5,006	187,727
1909-10	145,974	5,611	14,331	46,906	11,139	1,468	225,429	8,811	216,618
1910-11	156,568	5,572	18,571	30,846	21,476	935	233,968	9,952	224,016
1911-12	172,496	6,925	18,303	43,429	21,046	1,039	263,238	11,974	251,264
1912-13	189,317	8,845	18,237	53,326	23,488	1,210	294,423	12,675	281,748
1913-14	205,861	10,835	19,236	67,582	24,488	799	328,801	12,245	316,556
1914-15	214,598	13,475	18,411	42,736	23,132	639	312,991	12,562	300,429
1915-16	213,326	16,319	20,091	28,378	22,776	702	301,592	14,056	287,536
1916-17	229,114	20,291	22,503	45,554	32,829	325	350,616	12,840	337,776
1917-18	242,527	23,514	23,091	49,245	34,689	590	373,656	16,072	357,584
1918-19	267,677	25,393	24,366	51,173	38,141	1,569	408,319	21,051	387,268
1919-20	298,561	27,529	25,820	46,532	47,108	549	446,099	22,778	423,321
1920-21	381,280	33,154	29,784	54,503	46,394	575	545,690	27,330	518,360
1921-22	394,056	37,523	30,835	82,338	43,846	306	588,904	33,499	555,405

PRIMARY EDUCATION.

No. 13.—STATISTICS showing Progress of Primary Education, including Total Cost of Administration, but exclusive of Amounts expended on Buildings, from January 1st, 1876, to December 31st, 1921.

Year.	Number of Schools.	Number of Teachers.	Number of Children Instructed.	Average Attendances.	Total Expenditure.	Revenue, Sundry Sources.	Net Cost to State. ‡	Cost to Parents —Fees.	Total Cost.	Cost per Child Instructed.			Cost per Child in Average Attendance.		
					£	£	£	£	£	£	s.	d.	£	s.	d.
1876 ..	281	550	25,889	13,622	—	—	52,210	12,208	64,418	2	9	9	4	14	6
1877 ..	302	653	27,305	14,406	—	—	60,193	13,231	73,424	2	13	9¼	5	1	11
1878 ..	310	699	34,491	16,755	—	—	72,246	16,717	88,963	2	11	7	5	6	2
1879 ..	340	788	35,276	18,523	—	—	71,635	17,795	89,430	2	10	8¼	4	16	7
1880 ..	370	837	36,277	19,658	—	—	77,163	18,648	95,811	2	12	9¾	4	17	7
1881 ..	405	786	36,888	20,653	—	—	80,921	19,737	100,658	2	14	6¾	4	17	6
1882 ..	422	900	38,792	21,984	—	—	81,410	21,182	102 592	2	12	10½	4	13	5
1883 ..	431	952	41,437	24,683	—	—	84,895	23,304	108,199	2	12	2½	4	7	9
1884 ..	452	1,000	42,758	25,048	—	—	90,799	23,758	114.557	2	13	7	4	11	6
1885 ..	472	1,021	44,106	27,005	—	—	89,515	24,798	114,313	2	11	10	4	4	7
1886 ..	504	1,081	44,405	28,000	—	—	90,768	23,736	114,504	2	11	6¾	4	1	9
1887 ..	517	1,092	45,073	28,430	—	—	93,371	23,373	116,744	2	11	9½	4	2	1
1888 ..	536	1,081	45,236	28,329	—	—	89,578	24,101	113,679	2	10	3	4	0	3
1889 ..	540	1,076	44,576	28,216	—	—	91,620	24,343	115,963	2	12	0¼	4	2	2
1890 ..	551	1,067	44,804	27,552	—	—	91,479	24,641	116,120	2	11	10	4	4	3
1891 ..	552	1,106	47,094	29,801	—	—	92,831	26,667	119,498	2	10	8¾	4	0	2
1892 ..	579	1,222	53,457	35,371	—	—	125,264	593	125,857	2	7	1	3	11	1
1893 ..	606	1,135	56,302	34,038	—	—	126,725	702	127,427	2	5	3	*3	14	10
1894 ..	609	1,110	57,986	37,886	—	—	123,577	1,176	124,753	2	3	0¼	3	5	2¾
1895 ..	634	1,127	59,003	39,324	—	—	127,552	1,116	128,667	2	3	7¼	3	5	5
1896 ..	639	1,132	59,944	40,449	—	—	130,194	1,233	131,427	2	3	10	3	4	11
1897 ..	655	1,201	61,643	42,193	—	—	135,348	1,499	136,847	2	4	4¾	3	4	10¼
1898 ..	670	1,229	61,763	39,102	—	—	136,912	744	137,656	2	4	6¾	*3	10	0¼
1899 ..	677	1,264	62,316	42,228	—	—	139,682	—	139,682	2	4	9½	3	6	1¾
1900 ..	690	1,259	62,439	43,104	—	—	145,260	—	145,260	2	6	6¼	3	7	4¾
1901 ..	706	1,331	63,183	43,789	—	—	149,795	—	149,795	2	7	4¾	3	8	5
1902 ..	716	1,351	62,962	42,690	—	—	149,393	—	149,393	2	7	5¼	3	9	11
1903 ..	715	1,320	61,977	42,752	—	—	145,626	—	145,626	2	7	0	3	8	1½
1904 ..	715	1,332	60,879	42,234	—	—	146,031	—	146,031	2	7	11½	3	9	1¾
1905 ..	722	1,420	59,026	41,807	—	—	149,183	—	149,183	2	10	6½	3	11	4¼
1906 ..	708	1,426	57,270	40,489	—	—	150,542	—	150.542	2	12	6¾	3	14	4¼
1907 ..	700	1,389	54,560	37,861	153,157	3,893	149,264	—	149,264	2	14	8¾	*3	18	10¼
1908 ..	702	1,408	54,157	38,193	155.342	3,237	152,105	—	152,105	2	16	2	3	19	7¾
1909 ..	709	1,379	53,748	38,255	164.338	7,907	156,431	—	156,431	2	18	2½	*4	1	10
1910 ..	713	1,365	52,929	37,549	176.206	8,997	167,209	—	167,209	3	3	2¼	4	9	1½
1911 ..	717	1,323	53,494	37,427	194,217	10,458	183,759	—	183,759	3	8	8½	4	18	2¼
1912 ..	749	1,501	55,498	38,988	192.568	—	192,568	—	192,568	3	9	2½	4	18	9
1913 ..	788	1,665	56,353	41,533	217,255	—	217.255	—	217,255	3	17	1¼	5	4	7¼
1914 ..	812	1,767	58,124	44,115	225,459	—	225.459	—	225.459	3	17	6¾	5	2	2½
1915 ..	820	1,854	59,815	46,177	229,821	—	229,821	—	229.821	3	16	10¾	4	19	6½
1916 ..	828	1,982	63,935	49,904	241,128	—	241,128	—	241,128	3	15	8¾	4	16	7¾
1917 ..	849	2,071	67,761	54,050	265.166	—	265,166	—	265,166	3	18	3¼	4	18	1¼
1918 ..	870	2,178	70,142	56,876	275,711	—	275,711	—	275,711	3	18	7¼	4	16	11½
1919 ..	903	2,160	72,575	57,210	305,478	—	305,478	—	305,478	4	4	2¼	5	6	9½
1920 ..	950	2,170	73,163	59,306	358,355	—	358,355	—	358,355	4	17	11½	6	0	10¼
1921 ..	961	1,999	76,702	61,238	403,620	—	403,620	—	403,620	5	5	3	6	11	9¾

* In these years an epidemic of measles caused the average attendance to be very low.

‡ Amounts received as revenue have been deducted from expenditure.

HIGH SCHOOLS.

No. 14.—STATISTICS showing Progress of High Schools from January 1st, 1907, to December 31st, 1921.

Year.	Number of Schools.	Number of Teachers.	Number of Children Instructed.	Average Attendance	Total Expenditure	Revenue from Sale of Goods (Domestic Science Classes).	Net Expenditure.	Cost per Child Instructed.			Cost per Child in Average Attendance.		
					£	£	£	£	s.	d.	£	s.	d.
1907	7	+	399	366	1,621	*568	1,053	2	12	9½	2	17	6½
1908	8	30	656	567	4,758	*85	4,673	7	2	5½	8	4	10
1909	11	32	847	743	6,087	—	6,087	7	3	8¾	8	3	10¼
1910	20	64	1,592	1,409	7,279	—	7,279	4	11	5¼	5	3	4
1911	20	84	1,800	1,467	13,214	45	13,169	7	6	4	8	19	6¼
1912	19	83	1,916	1,821	25,759	—	25,759	13	8	10½	14	2	10¾
1913	24	85	2,303	1,786	23,624	—	23,624	10	5	1¾	13	4	6½
1914	24	91	2,605	2,179	26,203	—	26,203	10	1	2	12	0	5
1915	24	105	2,785	2,335	26,622	—	26,622	9	11	2	11	8	0
1916	23	108	3,047	2,570	27,270	—	27,270	8	18	11¾	10	12	2¾
1917	21	117	3,198	2,732	30,095	—	30,095	9	8	2½	11	0	3¾
1918	21	122	3,360	2,828	32,711	—	32,711	9	14	8½	11	11	5
1919	21	129	3,106	2,504	37,429	—	37,429	12	1	0	14	19	11¼
1920	21	123	2,828	2,343	45,413	—	45,413	16	1	2	19	7	7¾
1921	22	124	3.067	2,570	48,743	—	48,743	15	17	10¼	18	19	4

* Fees, Advanced School for Girls.

+ Separate figures not available.

PRIMARY AND SECONDARY EDUCATION COMBINED.

No. 15.—Return showing Particulars relating to Primary and Secondary Education combined from January 1st, 1907, to December 31st, 1921.

Year.	Number of Schools.	Number of Teachers.	Number of Children Instructed.	Average Attendance.	Net Expenditure.	Cost per Child Instructed.	Cost per Child in Average Attendance.
					£	£ s. d.	£ s. d.
1907	707	1,389	54,959	38,227	150,317	2 16 8	3 18 8
1908	710	1,438	54,813	38,760	156,778	2 17 2	4 0 11
1909	720	1,411	54,595	38,998	162,518	2 19 6	4 3 4
1910	733	1,429	54,521	38,958	174,488	3 4 1	4 9 7
1911	737	1,407	55,294	38,894	196,928	3 11 3	5 1 3
1912	768	1,584	57,414	40,809	218,327	3 16 1	5 7 0
1913	812	1,750	58,656	43,319	240,879	4 2 2	5 11 3
1914	836	1,858	60,729	46,294	251,662	4 2 11	5 8 9
1915	844	1,959	62,600	48,512	256,443	4 1 11	5 5 9
1916	851	2,090	66,982	52,474	268,398	4 0 2	5 2 4
1917	870	2,188	70,959	56,782	295,261	4 3 3	5 4 0
1918	891	2,300	73,502	59,704	308,422	4 3 11	5 3 4
1919	924	2,289	75,681	59,714	342,907	4 10 7	5 14 10
1920	971	2,293	75,991	61,649	403,768	5 6 3	6 11 0
1921	1,083	2,123	79,769	63,808	452,363	5 13 5	7 1 9½

EXPENDITURE ON EDUCATION.

No. 16.—Decennial Return showing the Total Expenditure from Revenue and Loan Votes for Educational Purposes.

Item of Vote.	1912-13.	1913-14.	1914-15.	1915-16.	1916-17.	1917-18.	1918-19.	1919-20.	1920-21.	1921-22.
	£	£	£	£	£	£	£	£	£	£
University	11,337	11,449	11,516	11,521	11,746	13,362	12,987	13,374	35,194	35,806
Minister Education's Office	686	634	670	643	302,539	319,167	352,028	769	974	1,072
Education Department*	241,098	261,219	274,594	277,022				394,296	478,035	491,252
Technical (Schools of Mines, &c.)	10,396	10,761	10,974	11,176	15,994	21,156	22,435	23,817	37,537	40,634
Kindergarten (Private)	463	450	450	450	450	700	700	700	700	925
Public Library, Museum and Art Gallery	8,757	9,068	9,833	10,046	10,365	10,578	11,288	12,288	13,825	13,918
Institutes	6,867	7,275	7,230	7,022	7,288	7,541	8,067	8,292	8,972	9,439
Observatory	1,194	1,473	1,305	1,247	1,381	1,480	1,835	2,251	2,789	2,443
Miscellaneous	604	812	1,586	1,440	2,531	1,930	3,249	7,649	550	800
Buildings—										
Education (from Revenue)	22,665	15,660	11,064	3,263	9,766	10,069	4,551	5,555	12,065	14,314
" (from Loan)	30,661	51,922	27,333	21,307	30,954	33,090	39,630	34,757	34,572	54,869
Technical (from Revenue)	52	—	—	—	—	—	—	—	154	234
" (from Loan)	—	—	—	—	—	—	—	—	657	4,996
Institutes (from Revenue)	—	—	—	—	—	—	—	—	62	63
University (from Loan)	—	—	—	—	—	—	—	—	—	4
Public Library, &c. (from Revenue)	5,135	5,893	837	837	642	771	670	733	921	1,384
Observatory (from Revenue)	7	18	18	3	22	49	22	67	151	130
Grand Total	339,922	376,634	357,410	345,977	393,678	419,893	457,462	504,548	627,158	672,283

* Excluding expenditure on technical education.

STATE SCHOOLS SCHOLARSHIPS.

No. 17.—Return giving particulars of Scholarships Tenable by State School Scholars, Year 1921.

Name of Scholarship.	Value per Annum.	Period for which Tenable.	Method of Award.	Number granted during 1921.
60 Qualifying Exhibitions	Free tuition at a high school and ....£10 per annum†	2 years	Qualifying examination	60
12 Junior Exhibitions	Do. ....£20 do.†	3 years	Junior Public Examination of University	12
8 Senior "	Do. ....£40 do.	2 years	Senior Public Examination of University	7
4 " "	Do. ....£20 do.			4
12 Government Bursaries	Exemption from University fees, and allowance £20 to £40 per annum	Medical course 5 years, all other courses 4 years	Higher Public Examination of University	12
University Studentships	Science Course, £10 Other Courses, £7	1 year	On recommendation of Public Examination Board of University	24
Thomas Price Scholarship *	£300 for tenure of scholarship	4 years	Senior Public Examination of University	—
Catherine Helen Spence Scholarship *	£300 for tenure of scholarship	2, 3, or 4 years	Selection by Committee	—
3 Special Agricultural Scholarships	Free tuition and board at Agricultural College	3 years	On recommendation of Director of Education	1

* Awarded only once in four years.

† In addition, £20 p.a. boarding allowance or £5 p.a. travelling allowance is paid in certain cases.

UNIVERSITY SCHOLARSHIPS.

No. 18.—Return showing the Scholarships, Exhibitions, Bursaries, Prizes, and Medals open for competition in 1921 at the University of Adelaide.

Particulars.	Value per Annum.	Period for which Tenable.	Method of Award.	No. granted during 1921.
	£ s. d.	Years.		
Angas Engineering Scholarship	200 0 0	2	Graduates in Arts or Science, comparison of Academic records, and also on the merits of an original thesis, design, or investigation	1
Angas Engineering Exhibition	40 0 0	3	Examination in special subjects, Higher Public Examination	1
Tinline Scholarship	30 0 0	2	On results of B.A. Examination in History	1
Hartley Studentship	25 0 0	1	On results, Higher Public Examination	1
St. Alban Scholarship	Free tuition B.A., B.Sc., Mus. Bac.	—	Nominated by the Masonic Lodge of St. Alban, S.A.	1
S.A. Commercial Travellers' Association—				
(1) Eric Smith Scholarship	Free tuition	—	Nominated by South Australian Commercial Travellers' Association	1
(2) Archibald Mackie Bursary	Free tuition in Commerce	—	" " "	1
John Lorenzo Young	30 0 0	—	For research in Political Economy or some cognate subject	1
John L. Young	35 0 0	1	For research in any branch of knowledge	1
Lister Prize	7 0 0 and Medal	—	For best thesis by medical graduate	—
Andrew Clark Memorial Prize	12 10 0	3	Public competition	1
John Creswell Scholarship (4)	Free tuition in Commerce	4-5	Awarded on results, Junior and Senior Commercial Examinations	4
David Murray Scholarship—				
Arts—Philosophy	20 0 0	—	For best essay on a subject prescribed	1
	10 0 0	—	" "	1
Classics	12 10 0	—	On unseen work at Final Honours Examination	1
Science	25 0 0	—	On recommendation of Faculty of Science to enable a graduate to carry out some scientific investigation	1
Law	16 13 4	—	Best student in Roman Law and in Theory of Law	2
Medicine	25 0 0	—	Best thesis for Degree Doctor of Medicine and Master of Surgery	1
Everard Scholarship	30 0 0	—	Best student, 5th year, M.B.	—
Davies-Thomas Scholarships (2) ....each	10 0 0	—	Best student, 3rd and 4th years, M.B.	—
Elder Prizes (2) "	10 0 0	—	Best student, 1st and 2nd years, M.B.	1
Stow Prizes (4) "	15 0 0	—	Best student in certain subjects, LL.B. Course	3
Roby-Fletcher Prize	10 0 0	—	Best student in Logic and Psychology, B.A. Examination	1
John Howard Clark Scholarship	20 0 0	2	On results of B.A. Examination in English Language and Literature	—
Barr-Smith Prize	10 0 0	—	Best student in Greek, B.A. Examination	1
Andrew Scott Memorial Prize	6 0 0	—	Best student in Latin, 1st year Examination for B.A.	1
Music Scholarships—				
(2) South Australia	Free tuition Mus. Bac.	3	Grades I. and II., Theory and Practice of Music, Special Examination	2
Elder Scholarships (2)	Free tuition in Music	3	On results, Special Examination	2
Conservatorium—				
Brookman Scholarship	20 0 0	3	On results, Special Examination	1
Robert Whinham Prize	5 0 0	—	On a special examination for elocution	1
Free Scholarship	Free tuition in Music	—	Awarded by the Chancellor	1
Scholarships under control of Department of Education—				
For day students	Free tuition and an allowance of from £20 to £40 per annum	8 for 4 years, 4 for medical course for 5 years	On results, Higher Public Examination	12
For evening students	7 0 0 for Arts, &c., 10 0 0 for Science	1	Open to public application under certain conditions	24
Tennyson Medals—				
(1) Gold	—	—	On Higher Public Examination in English Literature	1
(2) Silver	—	—	On Senior and Junior Public Examinations in English Literature	2
Tate Memorial Medal	—	—	Best Original Work on the Geology, Palæontology, or Mineralogy of any part of the Commonwealth of Australia	—
Joseph Fisher Medal	—	—	Most distinguished graduate in Diploma of Commerce	1
Lowrie Scholarship—				
For Research in Agriculture	150 0 0	1	To a B.Sc. on the recommendation of the Faculty of Science	—
John Bagot Botany Scholarship	Medal and Free tuition in Botany	2	On result of first year's examination in Botany	1
Bundey Prize for English Verse	10 0 0	—	For best poem on a subject prescribed by the Faculty of Arts in each year	1
Dr. Chas. Gosse Medal	—	—	On results of Annual Examination in Ophthalmology	—
Research Scholarship in Forestry or Botany	60 0 0	1	To a graduate on recommendation of Faculty of Science.	1
Jefferis Memorial Medal	—	—	For distinction in Philosophy	1
Tormore Prize	6 0 0	—	To a woman student for best English essays	—

EDUCATION—ADELAIDE UNIVERSITY.

No. 19.—Decennial Return showing the Number of Students, Professors, and Lecturers, Receipts and Expenditure of the Adelaide University.

Year.	Number of Students attending Lectures and Conservatorium.			Receipts.												Expenditure.			Number of—	
	Under-graduates	Not Studying for Degree (not including Conservatorium).	Attending Conservatorium.	Government Annual Grant.			College Fees.			† Other Sources.			Total.						Pro-fessors.	‡ Lec-turers.
				£	s.	d.	£	s.	d.	£	s.	d.	£	s.	d.	£	s.	d.		
1912....	405	310	299	* 15,004	0	0	10,296	2	9	5,744	14	9	31,044	17	6	26,513	15	1	11	30
1913....	415	305	318	11,803	4	0	10,553	3	9	5,284	0	6	27,640	8	3	27,469	0	2	11	30
1914....	409	293	324	12,007	1	6	9,878	13	10	5,788	0	9	27,673	16	1	26,191	17	11	11	30
1915....	358	318	281	12,060	2	4	9,265	4	2	5,345	12	10	26,670	19	4	25,694	11	4	11	30
1916....	284	207	267	12,467	13	5	8,387	16	8	5,441	11	4	26,297	1	5	25,484	19	5	11	33
1917....	309	217	292	12,747	5	4	9,871	8	0	5,512	9	0	28,131	2	4	26,589	7	6	11	37
1918....	399	283	372	12,879	6	0	11,778	8	6	5,634	1	0	30,291	15	6	27,883	15	4	11	37
1919....	502	411	521	12,913	8	8	15,744	15	10	5,839	4	1	34,497	8	7	33,002	1	0	13	37
1920....	774	526	528	24,576	13	4	18,137	0	0	6,704	14	4	49,418	7	8	§ 41,609	16	7	14	41
1921....	799	539	583	34,859	19	6	20,171	4	7	8,537	11	11	63,568	16	0	§ 55,777	0	2	16	48

* Including arrears for 1911. † Excluding endowments. ‡ Excluding Demonstrators, &c., and Conservatorium Teachers.
§ Excluding expenditure in buildings.

UNIVERSITY DEGREES CONFERRED.

No. 20.—Return showing the Degrees conferred during year 1921, and from foundation of University. (Founded 1874.)

Degree.	Conferred during Year 1921.									Total from Foundation of University.								
	By Examination.		Admitted *ad eundem.*		Honorary Degrees.		Total.			By Examination.		Admitted *ad eundem.*		Honorary Degrees.		Total.		
	M.	F.	M.	F.	M.	F.	M.	F.	Total.	M.	F.	M.	F.	M.	F.	M.	F.	Total.
Litt. D.	—	—	—	—	—	—	—	—	—	—	—	—	—	—	—	—	—	—
M.A.	1	—	2	—	—	—	3	—	3	36	16	105	2	—	—	141	18	159
B.A.	8	10	2	—	—	—	10	10	20	227	122	52	4	—	—	279	126	405
LL.D.	—	—	—	—	—	—	—	—	—	3	—	19	—	—	—	22	—	22
LL.B.	9	2	—	—	—	—	9	2	11	168	3	12	—	—	—	180	3	183
M.D.	1	—	—	—	—	—	1	—	1	8	—	58	—	—	—	66	—	66
M.B.	11	—	—	—	—	—	11	—	11	224	15	54	2	—	—	278	17	295
Ch.M.	1	—	—	—	—	—	1	—	1	6	—	—	—	—	—	6	—	6
B.D S.	6	—	—	—	—	—	6	—	6	6	—	—	—	—	—	6	—	6
D.Sc.	—	—	—	—	—	—	—	—	—	13	—	16	—	—	—	29	—	29
B.Sc.	10	2	1	—	—	—	11	2	13	184	28	18	3	—	—	202	31	233
B.E.	11	—	—	—	—	—	11	—	11	71	—	1	—	—	—	72	—	72
M.E.	1	—	—	—	—	—	1	—	1	3	—	—	—	—	—	3	—	3
Mus. Doc.	—	—	—	—	—	—	—	—	—	1	1	2	—	—	—	3	1	4
Mus. Bac.	—	—	—	—	—	—	—	—	—	8	15	2	—	—	—	10	15	25
Diploma in Applied Science	10	—	—	—	—	—	10	—	10	87	—	—	—	—	—	87	—	87
Diploma in Commerce	9	1	—	—	—	—	9	1	10	68	3	—	—	—	—	68	3	71
Diploma in Music	5	—	—	—	—	—	5	—	5	18	65	—	—	—	—	18	65	83
Final Certificate in Law	5	—	—	—	—	—	5	—	5	126	—	—	—	—	—	126	—	126
Diploma in Forestry	—	—	—	—	—	—	—	—	—	2	—	—	—	—	—	2	—	2
Total	88	15	5	—	—	—	93	15	108	1,259	268	339	11	—	—	1,598	279	1,877

TECHNICAL SCHOOLS.

No. 21.—Decennial Return showing the Revenue and Expenditure of the Technical Schools of the State.

Year.	Revenue.				Expenditure.					
	Government Aid.	Fees.	Other Sources.	Total.	Salaries.	Equipment.	Maintenance.	Buildings (New and Repairs).	*Prizes and Scholarships.	Total.
	£	£	£	£	£	£	£	£	£	£
1912	9,838	3,526	438	13,802	10,399	1,459	2,002	46	—	13,906
1913	10,499	3,459	389	14,347	10,860	1,261	2,236	124	—	14,481
1914	10,181	3,365	359	13,905	10,471	1,174	2,189	68	—	13,902
1915	10,204	3,272	408	13,884	10,499	796	2,335	28	—	13,658
1916	11,546	3,221	1,716	16,483	11,604	1,950	3,517	68	—	17,139
1917	12,131	3,974	1,331	17,436	11,367	1,900	3,798	102	126	17,293
1918	12,996	4,393	1,896	19,285	13,594	977	4,273	111	166	19,121
1919	14,010	4,177	1,761	19,948	14,711	2,061	2,908	241	147	20,068
1920†	66,749	5,161	4,211	76,121	32,868	19,052	23,492	571	259	76,242
1921†	34,070	5,713	5,427	45,210	30,072	2,579	12,191	330	133	45,305

* Information not collected prior to 1917. † Includes returned soldiers vocational classes (Commonwealth Repatriation Department), apprentice classes, and School of Arts and Crafts.

TECHNICAL SCHOOLS.

No. 22.—Return showing the Gross Enrolment of Students for Each Subject, for the Year 1921, in the Several Technical Schools of the State.

Subject.	Sex.	Gross Enrolment of Students in Technical Schools.													
		School of Mines and Industries.	Country Technical Schools.					School of Arts and Crafts.	Apprentice Classes.	Soldiers' Vocational Schools.			Total.		
			Port Pirie.	Moonta.	Kapunda.	Mount Gambier.	Gawler.			Adelaide.	Wayville.	Parkside.	M.	F.	Total.
Applied Mechanics	M	39	7	—	—	—	4	—	—	—	—	—	50	—	50
Architectural History and Design	M	10	—	—	—	—	—	—	—	—	—	—	10	—	10
Arts and Crafts	M	—	—	—	—	7	—	581	—	—	—	—	588	921	1,509
	F	—	—	—	—	23	—	898	—	—	—	—			
Assaying	M	12	6	—	—	—	—	—	—	—	—	—	18	—	18
Blacksmith	M	—	—	—	—	—	—	—	—	—	5	—	5	—	5
Boilermaking	M	—	—	—	—	—	—	—	—	14	—	—	14	—	14
Book-keeping	M	105	16	25	14	9	11	—	—	—	—	—	180	96	276
	F	40	8	29	11	5	3	—	—	—	—	—			
Boot Repairing	M	—	—	—	—	—	—	—	—	—	30	—	30	—	30
Bricklaying	M	—	—	—	—	—	—	—	—	15	—	—	15	—	15
Building Construction	M	65	4	—	—	—	—	—	—	—	—	—	69	1	70
	F	1	—	—	—	—	—	—	—	—	—	—			
Building Drawing	M	108	—	—	—	—	—	—	—	—	—	—	108	—	108
Business Correspondence	M	4	11	24	—	3	—	—	—	—	—	—	42	93	135
	F	31	9	45	—	8	—	—	—	—	—	—			
Cabinetmaking	M	—	—	—	—	—	—	—	—	—	36	—	36	—	36
Carpentry and Joinery	M	378	—	12	4	15	21	—	—	21	17	—	468	—	468
Chemistry	M	240	20	2	—	—	13	—	—	—	—	—	275	8	283
	F	—	—	7	—	—	1	—	—	—	—	—			
Commercial Course	M	4	—	—	—	—	—	—	—	—	—	—	4	31	35
	F	31	—	—	—	—	—	—	—	—	—	—			
Cookery	F	672	16	—	—	—	30	—	—	—	—	—	—	718	718
Drawing (Freehand)	M	—	—	35	—	—	—	—	—	—	—	—	35	—	35
Drawing (Geometrical)	M	—	—	—	14	—	—	—	—	—	—	—	14	—	14
Drawing (Mechanical)	M	345	23	1	14	—	18	—	524	—	—	—	925	—	925
Dressmaking	F	366	214	61	28	151	128	—	—	—	—	—	—	948	948
Electrical Engineering	M	236	—	—	—	—	—	—	—	—	20	—	256	—	256
Electricity (Practical)	M	—	13	22	—	—	—	—	—	—	—	—	35	—	35
Engine Driving	M	31	—	9	—	—	20	—	—	—	—	—	60	—	60
English	M	9	—	—	—	—	—	—	—	—	—	—	9	3	12
	F	3	—	—	—	—	—	—	—	—	—	—			
English and Arithmetic	M	36	—	—	—	—	—	—	—	—	—	—	36	4	40
	F	4	—	—	—	—	—	—	—	—	—	—			
Fitting and Turning	M	349	41	—	—	—	—	—	—	—	—	—	390	—	390
French Polishing	M	27	—	—	—	—	—	—	—	—	—	—	27	—	27
Fruit Culture	M	109	—	—	—	—	—	—	—	—	—	—	109	4	113
	F	4	—	—	—	—	—	—	—	—	—	—			
Geometry	M	—	—	3	—	—	26	—	—	—	—	—	29	—	29
Harnessmaking	M	—	—	—	—	—	—	—	—	—	9	—	9	—	9
Housewifery and Hygiene	F	2	—	—	—	—	—	—	—	—	—	—	—	2	2
Ironworking (theory)	M	—	—	—	—	—	—	—	243	—	—	—	243	—	243
Ironworking (practice)	M	—	—	—	—	—	—	—	243	—	38	—	281	—	281
Laundry Work	F	179	—	—	—	—	—	—	—	—	—	—	—	179	179
Leather Bag Making	M	—	—	—	—	—	—	—	—	13	—	—	13	—	13
Machine design	M	47	—	—	—	—	2	—	—	—	—	—	49	—	49
Mathematics	M	217	23	11	—	—	18	—	524	—	—	—	793	4	797
	F	—	—	4	—	—	—	—	—	—	—	—			
Meat inspection	M	9	—	—	—	—	—	—	—	—	—	—	9	—	9
Mechanical Engineering	M	132	—	—	—	—	—	—	—	—	—	—	132	—	132
Metallurgy	M	13	5	—	—	—	—	—	—	—	—	—	18	—	18
Millinery	F	109	—	22	—	11	—	—	—	—	—	—	—	142	142
Mining	M	13	—	—	—	—	—	—	—	—	—	—	13	—	13
Motor Mechanics	M	72	—	—	—	—	—	—	—	—	—	26	98	—	98
Navigation	M	—	9	—	—	—	—	—	—	—	—	—	9	—	9
Physics	M	264	—	—	—	—	—	—	—	—	—	—	264	1	265
	F	1	—	—	—	—	—	—	—	—	—	—			
Plastering	M	—	—	—	—	—	—	—	—	4	—	—	4	—	4
Plumbing	M	84	—	—	—	—	—	—	—	—	13	—	97	—	97
Printing (theory)	M	—	—	—	—	—	—	—	111	—	—	—	111	—	111
Printing (practice)	M	—	—	—	—	—	—	—	111	—	—	—	111	—	111
Public Examinations	M	77	—	—	—	—	—	—	—	—	—	—	77	6	83
	F	6	—	—	—	—	—	—	—	—	—	—			
Sanitary Science	M	10	—	—	—	—	—	—	—	—	—	—	10	5	15
	F	5	—	—	—	—	—	—	—	—	—	—			
Sheet Metal Working	M	23	—	—	—	—	—	—	—	—	—	—	23	—	23
Shorthand	M	20	11	3	2	2	5	—	—	—	—	—	43	211	254
	F	168	9	9	10	10	5	—	—	—	—	—			
Show Card Writing	M	—	—	—	—	—	3	—	—	—	—	—	3	1	4
	F	—	—	—	—	—	1	—	—	—	—	—			
Signwriting, &c.	M	—	—	—	—	—	—	—	—	10	—	—	10	—	10
Statics and Dynamics	M	21	—	—	—	—	—	—	—	—	—	—	21	—	21
Surveying	M	48	—	—	—	—	—	—	—	—	—	—	48	—	48
Tailor's Cutting	M	20	—	—	—	—	—	—	—	—	—	—	20	5	25
	F	5	—	—	—	—	—	—	—	—	—	—			
Typewriting	M	20	—	—	15	—	9	—	—	—	—	—	44	142	186
	F	125	—	—	12	—	5	—	—	—	—	—			
Telephone Instrument Fitting	M	9	—	—	—	—	—	—	—	—	—	—	9	—	9
Upholstery	M	—	—	—	—	—	—	—	—	—	7	—	7	—	7
Woodwork (theory)	M	—	—	—	—	—	—	—	170	—	—	—	170	—	170
Woodwork (practice)	M	45	—	—	—	—	—	—	170	—	—	—	215	—	215
Woolclassing	M	183	—	—	—	—	—	—	—	—	—	—	183	—	183
Total	—	5,186	445	324	124	244	323	1,479	2,096	77	175	26	6,974	3,525	10,499

TECHNICAL SCHOOLS.

No. 23.—Return showing Teaching Staff and Enrolment of Students in the Technical Schools of the State for the Year 1921.

Name of School.	Number of Regular Teachers.			Number of Teachers Engaged to give Special Lessons.			Number of Classes Held.	Gross Number of Students Enrolled in Classes.			Average Weekly Attendance at Classes.			Number of individual Students Enrolled during Year.		
	M.	F.	Total.	M.	F.	Total.		M.	F.	Total.	M.	F.	Total.	M.	F.	Total.
South Australian School of Mines and Industries...	22	19	41	17	14	31	71	3,434	1,752	5,186	2,817	1,210	4,027	2,579	753	3,332
Technical Schools—																
Port Pirie	1	—	1	9	3	12	29	189	256	445	109	136	245	92	204	296
Moonta	—	—	—	18	3	21	38	147	177	324	131	137	268	134	138	272
Kapunda	—	—	—	1	3	4	12	63	61	124	48	52	100	19	38	57
Mt. Gambier....	1	—	1	1	3	4	10	36	208	244	10	112	122	36	197	233
Gawler	—	—	—	6	5	11	25	150	173	323	104	109	213	99	163	262
South Australian School of Arts and Crafts	4	6	10	—	2	2	88	581	898	1,479	268	484	752	339	452	791
Apprentice Classes	11	—	11	3	—	3	68	2,096	—	2,096	1,351	—	1,351	524	—	524
Returned Soldiers' Vocational Classes—																
Wayville	18	—	18	1	—	1	9	175	—	175	82	—	82	175	—	175
Adelaide	9	—	9	—	—	—	6	77	—	77	18	—	18	77	—	77
Parkside	3	—	3	—	—	—	1	26	—	26	9	—	9	26	—	26
Total	69	25	94	56	33	89	357	6,974	3,525	10,499	4,947	2,240	7,187	4,100	1,945	6,045

No. 24.—Decennial Return showing Teaching Staff and Enrolment of Students in the Technical Schools of the State.

Year.	No. of Schools.	Number of Regular Teachers.			Number of Teachers Engaged to give Special Lessons.			No. of Classes Held.	Gross Number of Students Enrolled at Classes.			Average Weekly Attendance at Classes.			Number of Individual Students Enrolled during Year.		
		M.	F.	Total.	M.	F.	Total.		M.	F.	Total.	M.	F.	Total.	M.	F.	Total.
1912	6	25	14	39	47	9	56	201	3,117	1,643	4,760	2,706	739	3,445	2,038	1,089	3,127
1913	6	31	11	42	63	10	73	218	3,475	1,410	4,885	2,577	896	3,473	1,941	1,433	3,374
1914	6	25	15	40	75	12	87	229	3,199	1,748	4,947	2,634	874	3,508	2,296	1,388	3,684
1915	6	27	18	45	69	12	81	228	3,538	1,864	5,402	2,664	981	3,645	2,303	1,452	3,755
1916	6	17	15	32	75	12	87	203	3,311	2,024	5,335	2,863	1,657	4,520	2,400	1,171	3,571
1917	6	16	14	30	62	13	75	195	3,928	2,345	6,273	3,354	1,953	5,307	2,541	1,718	4,259
1918	6	21	23	44	70	13	83	169	3,856	2,071	5,927	3,460	1,300	4,760	2,393	1,692	4,085
1919	6	27	20	47	68	19	87	207	4,719	2,100	6,819	2,988	1,465	4,453	2,918	1,294	4,212
1920	13*	93	17	110	70	20	90	358	7,850	3,454	11,304	5,496	2,928	8,424	4,614	1,988	6,602
1921	13	69	25	94	56	33	89	357	6,974	3,525	10,499	4,947	2,240	7,187	4,100	1,945	6,045

* Including 5 Returned Soldiers' Vocational Schools, (1921-3), Apprentice Classes, and Schools of Art and Crafts.

BUSINESS COLLEGES.

No. 25.—Decennial Return showing particulars of Business Colleges and Shorthand Schools in the State.

Year.	No. of Colleges and Schools.	Teachers.	Enrolment.			Average Attendance.			Total Fees Received.
			Males.	Females.	Total.	Males.	Females.	Total.	£
1912	4	38	911	746	1,657	453	369	822	8,488
1913	4	42	863	658	1,521	548	401	949	8,417
1914	4	37	781	595	1,376	533	351	884	8,214
1915	5	39	825	862	1,687	487	421	908	8,576
1916	4	39	691	1,272	1,963	451	757	1,208	10,697
1917	5	49	798	1,442	2,240	441	785	1,226	12,777
1918	5	54	839	1,351	2,190	537	828	1,365	12,445
1919	5	50	859	952	1,811	604	608	1,212	11,040
1920	5	46	964	743	1,707	662	508	1,170	11,114
1921	6	44	801	1,118	1,919	454	588	1,042	12,582

PRIVATE SCHOOLS.—UNDER

No. 26.—**Return** showing the Number of Private Schools in the State, also the Number of Teachers, Ages of Scholars—December Quarter, and the Religious Denominations

Denomination.	Number of Schools.	Teachers.							Teachers Holding University Degrees.		Scholars—Gross Enrolment			
		Regular.		Special.		Total.					Boarders.		Day Scholars.	
		M.	F.	M.	F.	M.	F.	Total.	M.	F.	M.	F.	M.	F.
Primary—														
Church of England	20	6	49	15	10	21	59	80	7	1	43	—	941	1,100
Roman Catholic	63	12	194	6	22	18	216	234	—	—	10	105	3,156	3,446
Methodist	1	1	2	2	—	3	2	5	1	—	7	—	97	—
Presbyterian	1	—	1	—	1	—	2	2	1	—	—	—	10	9
Seventh Day Adventists	4	2	2	—	2	2	4	6	—	—	—	—	89	90
Undenominational	42	—	68	5	19	5	87	92	—	4	—	7	669	875
Church of Christ	1	—	1	—	—	—	1	1	—	—	—	—	2	7
Total Primary	132	21	317	28	54	49	371	420	9	5	60	112	4,964	5,527
Secondary—														
Church of England	5	27	22	16	20	43	42	85	22	7	142	31	627	455
Roman Catholic	14	16	66	7	13	23	79	102	2	—	142	216	425	695
Lutheran	2	6	—	2	—	8	—	8	1	—	57	—	4	—
Methodist	2	17	20	4	12	21	32	53	9	11	102	81	307	375
Presbyterian	1	7	3	3	1	10	4	14	2	2	69	—	151	—
Undenominational	10	5	50	17	39	22	89	111	8	13	12	75	206	798
Total Secondary	34	78	161	49	85	127	246	373	44	33	524	403	1,720	2,323
Reformatories & Charitable Institutions—														
Roman Catholic	1	2	—	1	—	3	—	3	—	—	7	—	—	—
Salvation Army	2	2	2	—	—	2	2	4	—	—	102	52	—	—
Undenominational	2	6	8	1	1	7	9	16	1	—	61	43	—	—
Total Reformatories and Charitable Institutions	5	10	10	2	1	12	11	23	1	—	170	95	—	—
Total—														
Church of England	25	33	71	31	30	64	101	165	29	8	185	31	1,568	1,555
Roman Catholic	78	30	260	14	35	44	295	339	2	—	159	321	3,581	4,141
Lutheran	2	6	—	2	—	8	—	8	1	—	57	—	4	—
Methodist	3	18	22	6	12	24	34	58	10	11	109	81	404	375
Presbyterian	2	7	4	3	2	10	6	16	3	2	69	—	161	9
Seventh Day Adventists	4	2	2	—	2	2	4	6	—	—	—	—	89	90
Salvation Army	2	2	2	—	—	2	2	4	—	—	102	52	—	—
Undenominational	54	11	126	23	59	34	185	219	9	17	73	125	875	1,673
Church of Christ	1	—	1	—	—	—	1	1	—	—	—	—	2	7
Grand Total	171	109	488	79	140	188	628	816	54	38	754	610	6,684	7,850

PRIVATE SCHOOLS.—

No. 27.—**Decennial Return** showing the Number of Private Schools in the State; also the Number of Ages of Scholars—

Year.	Number of Schools.	Teachers.							Teachers Holding University Degrees.		Scholars—Gross Enrolment during Year.			
		Regular.		Special.		Total.					Boarders.		Day Scholars.	
		M	F	M	F	M	F	Total.	M	F	M	F	M	F
1912	174	121	399	55	106	176	505	681	39	30	682	531	5,032	5,786
1913	168	118	395	50	93	168	488	656	35	26	564	424	5,506	6,505
1914	166	119	386	50	103	169	489	658	38	33	519	428	5,005	6,125
1915	164	121	380	48	85	169	465	634	33	30	516	452	4,983	5,631
1916*	218	118	454	54	110	172	564	736	32	39	451	536	6,263	7,437
1917†	169	86	429	59	129	145	558	703	36	34	744	662	5,633	6,976
1918	168	87	453	50	130	137	583	720	39	39	725	640	6,242	7,554
1919	166	94	440	44	137	138	577	715	42	38	653	747	6,362	7,535
1920	172	102	447	60	136	162	613	775	45	39	696	660	6,993	8,072
1921	171	109	488	79	140	188	628	816	54	38	754	610	6,684	7,850

* † *Vide* Notes to Table 28.

RELIGIOUS DENOMINATIONS.

University Degrees held, Gross Enrolment and Net Enrolment of Scholars, Average Daily Attendance, with which Identified, for the Year 1921.

during Year.			Net Enrolment.			Average Daily Attendance.			Ages of Scholars—December Quarter.								
Total.									Under 6 Years.			6 Years & under 14.			14 Years and over.		
M.	F.	Total.	M.	F.	Total.	M.	F.	Total.	M.	F.	Total.	M.	F.	Total.	M.	F.	Total.
984	1,100	2,084	873	949	1,822	699	743	1,442	91	88	179	755	884	1,639	10	25	35
3,166	3,551	6,717	2,774	3,138	5,912	2,330	2,472	4,802	95	116	211	2,665	2,928	5,593	70	121	191
104	—	104	91	—	91	89	—	89	—	—	—	102	—	102	—	—	—
10	9	19	10	9	19	8	7	15	—	—	—	10	9	19	—	—	—
89	90	179	74	76	150	47	46	93	2	5	7	65	57	122	—	—	—
669	882	1,551	548	713	1,261	399	552	951	159	146	305	390	625	1,015	2	24	26
2	7	9	—	5	5	1	6	7	—	5	5	2	2	4	—	—	—
5,024	5,639	10,663	4,370	4,890	9,260	3,573	3,826	7,399	347	360	707	3,989	4,505	8,494	82	170	252
769	486	1,255	732	378	1,110	693	436	1,129	2	2	4	312	319	631	426	261	687
567	911	1,478	447	848	1,295	434	661	1,095	3	15	18	289	541	830	240	206	446
61	—	61	54	—	54	59	—	59	—	—	—	1	—	1	58	—	58
409	456	865	393	440	833	379	440	819	—	2	2	102	340	442	281	126	407
220	—	220	218	—	218	200	—	200	—	—	—	180	—	180	40	—	40
218	873	1,091	211	762	973	179	695	874	26	26	52	143	508	651	48	278	326
2,244	2,726	4,970	2055	2,428	4,483	1,944	2,232	4,176	31	45	76	1,027	1,708	2,735	1,093	871	1,964
7	—	7	1	—	1	3	—	3	—	—	—	4	—	4	—	—	—
102	52	154	69	43	112	71	40	111	1	—	1	74	40	114	1	4	5
61	43	104	55	40	95	41	38	79	1	1	2	39	31	70	10	11	21
170	95	265	125	83	208	115	78	193	2	1	3	117	71	188	11	15	26
1,753	1,586	3,339	1,605	1,327	2,932	1,392	1,179	2,571	93	90	183	1,067	1,203	2,270	436	286	722
3,740	4,462	8,202	3,222	3,986	7,208	2,767	3,133	5,900	98	131	229	2,958	3,469	6,427	310	327	637
61	—	61	54	—	54	59	—	59	—	—	—	1	—	1	58	—	58
513	456	969	484	440	924	468	440	908	—	2	2	204	340	544	281	126	407
230	9	239	228	9	237	208	7	215	—	—	—	190	9	199	40	—	40
89	90	179	74	76	150	47	46	93	2	5	7	65	57	122	—	—	—
102	52	154	69	43	112	71	40	111	1	—	1	74	40	114	1	4	5
948	1,798	2,746	814	1,515	2,329	619	1,285	1,904	186	173	359	572	1,164	1,736	60	313	373
2	7	9	—	5	5	1	6	7	—	5	5	2	2	4	—	—	—
7,438	8,460	15,898	6,550	7,401	13,951	5,632	6,136	11,768	380	406	786	5,133	6,284	11,417	1,186	1,056	2,242

DECENNIAL RETURN.

Teachers, University Degrees held, Gross Enrolment of Scholars, Average Daily Attendance, and the December Quarter.

Scholars—Gross Enrolment during Year.			Average Daily Attendance.			‡Ages of Scholars—December Quarter.								
Total.						Under 6.			6 Years and under 14.			14 Years and over.		
M	F	Total.	M	F	Total.	M	F	Total.	M	F	Total.	M	F	Total.
5,714	6,317	12,031	4,530	4,900	9,430	646	647	1,293	3,398	3,768	7,166	1,257	1,381	2,638
6,070	6,929	12.999	4,536	4,894	9,430	710	840	1,550	3,222	3,588	6,810	1,324	1,328	2,652
5,524	6,553	12,077	4,502	5,159	9,661	643	836	1,479	3,203	3,817	7,020	1,322	1,368	2.690
5,499	6,083	11,582	4,448	4,968	9,416	697	687	1,384	3,151	3,669	6,820	1,194	1,256	2,450
6,714	7,973	14,687	5,195	5,591	10,786	399	384	783	4,687	5,649	10.336	951	1,038	1,989
6,377	7,638	14,015	4,700	5,381	10,081	422	418	840	4,207	5,283	9,490	995	1,076	2,071
6,967	8,194	15,161	4,889	5,661	10,550	482	499	981	4,604	5,652	10,256	1.073	1,059	2,132
7,015	8.282	15,297	5,156	5,835	10,991	452	425	877	4,629	5,849	10,478	1,131	1,134	2,265
7,689	8,732	16,421	5,444	6,278	11,722	424	427	851	5,169	6,139	11,308	1,113	1,172	2,285
7,438	8,460	15,898	5,632	6,136	11,768	380	406	786	5,133	6,284	11,417	1,186	1,056	2,242

‡ Previous to 1916, scholars were classified under following ages:—Under 7; 7 and under 13; 13 years and over.

No. 3.

PRIVATE SCHOOLS UNDER RELIGIOUS DENOMINATIONS.—DECENNIAL RETURN.

No. 28.—Decennial Return showing the Number of Private Schools, Teachers, and Scholars, classified according to the Religious Denominations with which they were identified.

Denomination.	1912.	1913.	1914.	1915.	*1916.	† 1917.	1918.	1919.	1920.	1921.
Number of Schools—										
Church of England	22	21	21	21	28	29	28	29	26	25
Roman Catholic	55	56	56	56	77	76	76	75	77	78
Methodist	2	2	2	2	2	2	3	3	3	3
Lutheran	43	42	43	43	50	2	2	2	2	2
Presbyterian	2	1	1	1	1	1	1	2	2	2
Seventh Day Adventists	—	—	—	—	3	3	2	2	4	4
Salvation Army	1	1	1	1	2	2	2	2	2	2
Church of Christ	—	—	—	—	—	—	—	—	—	1
Undenominational	49	45	42	40	55	54	54	51	56	54
Total	174	168	166	164	218	169	168	166	172	171
Number of Teachers—										
Church of England	129	120	134	139	149	165	159	165	166	165
Roman Catholic	273	270	266	260	285	285	304	294	320	339
Methodist	39	40	39	38	44	48	49	52	55	58
Lutheran	56	54	57	58	67	8	9	9	9	8
Presbyterian	14	2	2	2	2	2	2	9	14	16
Seventh Day Adventists	—	—	—	—	4	4	3	2	6	6
Salvation Army	1	2	1	1	2	3	2	4	3	4
Church of Christ	—	—	—	—	—	—	—	—	—	1
Undenominational	169	168	159	136	183	188	192	180	202	219
Total	681	656	658	634	736	703	720	715	775	816
Gross Enrolment of Scholars—										
Church of England	2,199	2,446	2,225	2,164	2,660	2,971	3,349	3,298	3,680	3,339
Roman Catholic	5,630	6,324	5,851	5,734	7,322	7,636	8,084	8,203	8,426	8,202
Methodist	617	560	522	523	573	689	765	877	926	969
Lutheran	1,419	1,393	1,450	1,405	1,646	75	59	75	71	61
Presbyterian	85	9	10	9	11	13	21	114	172	239
Seventh Day Adventists	—	—	—	—	86	100	101	91	165	179
Salvation Army	70	63	65	70	113	122	139	182	174	154
Church of Christ	—	—	—	—	—	—	—	—	—	9
Undenominational	2,011	2,204	1,954	1,677	2,276	2,409	2,643	2,457	2,807	2,746
Total	12,031	12,999	12,077	11,582	14,687	14,015	15,161	15,297	16,421	15,898

*In 1916 schools were compulsorily registered—The record for previous years is incomplete.

† All Lutheran Schools with the exception of two secondary ones, were compulsorily closed on June 30, 1917, by Act 1268/16.

KINDERGARTEN UNION OF SOUTH AUSTRALIA (INCORPORATED).

No. 29.—Decennial Return showing Number of Kindergarten Schools, Teachers, and Scholars, also Revenue and Expenditure, for Years ending September 30.

Particulars.		1913.	1914.	1915.	1916.	1917.	1918.	1919.	1920.	1921.	1922.
Schools	No.	4	4	4	4	5	6	7	7	9	8
Scholars—											
Enrolled at end of year	“	220	220	220	170	165	200	260	290	325	320
Average attendance	“	180	184	188	153	147	172	220	260	279	276
Instructors—											
Regular	“	5	6	6	6	7	7	8	8	10	10
Special	“	5	5	5	7	7	7	7	6	5	6
Student teachers	“	17	21	20	21	9	17	16	17	27	30
Receipts—											
Government aid	£	550	450	450	450	450	587	875	700	700	1,000
Other	£	973	1,529	2,281	821	786	626	990	623	1,268	1,261
Total	£	1,523	1,979	2,731	1,271	1,236	1,213	1,865	1,323	1,968	2,261
Expenditure—											
Salaries	£	563	567	609	680	667	737	792	854	940	1,341
Other	£	499	1,313	663	517	468	431	510	594	842	805
Total	£	1,062	1,880	1,272	1,197	1,135	1,168	1,302	1,448	1,782	2,146

PUBLIC LIBRARY, MUSEUM, ETC.

No. 30.—Decennial Return of Public Library, Museum, and Art Gallery of South Australia.

Note.—The Public Library, &c., &c., Act (No. 296 of 1883-4) came into operation on July 1st, 1884, on which day the South Australian Institute ceased to exist, and its books were divided between the Public Library, Museum, and Art Gallery of South Australia, and the Adelaide Circulating Library. The Act 296 of 1883-4 and its various amendments are now superseded by a consolidating Act, No. 986 of 1909.

Year ended June 30th.	Total of Government Grants.	Public Library.		Museum.
		Number of Volumes in Library.	Number of Visitors.	Number of Visitors.
	£			
1912	7,987	77,238	107,530	80,425
1913	8,487	87,480	105,400	85,088
1914	8,787	92,804	93,214	76,739
1915	9,575	95,082	109,909	82,030
1916	9,817	99,109	105,226	81,250
1917	10,087	102,530	101,752	83,975
1918	10,227	105,929	108,857	87,797
1919	11,043	108,341	112,185	76,491
1920	12,035	111,522	118,855	88,463
1921	13,570	114,753	153,266	86,436

Art Gallery.

Year ended June 30th.	Pictures in the Gallery.			Pieces of Statuary.		Sketches in Black and White.	Engravings and Etchings.	Ceramic Ware, Art Metal Work and other Art Works.	Number of Visitors during the Year ended June 30th.
	Oil.	Water Colour.	Total.	Marble.	Bronze.				
1912	220	131	351	18	4	164	142	651	97,973
1913	221	*70	291	20	3	—	—	650	105,630
1914	230	72	302	20	3	—	—	*—	110,519
1915	276	93	369	21	3	—	—	3	242,102
1916	†238	71	309	21	3	—	—	*—	90,033
1917	229	69	298	21	3	—	—	1	86,222
1918	239	68	307	21	3	—	—	2	93,905
1919	232	68	300	21	3	—	—	3	73,642
1920	239	76	315	21	3	3	—	—	75,882
1921	243	79	322	21	3	3	—	—	87,188

* Removed from the Art Gallery to the Art Museum. † The Art Gallery was rearranged during the year, and a number of portraits were transferred to the Art Museum, and most of the loan pictures were returned to their owners.

ADELAIDE CIRCULATING LIBRARY.

No. 31.—Decennial Return showing the Number of Volumes in the Adelaide Circulating Library, Number of Subscribers, and Annual Income, &c.

Year.	Year ending December 31st.			Year ending June 30th.							
	Volumes Circulated during the Year.			Volumes in Library, exclusive of unbound Periodicals.	Subscribers throughout the Year.	Subscriptions.			Government Grant.		
	Bound Books.	Periodicals in covers.	Total.			£	s.	d.	£	s.	d.
1912	62,848	49,073	111,921	28,444	669	674	19	3	250	0	0
1913	76,014	54,771	130,785	29,758	773	749	0	8	250	0	0
1914	78,823	61,269	140,092	30,550	852	830	0	7	250	0	0
1915	83,825	66,082	149,907	30,438	898	876	1	3	250	0	0
1916	94,309	67,314	161.623	31,715	917	892	10	8	250	0	0
1917	99,829	69,023	168,852	32,807	1,002	987	11	5	250	0	0
1918	129,761	86,180	215,941	34,273	1,188	1,162	15	0	250	0	0
1919	151,871	93,593	245,464	35,563	1,410	1,365	18	9	250	0	0
1920	* —	* —	* —	37,283	1,675	1,658	8	4	250	0	0
1921	* —	* —	* —	38,889	2,052	1,986	17	6	250	0	0

* Information not available.

SUBURBAN AND COUNTRY INSTITUTES.

No. 32.—Decennial Return showing the Number of Books, &c., in Suburban and Country Institutes.

Year.	Number of Suburban & Country Institutes of which Statistics are given.	Cost of Buildings.	Number of Volumes Circulated during Year.	Number of Books in Libraries.	Value of Library Contents.	Number of Subscribers.	Revenue.			Expenditure.		
							Government Grant.*	Other Income.†	Total.	Books, &c.	Maintenance.	Total.
		£			£		£	£	£	£	£	£
1912	210	215,275	851,344	380,411	92,061	15,357	6.584	22,656	29,240	6,259	15,875	22,134
1913	208	227,694	840,673	392,162	92,486	15,834	6,969	23,484	30,453	5,909	17,319	23.228
1914	207	235,883	802,620	412,913	92,203	15,448	6,930	21,507	28,437	5,700	19 242	24,942
1915	209	239.619	805,249	423,425	108,184	15,503	6,772	17,496	24,268	5,813	15.081	20,894
1916	209	235,599	811,248	436,138	104.449	15,608	6.937	17,636	24,573	5,544	15,029	20,573
1917	209	231,212	813,080	437,330	100,226	15,997	7,290	18,988	26,278	5,590	14,615	20,205
1918	209	227,848	879,172	445,260	97,645	17,465	7,817	21,956	29,773	6,451	16,931	23,382
1919	219	229,198	1,008.198	468.500	102.563	18,393	7,990	25,720	33,710	7,422	16,958	24,380
1920	220	237,483	1,103.097	482,196	105,689	20,144	8,972	30,874	39,846	7,433	17,231	24,664
1921	224	244,018	1,301,484	596,957	110,452	21,106	9,439	34,527	43,966	9,445	20,948	30,393

* Including an amount the Council receive each year to be expended by them on books, book boxes, and other purposes connected with the Institutes. † Including proceeds of soirees, &c., and in some cases money raised for building purposes.

HOSPI

No. 33.—Return showing Staff, &c., in the Public Hospitals

Hospital.	Medical Staff.						Nursing Staff.			Attendants and Others.		
	Permanent.			Honorary.								
	M.	F.	Total.	M.	F.	Total	M.	F.	Total.	M.	F.	Total.
Adelaide	11	—	11	38	1	39	—	172	172	35	89	124
Adelaide Children's	—	2	2	24	1	25	—	40	40	3	16	19
Bedford Park	1	—	1	—	—	—	—	10	10	8	9	17
Blyth	1	—	1	—	1	1	—	6	6	—	1	1
Booleroo Centre	1	—	1	—	—	—	—	5	5	1	2	3
Burra	1	—	1	—	—	—	—	8	8	1	4	5
Clare	1	—	1	—	—	—	—	1	1	—	—	—
Elliston	1	—	1	—	—	—	—	3	3	2	1	3
Gawler	—	—	—	5	—	5	—	6	6	1	4	5
Jamestown	1	—	1	—	—	—	—	8	8	1	4	5
Jervois, County	1	—	1	—	—	—	—	5	5	1	2	3
Kapunda	—	—	—	2	—	2	—	8	8	1	3	4
Lameroo	1	—	1	—	—	—	—	5	5	1	2	3
Loxton	1	—	1	—	—	—	—	6	6	1	3	4
Maitland	—	—	—	1	—	1	—	4	4	—	2	2
Mannum	—	—	—	1	1	2	—	5	5	1	2	3
"Mareeba" Babies	—	—	—	4	—	4	—	18	18	1	5	6
Millicent	—	—	—	1	—	1	—	4	4	1	2	3
Minlaton	1	—	1	—	—	—	—	4	4	1	2	3
Mount Gambier	1	—	1	—	—	—	—	8	8	2	4	6
Naracoorte	1	—	1	4	—	4	—	4	4	1	2	3
Orroroo	—	—	—	1	—	1	—	8	8	—	3	3
Port Adelaide	1	—	1	—	—	—	—	2	2	—	1	1
Port Augusta	1	—	1	—	—	—	—	17	17	3	7	10
Port Lincoln	1	—	1	1	—	1	—	3	3	1	2	3
Port Pirie	1	—	1	4	—	4	—	24	24	4	11	15
Renmark	1	—	1	3	—	3	—	12	12	1	4	5
Streaky Bay	1	—	1	—	—	—	—	4	4	2	2	4
Tumby Bay	—	—	—	1	—	1	—	4	4	—	1	1
Wallaroo	1	—	1	1	—	1	—	8	8	—	5	5
Yorketown	1	—	1	—	—	—	—	4	4	2	1	3
Total	32	2	34	91	4	95	—	416	416	76	196	272

HOSPI

No. 34.—Return showing Admissions, Discharges, and Deaths in the

Hospital.	Accommodation—Dormitories, &c.			Beds on Verandahs or Out of Doors.	Admissions, &c., during Year.								
					Number of Inmates at beginning of Year.			Admissions and Re-admissions during Year.			Total.		
	No.	Capacity—cub. ft.	Beds.		M.	F.	Total.	M.	F.	Total.	M.	F.	Total.
Adelaide	34	831,000	580	—	248	117	365	3,206	2,958	6,164	3,454	3,075	6,529
Adelaide Children's	10	166,220	98	—	48	38	86	693	548	1,241	741	586	1,327
Bedford Park	13	56,038	59	—	14	—	14	82	—	82	96	—	96
Blyth	9	24,181	19	—	2	3	5	93	172	265	95	175	270
Booleroo Centre	5	13,392	14	8	7	3	10	136	135	271	143	138	281
Burra	3	34,284	40	—	13	9	22	145	69	214	158	78	236
Clare	1	4,608	2	—	—	—	—	8	2	10	8	2	10
Elliston	4	10,000	9	—	—	2	2	43	66	109	43	68	111
Gawler	6	16,920	24	—	7	2	9	155	146	301	162	148	310
Jamestown	7	26,751	28	5	6	4	10	190	156	346	196	160	356
Jervois County	6	9,230	10	—	3	4	7	60	86	146	63	90	153
Kapunda	11	49,000	34	12	15	9	24	185	157	342	200	166	366
Lameroo	7	15,730	18	—	3	3	6	112	94	206	115	97	212
Loxton	7	22,564	11	2	7	6	13	143	197	340	150	203	353
Maitland	5	13,699	10	—	3	3	6	91	138	229	94	141	235
Mannum	3	20,088	15	—	—	—	—	41	76	117	41	76	117
"Mareeba" Babies	9	32,050	37	—	23	15	38	176	121	297	199	136	335
Millicent	6	9,940	8	4	2	1	3	75	87	162	77	88	165
Minlaton	5	19,069	15	—	—	—	—	64	107	171	64	107	171
Mount Gambier	3	50,864	37	2	11	2	13	210	274	484	221	276	497
Naracoorte	7	25,892	26	—	7	2	9	93	72	165	100	74	174
Orroroo	6	12,672	15	6	—	—	—	164	228	392	164	228	392
Port Adelaide	2	8,640	6	—	—	—	—	71	4	75	71	4	75
Port Augusta	16	67,234	72	—	20	13	33	295	184	479	315	197	512
Port Lincoln	6	60,000	33	—	7	2	9	215	81	296	222	83	305
Port Pirie	8	70,177	58	—	19	7	26	424	270	694	443	277	720
Renmark	10	31,932	30	4	18	15	33	289	220	509	307	235	542
Streaky Bay	5	16,782	12	4	4	7	11	96	93	189	100	100	200
Tumby Bay	4	10,848	14	—	1	3	4	66	105	171	67	108	175
Wallaroo	5	53,786	48	—	13	5	18	106	58	164	119	63	182
Yorketown	5	16,343	13	—	—	6	6	93	136	229	93	142	235
Total	228	1,799,934	1,395	47	501	281	782	7,820	7,040	14,860	8,321	7,321	15,642

TALS.

of the State for the Year ended December 31st, 1921.

Average Daily Number of Patients Resident.			Number of Distinct Persons Treated during the Year.			Average Length of Residence of Persons who Died.		Average Length of Residence of Persons Discharged.		Out Patients.		
M.	F.	Total.	M.	F.	Total.	M.	F.	M.	F.	M.	F.	Total.
						Days.	Days.	Days.	Days.			
275·0	211·9	487·4	2,808	2,294	5,102	29·1	32·5	27·0	25·0	10,829	8,280	19,109
48·0	51·0	99·0	741	586	1,327	14·0	8·0	28·0	32·0	890	696	1,586
35·0	—	35·0	96	—	96	92·0	—	128·0	—	—	—	—
3·4	7·3	10·7	90	172	262	6·0	5·7	14·9	15·9	—	—	—
4·2	5·0	9·2	143	138	281	4·5	12 5	11·0	13·4	—	—	—
12·0	5·0	17·0	158	78	236	55·0	52·0	26·0	24·0	8	8	16
0 3	0·2	0·5	—	—	—	12·0	—	17·0	33·5	—	—	—
1·6	3·7	5·3	41	63	104	—	—	15·5	22·0	—	—	—
5·3	7·1	12·4	162	148	310	22·2	19·1	10·5	12·1	—	—	—
9·4	6·6	16·0	196	160	356	16·8	15 3	18·0	15·3	—	—	—
2·6	3·6	6·2	60	90	150	23·0	—	15·0	16·0	23	12	35
10·9	9·3	20·2	200	166	366	14·9	10·4	22·7	23·9	—	—	—
3·9	4·6	8·5	115	97	212	6·0	—	14·6	18 9	—	—	—
6·8	8·0	14·8	149	197	346	11·7	3·3	16·0	14·3	—	—	—
1·9	4·2	6·1	94	138	232	10·2	20·6	8·2	11·2	87	130	217
3·0	6·0	9.0	41	76	117	—	3·0	11·7	13·0	—	—	—
16·5	11·5	28·0	199	136	335	12·0	10·2	34·0	36 9	—	—	—
2·8	3·3	6·1	59	75	134	4·5	10·0	17·8	17·4	16	10	26
2·6	4·4	7·0	64	107	171	18·7	—	14·6	15·2	—	—	—
12·1	13·9	26·0	194	280	474	31.6	15·2	15·6	16·4	118	112	230
6·0	4·0	10·0	95	70	165	11·0	1·5	18·0	11·0	1	—	1
4·0	8·0	12·0	110	163	273	5·0	18·0	8·0	12·0	27	28	55
1·4	—	1·4	70	4	74	1·0	—	7·7	1·0	2,058	82	2,140
22·8	14·7	37·5	304	187	491	32·6	19·8	27·5	28 9	172	124	296
10·9	3·6	14·5	211	82	293	12·0	18·6	18·8	17·5	38	57	95
25·1	16·6	41·7	421	266	687	28·0	20·8	20·1	22 4	1,141	210	1,351
14·5	11·8	26·3	296	227	523	14·0	9·0	19·0	14·0	150	90	240
4 0	5·0	9·0	100	100	200	21·0	1·0	16·0	20·2	—	—	—
3·0	4·0	7·0	67	108	175	3·0	—	17·0	18·0	—	—	—
10·0	4·0	14·0	119	63	182	18·1	89·7	34·8	21·3	148	129	277
3·0	4·0	7·3	92	141	233	4·7	2·0	12·7	10·5	37	33	70
562·8	442·3	1005·1	7,495	6,412	13,907	24·72	25·24	23·37	21·58	15,743	10,001	25,744

TALS.

Public Hospitals of the State for the Year ended December 31st, 1921.

Discharged during Year.																				
Recovered or Convalescent.			Relieved.			Unrelieved.			Other Reason.			Died.			Remaining at end of Year.			Total.		
M.	F	Total.	M.	F.	Total.	M.	F.	Total.	M.	F.	Total	M.	F.	Total.	M.	F.	Total.	M.	F.	Total.
1,256	1,539	2,795	1,247	860	2,107	341	247	588	—	—	—	350	248	598	260	181	441	3,454	3,075	6,529
401	292	693	183	158	341	27	26	53	—	—	—	87	58	145	43	52	95	741	586	1,327
57	—	57	—	—	—	—	—	—	—	—	—	8	—	8	31	—	31	96	—	96
86	165	251	3	—	3	—	—	—	—	—	—	1	3	4	5	7	12	95	175	270
138	131	269	—	—	—	—	—	—	—	—	—	4	4	8	1	3	4	143	138	281
137	69	206	—	—	—	—	1	1	—	—	—	13	4	17	8	4	12	158	78	236
5	2	7	1	—	1	—	—	—	—	—	—	2	—	2	—	—	—	8	2	10
39	62	101	—	—	—	—	—	—	—	—	—	—	—	—	4	6	10	43	68	111
119	99	218	18	38	56	2	—	2	5	—	5	11	8	19	7	3	10	162	148	310
170	150	320	—	—	—	—	—	—	—	—	—	14	3	17	12	7	19	196	160	356
23	20	43	15	16	31	1	3	4	15	46	61	4	—	4	5	5	10	63	90	153
175	143	318	—	—	—	—	—	—	—	—	—	12	9	21	13	14	27	200	166	366
100	90	190	9	4	13	—	—	—	—	—	—	3	—	3	3	3	6	115	97	212
140	197	337	—	—	—	—	—	—	—	—	—	7	4	11	3	2	5	150	203	353
85	136	221	—	—	—	—	—	—	—	—	—	7	3	10	2	2	4	94	141	235
40	67	107	—	—	—	—	—	—	—	—	—	—	5	5	1	4	5	41	76	117
127	88	215	2	3	5	—	1	1	6	3	9	41	32	73	23	9	32	199	136	335
70	81	151	—	—	—	—	—	—	—	—	—	2	5	7	5	2	7	77	88	165
53	94	147	4	6	10	—	—	—	—	1	1	3	—	3	4	6	10	64	107	171
180	229	409	14	25	39	2	1	3	2	2	4	14	9	23	9	10	19	221	276	497
74	51	125	12	18	30	—	—	—	—	—	—	6	2	8	8	3	11	100	74	174
119	184	303	27	18	45	4	3	7	—	5	5	9	5	14	5	13	18	164	228	392
30	—	30	22	3	25	—	—	—	15	1	16	3	—	3	1	—	1	71	4	75
207	144	351	64	30	94	14	7	21	—	—	—	15	7	22	15	9	24	315	197	512
116	71	237	17	4	21	4	—	4	1	2	3	12	3	15	22	3	25	222	83	305
270	204	474	92	38	130	16	6	22	—	—	—	31	17	48	34	12	46	443	277	720
268	214	482	—	—	—	—	—	—	—	—	—	21	6	27	18	15	33	307	235	542
89	90	179	1	4	5	4	2	6	—	—	—	2	1	3	4	3	7	100	100	200
66	108	174	—	—	—	—	—	—	—	—	—	1	—	1	—	—	—	67	108	175
92	46	138	7	6	13	2	1	3	—	—	—	11	7	18	7	3	10	119	63	182
83	128	211	4	7	11	—	—	—	—	—	—	3	1	4	3	6	9	93	142	235
4,865	4,894	9,759	1,742	1,238	2,980	417	298	715	44	60	104	697	444	1,141	556	387	943	8,321	7,321	15,642

HOSPITALS—DISEASES TREATED.

No. 35.—Return showing the Diseases and Deaths of Patients in the Public Hospitals of the State for the Year 1921.

Diseases, Etc.	In-Patients.			
	Cases.		Deaths.	
	M.	F.	M.	F.
I. General Diseases.				
1. Typhoid Fever	124	65	16	8
2. Typhus Fever	2	4	—	—
4. Malaria	6	—	—	—
6. Measles	63	46	1	1
7. Scarlet Fever	85	141	—	—
8. Whooping Cough	6	11	2	—
9. Diphtheria and Croup	343	357	19	18
9A. Including Croup	207	281	4	17
10. Influenza	44	32	—	1
14. Dysentery	7	6	—	—
18. Erysipelas	20	23	3	4
19. Other Epidemic Diseases	25	13	—	—
20. Purulent Infection and Septicæmia	50	36	3	8
24. Tetanus	6	3	2	3
27. Beriberi	1	—	—	—
28. Tuberculosis of the Lungs	309	104	69	41
29. Acute Miliary Tuberculosis	5	3	5	3
30. Tuberculous Meningitis	8	8	8	7
31. Abdominal Tuberculosis	3	7	1	3
32. Pott's Disease	19	13	1	1
33. White Swelling	15	18	1	—
34. Tuberculosis of Other Organs	36	28	1	—
35. Disseminated tubercolosis	—	4	—	—
36. Rickets	1	2	—	—
37. Syphilis—				
(*a*) Primary	3	—	—	—
(*b*) Secondary	7	13	—	1
(*c*) Tertiary	23	9	1	—
(*d*) Hereditary	2	8	1	4
(*e*) Period not stated	12	—	—	—
38A. Soft Chancre	3	1	—	—
38B. Gonococcus Infection	74	41	1	1
39. Cancer and Other Malignant Tumours of the Buccal Cavity	60	4	29	1
40. Cancer and other Malignant Tumours of the Stomach, Liver	56	21	26	6
41. Cancer and other Malignant Tumours of the Peritonæum, Intestines, Rectum	26	13	7	2
42. Cancer and other Malignant Tumours of the Female Genital Organs	—	38	—	11
43. Cancer and other Malignant Tumours of the Breast	—	21	—	8
44. Cancer and other Malignant Tumours of the Skin	40	2	3	—
45. Cancer and other Malignant Tumours of other Organs and of Organs not specified	72	28	12	3
46. Other Tumours (Tumours of the Female Genital Organs excepted)	41	26	—	—
47. Acute Articular Rheumatism	142	80	4	1
48. Chronic Rheumatism and Gout	32	16	—	—
50. Diabetes	30	43	6	10
51. Exophthalmic Goitre	2	11	—	1
53. Leucæmia	5	6	—	4
54. Anæmia, Chlorosis	23	16	4	1
55. Other General Diseases	9	13	—	2
56. Alcoholism, Acute or Chronic (exclusive of Cirrhosis of the Liver, *see* 113A)	102	16	2	1
57. Chronic Lead Poisoning	1	—	1	—
59. Other Chronic Poisonings	—	1	—	—
Total	2,150	1,632	233	172
II. Diseases of the Nervous System and of the Organs of Special Sense.				
60. Encephalitis	6	6	2	3
61. Simple Meningitis	17	15	8	7
61A. Including Cerebro-spinal Fever	1	—	—	—
62. Locomotor Ataxia	10	3	—	—
63. Other Diseases of the Spinal Cord	41	16	4	1
64. Cerebral Hæmorrhage, Apoplexy	30	15	17	6
65. Softening of the Brain	3	1	2	—
66. Paralysis without specified cause	30	16	4	3
67. General Paralysis of the Insane	3	—	—	—
68. Other Forms of Mental Alienation	32	38	—	2
69. Epilepsy	34	23	—	1
71. Convulsions of Infants	7	5	1	1
72. Chorea	8	18	—	—
73A. Hysteria	15	29	—	—
73B. Neuralgia and Neuritis	49	27	—	—
74. Other Diseases of the Nervous System	66	68	2	1
75A. Follicular Conjunctivitis	1	1	—	—
75B Trachoma	28	34	—	—
75C. Other Diseases of the Eyes and their Annexa.	207	111	1	—
76. Diseases of the Ears	54	42	—	—
Total	642	468	41	25
III. Diseases of the Circulatory System.				
77. Pericarditis	2	—	—	—
78. Acute Endocarditis	12	17	3	7
79. Organic Diseases of the Heart	144	73	56	24
80. Angina Pectoris	3	1	—	—
81. Diseases of the Arteries, Atheroma, Aneurysm, &c.	35	7	10	—
82. Embolism and Thrombosis	6	8	3	5
83. Diseases of the Veins (Varices, Hæmorrhoids, Phlebitis, &c.)	106	81	1	—
84. Diseases of the Lymphatic System (Lymphangitis, &c.)	28	16	—	—
85. Hæmorrhage, Other Diseases of the Circulatory System	16	14	—	2
Total	352	217	73	38
IV. Diseases of the Respiratory System.				
86. Diseases of the Nasal Fossæ	36	36	—	—
87. Diseases of the Larynx	49	37	2	—
88. Diseases of the Thyroid Body	1	10	—	2
89. Acute Bronchitis	69	55	4	1
90. Chronic Bronchitis	75	39	—	3
91. Broncho-pneumonia	65	38	14	8
92. Pneumonia	276	140	56	18
93. Pleurisy	104	58	9	6
94. Pulmonary Congestion, Pulmonary Apoplexy	3	1	—	—
95. Gangrene of the Lung	1	1	1	1
96. Asthma	40	14	3	—
97. Pulmonary emphysema	6	6	2	—
98. Other Diseases of the Respiratory System (Tuberculosis excepted)	25	21	3	—
Total	750	456	94	39
V. Diseases of the Digestive System.				
99A. Diseases of the Teeth and Gums	27	51	1	—
99B. Other Diseases of the Mouth and Annexa	25	11	1	—
100. Diseases of the Pharynx	208	275	2	1
102. Ulcer of the Stomach	35	19	—	2
103. Other Diseases of the Stomach (Cancer excepted)	132	83	5	—
104. Diarrhœa and Enteritis (under 2 years)	201	150	47	41
105. Diarrhœa and Enteritis (2 years and over)	97	58	5	6
105A. Including due to Alcoholism	3	—	—	—
107. Intestinal Parasites	3	1	—	—
108. Appendicitis and Typhlitis	382	365	10	7
109 Hernias, Intestinal Obstructions	286	78	12	6
110A. Diseases of the Anus and Fæcal Fistulas	41	15	—	—
110B. Other Diseases of the Intestines	33	22	2	—
112. Hydatid Tumour of the Liver	23	12	3	—
113. Cirrhosis of the Liver	19	4	3	1
113A. Including due to Alcoholism	9	1	—	—
114. Biliary Calculi	8	39	—	2
115. Other Diseases of the Liver	21	37	3	—
117. Simple Peritonitis (non-puerperal)	17	40	4	7
118. Other Diseases of the Digestive System (Cancer and Tuberculosis excepted)	24	18	—	1
Total	1,594	1,279	98	73

No. 35.—RETURN showing the Diseases and Deaths of Patients, &c.—*continued.*

Diseases, Etc.	In-Patients.			
	Cases.		Deaths.	
	M.	F.	M.	F.
VI. NON-VENEREAL DISEASES OF THE GENITO-URINARY SYSTEM AND ANNEXA.				
119. Acute Nephritis	20	28	4	3
120. Bright's Disease	77	32	29	10
121. Chyluria	1	—	—	—
122. Other Diseases of the Kidneys and Annexa	49	70	3	2
123. Calculi of the Urinary Passages	25	20	2	—
124. Diseases of the Bladder	34	45	3	1
125. Diseases of the Urethra, Urinary Abscess, &c.	59	21	5	1
126. Diseases of the Prostate	54	3	11	—
127. Non-venereal Diseases of the Male Genital Organs	68	—	1	—
128. Uterine Hæmorrhage (non-puerperal)	—	15	—	1
129. Uterine Tumour (non-cancerous)	—	49	—	3
130A. Metritis	—	52	—	1
130B. Other Diseases of the Uterus	—	320	—	2
131. Cysts and other Tumours of the Ovary	—	57	—	2
132. Salpingitis and Other Diseases of the Female Genital Organs	—	158	—	2
133. Non-puerperal Diseases of the Breast (Cancer excepted)	3	16	1	—
Total	390	886	59	28
VII. THE PUERPERAL STATE.				
134A. Normal Labour (add Nurslings to item 151A)	—	608	—	1
134B. Accidents of Pregnancy	—	404	—	3
135. Puerperal Hæmorrhage	—	19	—	2
136. Other Accidents of Labour	—	76	—	3
137. Puerperal Septicæmia	—	50	—	16
138. Puerperal Albuminuria and Convulsions	—	9	—	3
139. Puerperal phlegmasia alba dolens, embolus, sudden death	—	1	—	—
140. Following Childbirth (not otherwise defined)	—	1	—	—
141. Puerperal Diseases of the Breast	—	9	—	—
Total	—	1,177	—	28
VIII. DISEASES OF THE SKIN AND OF THE CELLULAR TISSUE.				
142. Gangrene	7	1	—	—
143. Furuncle	17	9	—	—
144. Acute Abscess	171	96	3	1
145A. Trichophytosis	1	1	—	—
145B. Scabies	5	3	—	—
145C. Other Diseases of the Skin and Annexa	210	118	3	—
Total	411	228	6	1
IX. DISEASES OF THE BONES AND OF THE ORGANS OF LOCOMOTION.				
146. Diseases of the Bones (Tuberculosis excepted)	77	42	2	1
147. Diseases of the Joints (Tuberculosis and Rheumatism excepted)	56	22	1	—
148. Amputations	21	4	1	—
149. Other Diseases of the Organs of Locomotion	48	18	2	—
Total	202	86	6	1
X. MALFORMATIONS.				
150. Congenital Malformations (Stillbirths not included)	71	59	2	2
XI. DISEASES OF EARLY INFANCY.				
151A. Nurslings discharged from Hospitals, without Disease	305	321	—	—
151B. Congenital Debility, Icterus, and Sclerema	10	2	6	2
152. Other Diseases peculiar to early infancy	56	36	13	10
153. Lack of Care	1	2	—	—
Total	372	361	19	12
XII. OLD AGE.				
154. Senility	63	31	13	10
XIII. AFFECTIONS PRODUCED BY EXTERNAL CAUSES.				
155. Suicide by Poison	4	2	2	—
158. Suicide by drowning	2	—	—	—
159. Suicide by Firearms	2	—	1	—
160. Suicide by Cutting or Piercing Instruments	4	—	1	—
163. Other Suicides	1	—	—	—
164. Poisoning by Food	5	2	1	—
165A. Venomous Bites and Stings	6	—	—	—
165B. Other Acute Poisonings	12	9	—	—
166. Conflagration	13	7	1	1
167. Burns (conflagration excepted)	35	18	1	2
169. Accidental drowning	1	1	—	—
170. Traumatism by Firearms	46	7	3	—
171. Traumatism by Cutting or Piercing Instruments	93	27	—	—
172. Traumatism by Fall	137	24	3	—
173. Traumatism in Mines and Quarries	11	—	2	—
174. Traumatism by Machines	17	—	—	—
175. Traumatism by other Crushing (vehicles, railways, land-slides, &c.)	63	5	2	—
176. Injuries by Animals	18	4	2	—
177A. Over-exertion	1	—	—	—
177B. Starvation	4	1	—	1
179. Effects of Heat	7	3	1	1
185A. Dislocations	33	12	—	—
185B. Sprains	26	8	—	—
185C. Fractures (cause not specified)	396	93	24	5
186. Other External Violence	225	26	2	—
Total	1,162	249	46	10
XIV. ILL-DEFINED DISEASES.				
187. Ill-defined Organic Diseases	18	59	—	—
189A. Disease not specified or Ill-defined	102	79	7	5
189B. No Disease, Feigned Disease	42	54	—	—
Total	162	192	7	5
GRAND TOTAL	8,321	7,321	697	444

MENTAL HOSPITAL.—CASES TREATED.

No. 36.—**Return** showing Particulars of Cases Treated in the Mental Hospital for Each of the Years 1912 to 1921, and for the Period 1846-1921.

Particulars.		1912.	1913.	1914.	1915.	1916.	1917.	1918.	1919.	1920.	1921.	1846 to 1921.
Remaining in Mental Hospital, January 1st	M	616	615	615	598	637	638	647	640	662	659	—
	F	468	467	467	482	500	520	529	513	525	535	—
Total		1,084	1,082	1,082	1,080	1,137	1,158	1,176	1,153	1,187	1,194	—
Admissions—New Cases	M	121	140	119	119	132	134	122	140	128	103	6,004
	F	64	78	101	92	106	85	70	95	97	84	4,033
Relapsed Cases	M	16	18	23	37	28	35	21	19	27	33	1,088
	F	18	20	18	16	17	18	27	23	24	29	924
Total		219	256	261	264	283	272	240	277	276	249	12,049
Re-admissions from trial	M	5	6	8	10	8	7	2	4	5	12	183
	F	9	10	15	6	11	4	4	4	9	11	224
Total		14	16	23	16	19	11	6	8	14	23	407
Total treated	M	758	779	765	764	805	814	792	803	822	807	7,275
	F	559	575	601	596	634	627	630	635	655	659	5,181
Total		1,317	1,354	1,366	1,360	1,439	1,441	1,422	1,438	1,477	1,466	12,456
Discharges, &c.—												
Recovered	M	1	9	4	61	73	55	40	61	72	58	3,183
	F	—	—	3	47	60	43	36	32	40	51	2,321
Total		1	9	7	108	133	98	76	93	112	109	5,504
Relieved	M	57	84	81	12	4	24	22	22	24	29	687
	F	45	63	60	9	9	11	11	29	29	19	582
Total		102	147	141	21	13	35	33	51	53	48	1,269
Unrelieved	M	7	3	7	3	7	15	16	7	14	13	233
	F	3	3	1	1	2	6	12	6	3	10	87
Total		10	6	8	4	9	21	28	13	17	23	320
Absconders not re-taken	M	—	—	—	1	2	—	1	—	1		9
	F	—	—	—	—	—	—	—	—	1	—	2
Total		—	—	—	1	2	—	1	—	2	—	11
Died	M	78	68	75	50	81	73	73	51	52	51	2,507
	F	44	42	55	39	43	38	58	43	47	45	1,655
Total		122	110	130	89	124	111	131	94	99	96	4,162
Total discharges and deaths	M	143	164	167	127	167	167	152	141	163	151	6,619
	F	92	108	119	96	114	98	117	110	120	125	4,647
Total		235	272	286	223	281	265	269	251	283	276	11,266
Remaining in Mental Hospital December 31st	M	615	615	598	637	638	647	640	662	659	656	656
	F	467	467	482	500	520	529	513	525	535	534	534
Total		1,082	1,082	1,080	1,137	1,158	1,176	1,153	1,187	1,194	1,190	1,190
Average daily number in Hospital	M	605	613	612	619	637	642	642	655	658	661	661
	F	462	465	477	495	506	518	520	523	529	540	540
Total		1,067	1,078	1,089	1,114	1,143	1,160	1,162	1,178	1,187	1,201	1,201
Population of State at end of year	M	221,912	226,822	227,691	220,981	212,602	213,691	219,723	240,262	245,325	252,170	—
	F	211,068	217,805	220,279	225,096	229,345	233,139	237,965	241,389	245,852	250,433	—
Total		432,980	444,627	447,970	446,077	441,947	446,830	457,688	481,615	491,177	502,603	—
Percentages—												
Admissions to every 1,000 of population	M	·63	·71	·63	·70	·74	·80	·66	·69	·64	·55	—
	F	·40	·46	·54	·49	·54	·45	·41	·49	·50	·46	—
Total		·52	·59	·59	·59	·64	·62	·53	·59	·57	·50	—
Total insane to every 1,000 of population	M	2·77	2·71	2·63	2·88	3·00	3·03	2·91	2·76	2·69	2·60	—
	F	2·21	2·14	2·19	2·22	2·27	2·27	2·16	2·17	2·18	2·13	—
Total		2·50	2·43	2·41	2·55	2·62	2·63	2·52	2·46	2·43	2·37	—
Recovered, relieved to admissions, and new admissions	M	40·8	58·1	56·6	44·6	45·8	45·1	42·8	50·9	60·0	58·1	53·2
	F	49·4	61·1	47·0	49·1	51·5	50·4	46·5	50·0	52·1	55·6	56·0
Total		44·2	59·5	52·1	46·4	48·3	47·2	44·3	50·5	56·9	57·0	54·3
Relapses to discharges, total		15·8	9·9	14·7	11·9	11·5	7·1	4·4	5·0	28·5	22·8	28·3

MENTAL HOSPITAL—EXPENDITURE.

No. 37.—Decennial Return showing Amount of Expenditure on Mental Hospital.

	1912.			1913.			1914.			1915.			1916.		
	£	s.	d.	£	s.	d.	£	s.	d.	£	s.	d.	£	s.	d.
Expended on medical comforts, provisions, light, bedding, clothing, and sundries	18,088	3	8	17,146	6	7	19,918	0	3	24,036	11	6	24,668	3	8
Fuel	2,160	1	1	1,875	14	7	1,554	0	8	1,115	13	7	1,072	3	9
Salaries and allowances	16,339	6	2	16,669	13	9	16,933	19	0	17,597	12	9	17,451	18	10
Medicines	267	14	6	281	14	11	317	8	4	398	14	4	302	18	4
Water	470	6	6	434	8	6	735	6	10	404	17	4	446	12	10
Visitors' Fees	—			—			—			170	2	0	179	11	0
Total Expenditure	37,325	11	11	36,407	18	4	39,458	15	1	43,723	11	6	44,121	8	5
Fees paid for maintenance	6,799	7	11	7,499	16	3	6,744	0	1	9,753	3	1	9,347	12	4
Net Expenditure	30,526	4	0	28,908	2	1	32,714	15	0	33,970	8	5	34,773	16	1
Daily average number of patients in the Institutions	1,067			1,078			1,089			1,114			1,143		
Daily average cost of each patient	1s. 11d.			1s. 10⅕d.			1s. 11·8d.			2s. 1¾d.			2s. 1⅜d.		
Daily average cost of each patient after deducting fees paid for maintenance	1s. 6⅘d.			1s. 5⅗d.			1s. 7·8d.			1s. 8d.			1s. 8⅛d.		

	1917.			1918.			1919.			1920.			1921.		
	£	s.	d.	£	s.	d.	£	s.	d.	£	s.	d.	£	s.	d.
Expended on medical comforts, provisions, light, bedding, clothing, and sundries	25,008	18	11	27,640	4	4	33,946	17	1	39,144	0	5	39,660	1	11
Fuel	1,118	6	11	804	12	3	1,666	2	7	2,922	6	11	3,244	13	6
Salaries and allowances	21,053	13	7	21,363	4	3	23,741	17	4	26,921	0	11	30,479	5	0
Medicines	462	8	11	403	17	4	754	4	8	720	2	5	675	19	11
Water	433	5	7	492	12	4	530	2	10	219	18	6	1,048	7	4
Visitors' Fees	86	2	0	201	12	0	160	13	0	50	8	0	78	15	0
Total Expenditure	48,162	15	11	50,906	2	6	60,799	17	6	69,977	17	2	75,187	2	8
Fees paid for maintenance	12,994	13	3	11,011	11	8	15,633	12	7	16,715	19	6	15,172	17	0
Net Expenditure	35,168	2	8	39,894	10	10	45,166	4	11	53,261	17	8	60,014	5	8
Daily average number of patients in the Institutions	1,160			1,162			1,178			1,187			1,201		
Daily average cost of each patient	2s. 3¼d.			2s. 4⅜d.			2s. 10d.			3s. 2¾d.			3s. 5⅛d.		
Daily average cost of each patient after deducting fees paid for maintenance	1s. 7⅞d.			1s. 10½d.			2s. 1¼d.			2s. 5½d.			2s. 8$\frac{6}{7}$d.		

INSANE.—MENTAL DISORDER ON ADMISSION AND DISCHARGE.

No. 38.—Return showing the Form of Mental Disorder on Admission and Discharge in the First Attack and Not First Attack Cases during the Year 1921.

Form of Mental Disorders.	Admissions.							Discharges.						
	* First Attack Cases.		Not First Attack Cases.		Total.			* First Attack Cases.		Not First Attack Cases.		Total.		
	M.	F.	M.	F.	M.	F.	Total.	M.	F.	M.	F.	M.	F.	Total.
1. Mania—														
Simple	1	—	4	1	5	1	6	—	—	5	1	5	1	6
Acute	8	10	12	8	20	18	38	7	10	11	9	18	19	37
Acute Delirious	—	—	—	—	—	—	—	—	1	—	—	—	1	1
Chronic	1	—	1	2	2	2	4	2	—	3	—	5	—	5
2. Melancholia—														
Simple	1	2	—	—	1	2	3	2	1	—	—	2	1	3
Acute	9	7	5	8	14	15	29	10	9	5	3	15	12	27
Chronic	—	2	3	1	3	3	6	3	1	3	—	6	1	7
3 Stupor—														
Anergic	—	—	—	—	—	—	—	—	—	—	—	—	—	—
Melancholic	—	1	1	1	1	2	3	—	—	—	1	—	1	1.
Post Maniacal	—	1	—	—	—	1	1	—	—	—	—	—	—	—
4. Dementia—														
Organic	9	4	2	1	11	5	16	1	—	—	—	1	—	1
Secondary	1	1	1	4	2	5	7	1	1	1	3	2	4	6
Senile	5	3	1	2	6	5	11	1	2	—	—	1	2	3
5. Dementia precox—														
Hebephrenic	4	—	1	2	5	2	7	1	1	4	1	5	2	7
Katatonic	—	2	—	1	—	3	3	—	2	—	—	—	2	2
Paranoid	2	2	1	1	3	3	6	2	2	—	—	2	2	4
6. Delusional insanity—														
Fixed Delusion	—	—	1	—	1	—	1	1	—	1	—	2	—	2
Paranoia	3	2	2	—	5	2	7	2	2	1	1	3	3	6
Non-systematised	3	4	7	5	10	9	19	4	3	2	1	6	4	10
7. General paralysis—														
Expansive	4	—	1	—	5	—	5	3	—	—	—	3	—	3
Melancholic	1	—	—	—	1	—	1	—	—	—	—	—	—	—
Tabetic	1	—	—	—	1	—	1	2	—	—	—	2	—	2
Demented	2	—	—	—	2	—	2	—	—	—	—	—	—	—
Juvenile	—	—	—	—	—	—	—	—	—	—	—	—	—	—
8. Insanity of reproduction—														
Insanity of pregnancy	—	1	—	1	—	2	2	—	1	—	—	—	1	1
Puerperal insanity	—	3	—	—	—	3	3	—	4	—	1	—	5	5
Lactational insanity	—	1	—	1	—	2	2	—	1	—	—	—	1	1
9. Climacteric insanity	—	6	—	2	—	8	8	—	2	—	2	—	4	4
10. Alcoholic insanity—														
Mania a potu	9	1	4	—	13	1	14	9	—	2	—	11	—	11
Delerium tremens	—	—	—	—	—	—	—	—	—	—	—	—	—	—
Sub acute	1	2	1	—	2	2	4	—	1	—	—	—	1	1
Chronic	—	—	1	—	1	—	1	4	9	1	—	5	9	14
11. Confusional insanity	10	9	1	—	11	9	20	—	—	1	—	1	—	1
12. Obsessional insanity	—	—	—	—	—	—	—	1	2	1	1	2	3	5
13. Epileptic insanity	2	4	3	—	5	4	9	—	—	1	—	1	—	1
14. Moral insanity	—	—	1	—	1	—	1	—	—	—	—	—	—	—
15. Idiocy and imbecility—														
With epilepsy	3	1	—	—	3	1	4	—	—	—	—	—	—	—
Without epilepsy	1	2	—	—	1	2	3	1	—	—	—	1	—	1
Not Insane	—	—	1	1	1	1	2	—	—	1	1	1	1	2
Totals	81	71	55	42	136	113	249	57	55	43	25	100	80	180

* Includes "Unknown whether first attack."

MENTAL HOSPITAL—HISTORY OF THE INSANE, 1846-1921.

No. 39.—Table showing the History of the Annual Admissions to Mental Hospitals since January, 1846, with the Discharges and Deaths and the Numbers of Each Year Remaining on December 31st, 1921.

Year.	Admitted (excluding re-admissions from trial).					Of Each Year's Admissions Discharged and Died in 1921.									Total Discharged and Died of Each Year's Admissions to December 31st, 1921.									Remaining of Each Year's Admissions on December 31st, 1921.		
	New Cases.		Relapsed Cases.		Total.	Recovered.			Not Recovered.			Died.			Recovered.			Not Recovered.			Died.					
	M.	F.	M.	F.		M.	F.	Total.	M.	F.	Total.	M.	F.	Total.	M.	F.	Total.	M.	F.	Total.	M.	F.	Total.	M.	F.	Total.
1846 to 1880	1,515	981	186	132	2,814	—	—	—	—	—	—	—	1	1	998	699	1,697	10	1	11	683	399	1,082	10	14	24
1881	100	54	18	26	198	—	—	—	—	—	—	—	—	—	71	54	125	2	1	3	42	23	65	3	2	5
1882	117	70	19	18	224	—	—	—	—	—	—	1	—	1	77	54	131	2	—	2	50	33	83	7	1	8
1883	108	62	24	17	211	—	—	—	—	—	—	—	—	—	73	52	125	1	—	1	54	22	76	4	5	9
1884	97	67	24	20	208	—	—	—	—	—	—	1	—	1	70	57	127	5	—	5	44	24	68	2	6	8
1885	107	76	18	18	219	—	—	—	—	—	—	—	1	1	71	58	129	3	1	4	48	32	80	3	3	6
1886	100	62	16	25	203	—	—	—	—	—	—	—	—	—	63	51	114	2	1	3	47	32	79	4	3	7
1887	99	52	18	23	192	—	—	—	—	—	—	—	—	—	70	39	109	—	—	—	42	34	76	5	2	7
1888	97	55	33	5	190	—	—	—	—	—	—	1	—	1	72	35	107	2	—	2	44	25	69	12	—	12
1889	102	66	28	17	213	—	—	—	—	—	—	—	1	1	83	51	134	1	—	1	42	28	70	4	4	8
1890	121	61	31	19	232	—	—	—	—	—	—	—	—	—	95	49	144	3	—	3	50	24	74	4	7	11
1891	100	72	29	20	221	—	—	—	—	—	—	1	—	1	72	52	124	1	—	1	44	37	81	12	3	15
1892	110	64	19	20	213	—	—	—	—	—	—	—	—	—	70	53	123	3	1	4	47	27	74	9	3	12
1893	99	74	32	34	239	—	—	—	—	—	—	2	1	3	79	65	144	—	1	1	45	38	83	7	4	11
1894	97	73	25	24	219	—	—	—	1	—	1	1	—	1	65	61	126	4	1	5	44	33	77	9	2	11
1895	107	55	24	23	209	—	—	—	—	—	—	—	1	1	77	36	113	1	—	1	45	35	80	8	7	15
1896	100	56	21	15	192	—	—	—	—	—	—	—	—	—	58	41	99	5	—	5	48	26	74	10	4	14
1897	100	68	15	23	206	—	—	—	—	—	—	1	1	2	63	50	113	4	3	7	40	32	72	8	6	14
1898	82	63	14	17	176	—	—	—	—	—	—	—	1	1	45	42	87	6	1	7	37	28	65	8	9	17
1899	137	84	15	15	251	—	—	—	—	—	—	—	—	—	69	58	127	12	2	14	49	27	76	22	12	34
1900	107	68	20	15	210	—	—	—	—	—	—	1	—	1	62	44	106	6	3	9	52	32	84	7	4	11
1901	95	69	18	23	205	—	—	—	—	—	—	—	—	—	60	50	110	8	2	10	40	30	70	5	10	15
1902	85	82	18	19	204	—	—	—	—	—	—	—	1	1	45	47	92	5	4	9	40	37	77	13	13	26
1903	101	82	9	14	206	—	—	—	—	—	—	1	—	1	45	46	91	4	2	6	49	40	89	12	8	20
1904	118	86	24	17	245	—	—	—	1	1	2	—	—	—	83	53	136	2	4	6	44	36	80	13	10	23
1905	109	81	22	7	219	—	—	—	—	1	1	1	1	2	54	37	91	13	3	16	51	34	85	13	14	27
1906	89	73	24	23	209	—	1	1	—	—	—	1	1	2	41	30	71	4	5	9	56	47	103	12	14	26
1907	99	87	10	15	211	—	—	—	—	—	—	—	—	—	42	50	92	7	1	8	48	29	77	12	22	34
1908	114	77	16	19	226	—	—	—	—	—	—	—	1	1	59	40	99	9	6	15	38	39	77	24	11	35
1909	97	87	25	15	224	3	—	3	—	—	—	—	—	—	56	53	109	5	2	7	47	35	82	14	12	26
1910	107	69	17	14	207	—	—	—	1	—	1	1	—	1	65	36	101	8	1	9	40	30	70	11	16	27
1911	130	85	19	22	256	1	—	1	—	—	—	1	1	2	67	56	123	14	3	17	53	38	91	15	10	25
1912	121	64	16	18	219	—	—	—	—	—	—	—	—	—	66	43	109	3	2	5	51	24	75	17	13	30
1913	140	78	18	20	256	—	1	1	1	—	1	—	—	—	79	53	132	6	1	7	51	27	78	22	17	39
1914	119	101	23	18	261	1	—	1	—	—	—	1	—	1	71	56	127	7	2	9	45	43	88	19	18	37
1915	119	92	37	16	264	2	1	3	—	—	—	—	—	—	61	53	114	9	—	9	43	31	74	43	24	67
1916	132	106	28	17	283	1	1	2	—	—	—	—	1	1	73	63	136	4	5	9	53	33	86	30	22	52
1917	134	85	35	18	272	1	—	1	—	2	2	2	2	4	72	37	109	16	7	23	39	27	66	42	32	74
1918	122	70	21	27	240	3	—	3	1	—	1	2	—	2	66	34	100	6	4	10	38	25	63	33	34	67
1919	140	95	19	23	277	4	4	8	—	1	1	8	6	14	76	58	134	5	1	6	46	23	69	32	36	68
1920	128	97	27	24	276	26	24	50	4	4	8	7	12	19	77	56	133	11	6	17	21	24	45	46	35	81
1921	103	84	33	29	249	45	38	83	4	1	5	17	12	29	45	38	83	4	1	5	17	12	29	70	62	132
Totals	6,004	4,033	1,088	924	12,049	87	70	157	13	10	23	51	45	96	3,706	2,690	6,396	223	78	301	2,507	1,655	4,162	656	534	1,190

Note.—This table excludes re-admissions from trial.

CHARITABLE INSTITUTIONS AND SOCIETIES.—FINANCE.

No. 40.—Return showing the Revenue and Expenditure of the various Charitable Institutions and Societies of the State for the Year ended December 31st, 1921.

Institutions and Societies.	Revenue.						Expenditure.				
	Government Aid.	Municipal Aid.	Subscriptions, Legacies, &c.	Fees.	Other.	Total.	Buildings (New and Repairs).	Maintenance (including Out-door Relief).	Salaries and Wages.	Other.	Total.
	£	£	£	£	£	£	£	£	£	£	£
LYING-IN HOMES.											
The Queen's Home, Victoria Park	500	100	983	1,462	147	3,192	208	2,012	895	55	3,170
Maternity Hospital, Dutton Terrace (Salvation Army)	—	—	109	—	2,717	2,826	—	2,073	491	184	2,748
	500	100	1,092	1,462	2,864	6,018	208	4,085	1,386	239	5,918
BENEVOLENT ASYLUMS.											
The Old Folks Home, Magill	45,060	—	—	5,768	309	51,137	241	45,103	5,793	—	51,137
Aged Men's Home, Beaumont (Salvation Army)	—	—	25	—	2,335	2,360	—	1,798	489	82	2,369
	45,060	—	25	5,768	2,644	53,497	241	46,901	6,282	82	53,506
ORPHAN ASYLUMS.											
The Orphan Home for Girls, Adelaide	—	—	353	246	152	751	25	450	163	60	698
St. Vincent de Paul's Orphanage, Goodwood	—	—	60	698	800	1,558	—	1,280	208	70	1,558
St. Joseph's Orphanage, Largs Bay	—	—	725	—	—	725	—	614	79	463	1,156
	—	—	1,138	944	952	3,034	25	2,344	450	593	3,412
NEGLECTED CHILDREN'S HOMES.											
Children's Home, Walkerville	—	—	428	287	105	820	27	295	176	132	630
The Industrial School, Edwardstown	3,387	—	—	151	5	3,543	549	1,964	1,030	—	3,543
Methodist Children's Home, Magill	—	—	1,624	302	197	2,123	1,386	446	156	37	2,025
Fullarton Girls' Home (Salvation Army)	462	—	47	—	897	1,406	—	1,659	340	7	2,006
Probationary School for Boys, Mount Barker (Salvation Army)		—	9	939	1,318	2,266	—	1,564	543	222	2,329
	3,849	—	2,108	1,679	2,522	10,158	1,962	5,928	2,245	398	10,533
REFORMATORIES.											
Protestant Boys' Reformatory, Magill	2,489	—	—	112	1.670	4,271	244	2,587	1,440	—	4,271
Reformatory for Roman Catholic Boys, Brooklyn Park	344	—	285	—	121	750	—	885	—	—	885
Reformatory for Protestant Girls, Redruth	1,862	—	—	26	10	1,898	331	1,030	537	—	1,898
	4,695	—	285	138	1,801	6,919	575	4,502	1,977	—	7,054
DEAF, DUMB, AND BLIND.											
Angas Home, Parafield	—	11	6,853	411	1,140	8,415	4,984	1,257	1,355	575	8,171
Royal Institution for Blind, North Adelaide	1,500	—	8,865	—	19,890	30,255	—	7,290	3,615	13,869	24,774
South Australian Institution for Blind, Deaf, and Dumb, Brighton	1,400	34	4,319	335	1,265	7,353	170	3,756	3,891	—	7,817
	2,900	45	20,037	746	22,295	46,023	5,154	12,303	8,861	14,444	40,762
HOSPITALS FOR THE INSANE.											
Mental Hospital, Parkside	85,085	—	—	14,197	976	100,258	25,071	44,131	30,479	577	100,258
" Minda " Home for Weak-minded Children, Brighton	3,000	—	3,270	3,125	926	10,321	1,860	4,574	3,858	131	10,423
*Mental Hospital, Enfield	10,920	—	—	—	—	10,920	10,920	—	—	—	10,920
	99,005	—	3,270	17,322	1,902	121,499	37,851	48,705	34,337	708	121,601
CRECHE.											
The Creche, Adelaide	—	—	282	85	62	429	45	140	227	29	441
SANATORIUM.											
" Kalyra," Belair	1,709	—	18	1,399	569	3,695	66	2,024	1,455	972	4,517
CONVALESCENT HOME.											
St. Margaret's Convalescent Home, Semaphore	—	—	378	698	326	1,402	313	940	456	15	1,724
Somerton Convalescent Home for State children	4,122		--			4,122	4,122				4,122
	4,122	—	378	698	326	5,524	4,435	940	456	15	5,846
REFUGES AND NIGHT SHELTERS.											
The Catholic Refuge, Fullarton	—	—	300	—	5,272	5,572	—	4,814	694	—	5,508
Adelaide Rescue Society	—	—	156	113	92	361	46	155	69	59	329
Rescue Home (Salvation Army)	—	—	10	—	1,102	1,112	—	891	294	8	1,193
Men's Home (Salvation Army)	—	—	1	—	1,185	1,186	—	1,086	189	7	1,282
Prison Gate Home (Salvation Army)	—	—	71	—	1,516	1,587	—	1,192	463	202	1,857
South Australian Refuge, Norwood	—	—	402	—	528	930	166	509	165	56	896
	—	—	940	113	9,695	10,748	212	8,647	1,874	332	11,065
OTHER CHARITABLE INSTITUTIONS.											
Home for Incurables, Fullarton	1,500	—	3,007	879	3,413	8,799	851	4,581	2,924	1,518	9,874
Sisters of St. Joseph's Home of Providence, West Ter.	—	—	47	998	164	1,209	57	997	40	87	1,181
Home for Discharged Prisoners, Thebarton	—	—	80	—	—	80	—	71	—	—	71
Estcourt House, Grange	—	—	17	697	1,707	2,421	13	867	817	441	2,138
House of Mercy, Walkerville	—	—	394	60	1,280	1,734	216	523	209	470	1,418
Karinya Inebriate Retreat, Eden Hills	1,381	—	—	444	2	1,827	113	799	915	—	1,827
Aboriginal Mission Station, Denial Bay	—	—	2,748	—	—	2,748	1,150	80	1,250	268	2,748
" Point Pierce	58	—	—	—	11,701	11,759	150	6,145	5,464	—	11,759
" " Point McLeay	3,896	—	—	—	4,926	8,822	400	5,135	3,287	—	8,822
Little Sisters of the Poor, Glen Osmond	—	—	1,965	—	—	1,965	2,800	1,465	—	—	4,265
	6,835	—	8,258	3,078	23,193	41,364	5,750	20,663	14,906	2,784	44,103
CHARITABLE AND BENEVOLENT SOCIETIES.											
Central Methodist Mission	—	—	2,210	—	—	2,210	—	2,210	—	—	2,210
Adelaide Benevolent Society's Cottage Schemes	—	—	—	251	196	447	130	—	53	144	327
The Cottage Homes, Incorporated	—	—	201	—	—	201	46	50	—	42	138
Somerset Cottage Trust	—	—	—	153	10	163	31	—	23	96	150
The Queen's Jubilee Cottages, Moonta	—	—	70	—	30	100	81	70	—	—	151
Adelaide Benevolent and Strangers' Friendly Society	550	—	1,476	—	269	2,295	—	1,938	372	—	2,310
Da Costa Samaritan Fund	—	—	—	—	656	656	—	391	69	82	542
St. John Ambulance Association	150	—	6	32	66	254	—	231	90	26	347
Adelaide Hebrew Philanthropic Society	—	—	—	—	51	51	—	41	3	4	48
District Trained Nursing Society of South Australia	517	235	5,209	—	567	6,528	—	—	5,311	759	6,070
Prisoners' Aid Association	100	—	823	—	—	923	—	300	—	—	300
Adelaide City Mission	—	—	690	—	11	701	—	19	373	309	701
Wallaroo Benevolent Society	—	—	21	—	—	21	—	22	—	—	22
Quorn Benevolent Society	—	—	—	—	—	—	—	—	—	—	—
Kadina Benevolent Society	—	—	53	—	—	53	—	67	—	—	67
Port Pirie Ladies' Benevolent Society	—	—	—	—	92	92	—	92	—	6	98
The Cottage Homes, Gawler	—	—	—	—	19	19	8	—	—	2	10
St. Vincent de Paul's Benevolent Society, Pt. Adelaide	—	—	4	—	3	7	—	4	—	1	5
St. Vincent de Paul's Benevolent Society, Gawler	—	—	18	—	6	24	—	28	1	4	33
St. Vincent de Paul's Benevolent Society, Mt. Gambier	—	—	—	—	—	—	—	—	—	—	—
St. Vincent de Paul's Benevolent Society, Adelaide	—	—	609	—	—	609	—	660	—	—	660
Hindmarsh Town Mission	—	—	217	—	—	217	—	168	50	7	225
School for Mothers, Adelaide	200	244	590	8	682	1,724	74	—	959	243	1,276
	1,517	479	12,197	444	2,658	17,295	370	6,291	7,304	1,725	15,690
Grand Total	170,192	624	50,028	33,876	71,483	326,203	56,894	163,473	81,760	22,321	324,448

---

* In process of building.

CHARITABLE INSTITUTIONS—INMATES.

No. 41.—Return showing the Number of Admissions, Discharges, and Deaths in the various Charitable Institutions of the State for the Year ended December 31st, 1921.

Institution.	Admissions.										Discharged During Year.	Deaths.	Inmates at End of Year.		
	Inmates at Beginning of Year.			Admitted During Year.		Births.		Total.							
	M.	F.	Total.	M.	F.	M.	F.	M.	F.	Total.			M.	F.	Total.
LYING-IN HOMES.															
The Queen's Home, Victoria Park	—	22	22	—	370	175	167	175	559	734	718	—	—	16	16
Maternity Hospital, Dutton Terrace (Salvation Army)	20	73	93	—	282	133	120	153	475	628	533	11	18	66	84
Total	20	95	115	—	652	308	287	328	1,034	1,362	1,251	11	18	82	100
BENEVOLENT ASYLUMS.															
The Old Folks Home, Magill	293	69	362	189	31	—	1	482	101	583	134	69	308	72	380
Aged Men's Home, Beaumont (Salvation Army)	67	—	67	40	—	—	—	107	—	107	31	—	76	—	76
Total	360	69	429	229	31	—	1	589	101	690	165	69	384	72	456
ORPHAN ASYLUMS.															
The Orphan Home for Girls, Adelaide	—	28	28	—	8	—	—	—	36	36	14	—	—	22	22
St. Vincent de Paul's Orphanage, Goodwood	57	67	124	9	9	—	—	66	76	142	20	—	56	66	122
St. Joseph's Orphanage, Largs Bay	22	99	121	3	26	—	—	25	125	150	37	1	15	97	112
Total	79	194	273	12	43	—	—	91	237	328	71	1	71	185	256
NEGLECTED CHILDREN'S HOMES.															
Children's Home, Walkerville	32	—	32	7	—	—	—	39	—	39	7	—	32	—	32
The Industrial School, Edwardstown	42	50	92	404	338	—	—	446	388	834	735	—	55	44	99
Methodist Children's Home, Magill	13	12	25	14	11	—	—	27	23	50	11	—	24	15	39
Fullarton Girls' Home (Salvation Army)	—	71	71	—	13	—	—	—	84	84	21	—	—	63	63
Probationary School for Boys, Mount Barker (Salvation Army)	89	—	89	9	—	—	—	98	—	98	11	—	87	—	87
Total	176	133	309	434	362	—	—	610	495	1,105	785	—	198	122	320
REFORMATORIES.															
Protestant Boys' Reformatory, Magill	51	—	51	85	—	—	—	136	—	136	89	—	47	—	47
Reformatory for Roman Catholic Boys, Brooklyn Park	21	—	21	18	—	—	—	39	—	39	24	—	15	—	15
Reformatory for Protestant Girls, Redruth	—	23	23	—	18	—	—	—	41	41	29	—	—	12	12
Total	72	23	95	103	18	—	—	175	41	216	142	—	62	12	74
DEAF, DUMB, AND BLIND.															
Angas Home, Parafield	12	7	19	1	1	—	—	13	8	21	1	1	12	7	19
Royal Institution for Blind, North Adelaide	56	18	74	8	—	—	—	64	18	82	2	2	61	17	78
South Australian Institution for Blind, Deaf, and Dumb, Brighton	27	34	61	4	6	—	—	31	40	71	8	—	27	36	63
Total	95	59	154	13	7	—	—	108	66	174	11	3	100	60	160
HOSPITALS FOR THE INSANE.															
Mental Hospital, Parkside	659	535	1,194	148	124	—	—	807	659	1,466	180	96	656	534	1,190
"Minda," Home for Weak-minded Children, Brighton	78	83	161	15	17	—	—	93	100	193	13	8	80	92	172
Total	737	618	1,355	163	141	—	—	900	759	1,659	193	104	736	626	1,362
CRECHE.															
The Creche, Adelaide (*a*)	—	—	—	—	—	—	—	—	—	—	—	—	—	—	—
SANATORIUM.															
"Kalyra," Belair	12	16	28	53	57	—	—	65	73	138	97	—	22	19	41
CONVALESCENT HOME.															
St. Margaret's Convalescent Home, Semaphore	19	26	45	341	430	—	—	360	456	816	769	—	20	27	47
REFUGES AND NIGHT SHELTERS.															
The Catholic Refuge, Fullarton	20	84	104	10	97	28	25	58	206	264	244	3	10	7	17
Adelaide Rescue Society	—	4	4	19	64	—	—	19	68	87	82	—	—	5	5
Adelaide Rescue Home (Salvation Army)	—	34	34	—	37	—	—	—	71	71	33	1	—	37	37
Men's Home (Salvation Army) (*a*)	—	—	—	—	—	—	—	—	—	—	—	—	—	—	—
Prison Gate Home (Salvation Army)	20	—	20	—	89	—	—	109	—	109	89	—	20	—	20
South Australian Refuge, Norwood	—	21	21	—	54	—	—	—	75	75	51	—	24	—	24
Total	40	143	183	29	341	28	25	186	420	606	499	4	54	49	103
OTHER CHARITABLE INSTITUTIONS.															
The Cottage Homes, Incorporated	7	94	101	1	8	—	—	8	102	110	4	4	6	96	102
Home for Incurables, Fullarton	61	64	125	21	29	—	—	82	93	175	9	31	61	74	135
Sisters of St. Joseph's Home of Providence, West Terrace	—	36	36	—	60	—	—	—	96	96	58	5	—	33	33
Home for Discharged Prisoners, Thebarton	6	—	6	62	—	—	—	68	—	68	61	—	7	—	7
Estcourt House, Grange	22	15	37	6	9	—	—	28	24	52	15	5	18	14	32
House of Mercy, Walkerville	9	29	38	5	1	—	—	14	30	44	20	1	6	17	23
Karinya Inebriate Institutions, Eden Hills	9	—	9	30	—	—	—	39	—	39	31	—	8	—	8
Aboriginal Mission Station, Denial Bay	84	90	174	15	3	5	2	104	95	199	5	4	97	93	190
" " Point Pierce	141	99	240	22	11	5	4	168	114	282	27	3	150	102	252
" " Point McLeay	232	177	409	—	—	3	7	235	184	419	49	8	195	167	362
Little Sisters of the Poor, Glen Osmond	47	49	96	21	23	—	—	68	72	140	10	34	48	48	96
Total	618	653	1,271	183	144	13	13	814	810	1,624	289	95	596	644	1,240
Grand Total	2,228	2,029	4,257	1,560	2,226	349	326	4,226	4,492	8,718	4,272	287	2,261	1,898	4,159

(*a*) 3·160 boys and 2,043 girls were cared for while their mothers were out working. (*b*) 186 beds and 1,326 meals supplied to men during year.

DESTITUTE POOR.

No. 42.—Decennial Return showing Inmates of Destitute Asylum and Old Folks Home, Magill, Number Relieved, Cost per Head, and Ratio of Number Relieved to the Population.

Year.	Actual Number Relieved.									Actual Number of Inmates, including Re-admissions.							Average Number of Inmates.				Number of Deaths.		
	Town and Suburbs.			Country Districts.						Destitue Asylum and Magill Home.			Lying-in Department.				Destitute Asylum and Magill Home.			Lying-in Department.	Destitute Asylum and Magill Home.		
	By Rations.																						
	Adults.	Children.	Total.	Adults.	Children.	Total.	Miscellaneous.	Total.	Total.	Adults.	Children.	Total.	Married.	Single.	Total.	Total.	Adults.	Children.	Total.		Adults.	Children.	Total.
1911-12	321	658	979	279	604	883	373	1,256	2,235	618	7	625	5	62	67	692	282	—	282	15	86	—	86
1912-13	436	804	1,240	328	705	1,033	341	1,374	2,614	627	6	633	4	60	64	697	289	—	289	18	64	1	65
1913-14	547	1,050	1,597	384	871	1,255	391	1,646	3,243	705	5	710	1	35	36	746	301	—	301	8	70	—	70
1914-15	779	1,320	2,099	832	1,392	2,224	482	2,706	4,805	647	6	653	1	27	28	681	327	—	327	7	65	—	65
1915-16	863	1,487	2,350	731	1,482	2,213	361	2,574	4,924	667	9	676	3	30	33	709	298	3	301	7	56	—	56
1916-17	815	1,517	2,332	618	1,297	1,915	306	2,221	4,553	558	4	562	4	24	28	590	291	—	291	5	61	—	61
1917-18	720	1,376	2,096	582	1,305	1,887	278	2,165	4,261	503	1	504	5	17	22	526	293	—	293	6	56	—	56
1918-19 *	672	1,399	2,071	580	1,382	1,962	234	2,196	4,267	539	1	540	—	—	—	540	321	—	321	—	60	—	60
1919-20	836	1,627	2,463	891	2,062	2,953	284	3,237	5,700	598	1	599	—	—	—	599	355	—	355	—	84	—	84
1920-21	1,032	1,779	2,811	810	2,112	2,922	408	3,330	6,141	581	—	581	—	—	—	581	363	—	363	—	69	—	69

Year.	Number of Deaths.			Expenditure.				Cost per Head per Week.				Total Number Relieved.	Total Expenditure.†	Estimated mean Population.	Ratio of Number Relieved to 1,000 of the Population.	Cost of Poor Relief per Annum per Head of the Population.†
	Lying-in Department.															
	Adults.	Children.	Total.	Town and Suburbs.	Country Districts.	Destitute Asylum and Magill Home.	Lying-in Department.	Town and Suburbs.	Country Districts.	Destitute Asylum and Magill Home.†	Lying-in Department.					
				£	£	£	£	s. d.	s. d.	s. d.	s. d.		£			s. d.
1911-12	—	—	—	2,997	4,859	6,764	523	1 6⅜	1 5⅞	9 2¾	13 5	2,927	16,034	419,405	6·98	0 9¼
1912-13	—	6	6	3,897	6,603	6,660	564	1 9½	1 10⅛	8 10⅜	12 0¾	3,311	19,610	432,980	7·65	0 11
1913-14	—	1	1	5,783	7,770	7,991	324	1 6	1 9¾	10 2½	15 7	3,989	22,327	444,627	8·97	1 0
1914-15	—	—	—	6,242	9,477	9,352	316	1 7¼	1 4¼	11 0	17 4½	5,486	27,864	447,970	12·25	1 3
1915-16	—	2	2	8,719	13,996	9,718	331	1 9¼	2 1	12 5	18 2¼	5,633	34,862	446,077	12·63	1 6¾
1916-17	—	—	—	10,817	14,779	10,842	306	1 11⅞	2 6¾	14 3⅞	23 6⅞	5,143	38,020	441,947	11·64	1 8¾
1917-18	—	—	—	10,619	14,872	10,813	593	1 11⅜	2 7¾	14 2¼	25 2¼	4,787	36,697	446,830	10·71	1 7¾
1918-19 *	—	—	—	10,616	14,567	10,983	—	1 11⅔	2 6⅔	13 2	—	4,807	36,166	457,688	10·50	1 7
1919-20	—	—	—	12,251	17,032	12,715	—	1 11	2 0¼	13 9⅓	—	6,299	41,998	481,615	13·08	1 9
1920-21	—	—	—	14,350	20,611	15,935	—	1 11½	2 4½	16 10⅗	—	6,772	50,896	491,177	13.68	2 0¾

* Lying-in Department was closed on June 30th, 1918. † Proceeds of labor, &c., and amount received from Government Pension Department not deducted.
Note.—The Institution was transferred to Magill on February 1st, 1917.

STATE CHILDREN.

No. 43.—Decennial Return showing the Number of Admissions, Children under Control, and Deaths.

Year.	Number of Children Admitted.									Number of Children on June 30th.																	Number of Deaths.				
	Industrial School.									In Institutions.									Placed Out, &c.												
										Industrial School.					Probationary Schools.																
	Boys.	Girls.	Total.	Girls' Reformatories.	Boys' Reformatories.	Boys' Probationary School.	Girls' Probationary School.	Committed to the Custody and Placed Under the Control of the Department.	Total.*	Boys.	Girls.	Total.	Girls' Reformatories.	Boys' Reformatories.	Boys.	Girls.	Total.	Total.	Boarded Out.	Licensed to Service.	Adopted.	Apprenticed.	Otherwise.	Total.*	Grand Total.*	Industrial School.	Girls' Reformatories.	Boys' Reformatories.	Children Placed Out and in Other Institutions.	Total.
1912-13	106	74	180	6	35	2	2	—	225	33	28	61	24	48	37	36	73	206	671	372	88	4	234	1,369	1,575	—	—	—	12	12
1913-14	87	86	173	4	48	5	3	—	233	24	42	66	26	54	45	30	75	221	667	379	91	3	248	1,388	1,609	—	—	—	18	18
1914-15	103	95	198	7	62	11	3	—	281	32	36	68	32	67	44	37	81	248	712	376	98	—	301	1,487	1,735	—	—	—	11	11
1915-16	88	66	154	4	52	6	1	—	217	39	37	76	22	61	50	22	72	231	739	346	93	2	358	1,538	1,769	1	—	—	11	12
1916-17	95	94	189	9	30	12	4	50	294	29	43	72	30	34	44	19	63	199	805	365	88	3	384	1,645	1,844	—	—	—	8	8
1917-18	75	77	152	7	26	8	1	62	257	40	42	82	31	47	34	17	51	211	777	372	87	3	388	1,627	1,838	2	—	—	6	8
1918-19	74	47	121	5	48	10	3	44	231	42	48	90	33	76	13	14	27	226	736	391	85	3	399	1,614	1,840	—	—	—	3	3
1919-20	84	90	174	5	44	14	4	53	294	39	63	102	16	72	23	16	39	229	735	387	83	1	408	1,614	1,843	—	—	—	9	9
1920-21	104	112	216	3	36	16	3	39	313	70	42	112	14	80	40	19	59	265	737	356	84	1	409	1,587	1,852	—	—	—	10	10
1921-22	108	66	174	2	40	23	2	27	268	66	41	107	10	62	54	22	76	255	703	354	84	2	366	1,509	1,764	—	—	—	12	12

* Including children in their own homes but under supervision and control of State Children's Council, but excluding 1,844 children (915 boys, 929 girls) who are placed with Licensed Fostermothers and others, and who are under the supervision of the Department.

DOCTORS, DENTISTS, CHEMISTS, ETC.

No. 44.—Decennial Return showing the Registrations of Medical Practitioners, Dentists, Pharmaceutical Chemists, Opticians, Nurses, Midwives, and Mental Nurses.

Registrations of—	1913.	1914.	1915.	1916.	1917.	1918.	1919.	1920.	1921.	1922.
Medical Practitioners—										
Recorded	28	33	25	10	16	17	20	26	17	36
Withdrawn	14	36	6	1	18	12	14	12	6	33
In force	301	298	317	326	324	329	335	349	360	363
Dentists—										
Recorded	7	4	2	—	6	12	25	16	12	5
Withdrawn	5	3	3	4	—	3	11	9	6	5
In force	110	111	110	106	112	121	135	142	148	148
Pharmaceutical Chemists										
Recorded	Particulars not available					4	7	5	3	9
Withdrawn						8	3	7	1	4
In force	160	160	155	160	153	149	152	150	152	157
Opticians*—										
Recorded	—	—	—	—	—	—	—	—	—	48
Withdrawn	—	—	—	—	—	—	—	—	—	—
In force	—	—	—	—	—	—	—	—	—	48
Nurses*—										
Recorded	—	—	—	—	—	—	—	—	—	798
Withdrawn	—	—	—	—	—	—	—	—	—	1
In force	—	—	—	—	—	—	—	—	—	797
Midwives*—										
Recorded	—	—	—	—	—	—	—	—	—	624
Withdrawn	—	—	—	—	—	—	—	—	—	1
In force	—	—	—	—	—	—	—	—	—	623
Mental Nurses*—										
Recorded	—	—	—	—	—	—	—	—	—	25
Withdrawn	—	—	—	—	—	—	—	—	—	—
In force	—	—	—	—	—	—	—	—	—	25

* 1922—First year of registration.

SOUTH AUSTRALIA.

STATISTICAL REGISTER

OF

THE STATE OF SOUTH AUSTRALIA

FOR THE YEAR

1921-22.

STATISTICAL SUMMARY OF SOUTH AUSTRALIA
FROM ITS FOUNDATION.

1836—1921-22.

Compiled from Official Records.
W. L. JOHNSTON, Government Statist.

Printed in Accordance with the resolution of the House of Assembly, December 15th, 1922.

By Authority:
R. E. E. ROGERS, GOVERNMENT PRINTER, NORTH TERRACE.
1922.

A—No. 3.

STATISTICAL REGISTER OF SOUTH AUSTRALIA, 1921-22.

SUMMARY.

STATISTICAL SUMMARY OF SOUTH AUSTRALIA FROM ITS FOUNDATION.

YEAR.	POPULATION, &c.															
	Population.			Births.			Deaths.			Marriages.	Immigration (as Recorded).			Emigration (as Recorded).		
	Persons.	Male.	Female.	Persons.	Male.	Female.	Persons.	Male.	Female.		Persons.	Males.	Females.	Persons.	Male.	Female.
1836	546	—	—	—	—	—	—	—	—	—	546	—	—	—	—	—
1837	—	—	—	—	—	—	—	—	—	—	1,279	—	—	—	—	—
1838	6,000	—	—	83	—	—	67	—	—	75	3,154	—	—	—	—	—
1839	—	—	—	—	—	—	—	—	—	—	5,320	—	—	—	—	—
1840	14,630	8,272	6,358	355	—	—	320	—	—	186	3,148	—	—	—	—	—
1841	—	—	—	—	—	—	—	—	—	—	776	—	—	—	—	—
1842	—	—	—	377	—	—	143	—	—	76	—	—	—	—	—	—
1843	17,196	9,526	7,670	934	—	—	158	—	—	140	1,213	—	—	1,477	—	—
1844	18,999	10,733	8,260	671	—	—	140	—	—	110	1,114	—	—	436	—	—
1845	22,460	12,810	9,650	708	—	—	238	—	—	141	2,336	—	—	449	—	—
1846	25,893	14,711	11,182	937	—	—	360	—	—	220	4,458	—	—	863	—	—
1847	31,153	17,531	13,622	994	—	—	495	—	—	346	5,645	—	—	885	—	—
1848	38,666	21,527	17,139	1,293	—	—	509	—	—	311	7,664	—	—	1,042	—	—
1849	52,904	29,361	23,543	1,605	—	—	834	—	—	255	16,166	—	—	2,694	—	—
1850	63,700	35,902	27 798	2,174	—	—	986	—	—	233	10,358	—	—	4,221	—	—
1851	66,538	37,321	29,217	2,759	*a* 1,405	*a* 1,354	973	*a* 532	*a* 441	189	8,464	—	—	6,025	—	—
1852	68,663	36,310	32,353	2,727	1,431	1,296	1,098	595	503	726	20,789	—	—	16,425	—	—
1853	78,944	43,400	35,544	2,774	1,401	1,373	1,275	691	584	1,020	20,128	—	—	11,648	—	—
1854	92,545	50,517	42,028	3,451	1,728	1,723	1,346	715	631	1,002	17,258	—	—	5,467	—	—
1855	97,387	48,843	48,544	3,944	2,054	1,890	1,663	888	775	953	17,211	—	—	4,501	—	—
1856	107,886	56,264	51,622	4,488	2,336	2,152	1,147	658	489	1,171	9,525	— *b*	— *b*	7,278	— *b*	— *b*
1857	109,917	55,735	54,182	5,183	2,640	2,543	1,304	728	576	1,218	8,138	5.262	2,876	4,909	3,205	1,704
1858	118,665	60,723	57,942	5,672	2,935	2,737	1,859	1,054	805	1,173	7,855	4,826	3,029	3,609	2,499	1,110
1859	122,735	62,328	60,407	5,738	2,976	2,762	1,923	1,061	862	1,045	4,869	2,910	1,959	3,651	2,271	1,380
1860	124,112	62,630	61,482	5,568	2,819	2,749	2,336	1,216	1,120	1,031	4,374	3,109	1,265	4,902	3,444	1,458
1861	130,627	67,254	63,373	5,551	2,868	2,683	1,962	1,095	867	1,158	3,127	2,181	946	2,077	1,243	834
1862	135,329	69,608	65,721	6,075	3,090	2,985	1,918	1,040	878	1,189	3,230	2,091	1,139	2,685	1,787	898
1863	140,416	72,109	68,307	5,966	3,018	2,948	2.221	1,180	1,041	1,152	4,234	2 685	1,549	2,892	2,022	870
1864	147,341	75,888	71,453	6,208	3,183	3,025	2,565	1,348	1,217	1,291	5,958	3,720	2,238	2,676	1,776	900
1865	156,605	80,686	75,919	6,672	3.369	3,303	2,174	1,220	954	1,436	8,469	5,318	3,151	3,703	2,669	1,034
1866	169,153	88,272	80,881	6,782	3,470	3,312	2,753	1,537	1,216	1,299	6,955	4,400	2,555	4,135	2,899	1,236
1867	172,860	89,991	82,869	7,041	3,616	3,425	2,939	1,564	1,375	1,379	3,651	2,482	1,169	4,046	2,815	1,231
1868	176,298	91.347	84,951	7,247	3,709	3,538	2,516	1,381	1,135	1,286	2,900	2,069	831	4,193	3,041	1,152
1869	181,146	93,860	87,286	6,976	3,652	3,324	2,211	1,283	928	1,211	2,807	1,879	928	2,724	1,778	946
1870	183.797	94,928	88,869	7,021	3,572	3,449	2,544	1,373	1,171	1,260	2,302	1,574	728	4,128	2,705	1,423

No. 3.

1871	188,817	96,919	91,898	7,082	3,695	3,387	2,378	1,352	1,026	1,250	2,532	1,681	851	3,182	2,037	1,145
1872	192,022	98,309	93.713	7,105	3,553	3,552	2,896	1,595	1,301	1,361	2,401	1,604	797	3,405	2,173	1,232
1873	197,874	101,368	96,506	7,107	3,602	3,505	2,631	1,481	1,150	1,562	4,548	3,064	1,484	3,172	2,126	1,046
1874	204,422	104.698	99,724	7,696	3,913	3,783	3,434	1,912	1,522	1,611	5,557	3,555	2,002	3,271	2,226	1,045
1875	210,241	107,772	102,469	7,408	3,774	3,634	4,136	2,218	1,918	1,688	6,566	4,311	2,255	4,019	2,718	1,301
1876	224,934	116,558	108,376	8,224	4,134	4,090	3,550	1,983	1,567	1,852	13,841	8,750	5,091	4,995	3,605	1,390
1877	236,121	122,742	113,379	8,640	4,382	4,258	3,235	1,740	1,495	2,002	15,016	9,934	5,082	9,008	6,213	2,795
1878	248,052	129,351	118,701	9,282	4,801	4,481	3,749	2,081	1,668	2,299	14,572	9,715	4,857	8,174	5,826	2,348
1879	258,544	134,405	124,139	9,902	5,013	4,889	3,580	2,041	1,539	2,238	13,480	8,962	4,518	9,137	6,737	2,400
1880	266,830	138,525	128,305	10,262	5,398	4,864	3,912	2,207	1,705	2,291	14,765	10,180	4,585	13,002	9,391	3,611
1881	282,873	148,971	133,902	10,708	5.522	5,186	4,012	2,223	1,789	2,308	19.552	13,438	6,114	16,800	12,154	4,646
1882	289,096	151,005	138,091	10,844	5,589	5,255	4,393	2,430	1,963	2,530	14,870	9,966	4.904	14,136	10,108	4,028
1883	300,100	156,256	143.844	11,173	5,677	5,496	4,435	2,444	1,991	2,539	19,830	12,879	6,951	15,562	10,858	4,704
1884	307,433	159,802	147,631	11,847	6,051	5,796	4,789	2,638	2,151	2,555	17,290	12,155	5,135	16,082	11,280	4,802
1885	306,212	158,136	148,076	12,046	6,070	5,976	3,987	2,205	1,782	2,447	14,500	10,152	4,348	20,596	14,089	6,507
1886	304,336	156,934	147,402	11,177	5,711	5,466	4,234	2,349	1,885	1,976	17,623	13,485	4,138	25,231	17,508	7,723
1887	308.215	158,761	149,454	10,831	5,666	5,165	3,944	2,239	1,705	1,977	15,468	11,006	4,462	17,667	12,213	5,454
1888	306,641	156,564	150,077	10,510	5,501	5,009	3,759	2,126	1,633	2,084	*c* 60,850	44,545	16,305	*c* 66,739	48,998	17,741
1889	311,112	159,970	151,142	10,318	5,286	5,032	3,501	1,966	1,535	2,062	46,086	33,625	12,461	46,727	32,781	13,946
1890	314,195	161,587	152,608	10,364	5,222	5,142	3,923	2,187	1,736	2,235	47,835	34,832	13,003	48,849	35,283	13,566
1891	319,804	164,248	155.556	10,737	5,481	5,256	4,211	2,252	1,959	2,315	58,706	41,993	16,713	58,300	41,589	16,711
1892	329,650	169,274	159,976	10,544	5,227	5,317	3,711	2,039	1,672	2,119	57,583	41,895	15,688	52,677	38,178	14,499
1893	338,912	174,511	164,401	10,683	5,444	5,239	4,520	2,467	2,053	2,110	50,556	35,710	14,846	45,816	32,587	13,229
1894	343,237	175,412	167,825	10,476	5,407	5,069	4,001	2,184	1,817	2,094	62,399	47,242	15,157	62,285	47,715	14,570
1895	346,716	175,791	170,925	10,537	5,404	5,133	3,921	2,165	1,756	2,048	65,944	48,150	17,794	66,677	49,107	17,570
1896	347,252	174,888	172,364	10,012	5,085	4,927	4,038	2,121	1,917	2,183	92,591	68,151	24,440	94,620	69,331	25,289
1897	348,117	174,749	173,368	9,535	4,881	4,654	3,973	2,192	1,781	1,949	96,827	67,292	29,535	98,037	67,504	30,533
1898	350,877	176,369	174,508	8,945	4,568	4.377	4,675	2,584	2,091	2,214	94,060	63,682	30,378	92,306	61,657	30,649
1899	354,935	179,261	175,674	9,397	4,841	4,556	4,406	2,362	2,044	2,265	73,557	48,269	25,288	71,966	46,071	25,895
1900	357,099	180,341	176,758	9,143	4,641	4,502	3,774	1,994	1,780	2,305	77,789	48,940	28,849	78,264	48,622	29,642
1901	359,330	180,440	178,890	9,079	4,665	4,414	3,974	2,206	1,768	2,304	83,780	52,037	31,743	82,880	51,548	31,332
1902	357,007	177,545	179,462	8,927	4,579	4,348	4,236	2,316	1,920	2,376	71,896	44,202	27,694	72,810	44,454	28,356
1903	357,033	176,556	180,477	8,475	4,464	4,011	3,873	2,171	1,702	2,260	70,465	41,869	28,596	70,115	41,229	28,886
1904	359,368	178,509	180,859	9,100	4,665	4,435	3,719	2,019	1,700	2,526	44,022	29,134	14,888	44,416	27,018	17,398
1905	362,621	181,467	181,154	8,832	4,491	4,341	3,761	2,003	1,758	2,594	53.389	35,086	18,303	51,797	30,931	20.866
1906	366,513	184,803	181,710	8,921	4,605	4,316	3,872	2,053	1,819	2,679	58,797	36.927	21,870	57,018	32,923	24,095
1907	373,663	188,023	185,640	9,209	4,675	4,534	3,736	1,998	1,738	3,070	76,112	48,894	27,218	68,631	42,402	26,229
1908	385,831	194,903	190,928	9,756	4,924	4,832	3,834	2,029	1,805	3,112	73,802	46,325	27,477	65.665	40,661	25,004
1909	392.897	198,719	194,178	10,064	5,224	4,840	3,782	2,080	1,702	3,275	62,283	39,953	22,330	59,567	37,631	21,936
1910	406,868	206,557	200,311	10,540	5,395	5,145	4,014	2,163	1,851	3,661	74,448	47,624	26,824	65,058	41,346	23,712
1911	419,405	214,064	205,341	11,057	5,615	5,442	4,038	2,179	1,859	4,036	95,847	63,118	32,729	89,544	58,723	30,821
1912	432,980	221,912	211,068	12,079	6,186	5,911	4,336	2,409	1,927	4,056	109,035	70,035	39,000	102,866	66,120	36,746
1913	444.627	226.822	217,805	12,627	6,505	6,122	4,693	2,563	2,130	4,094	115,464	75,861	39.603	111,412	75,066	36,346
1914	447,970	227,691	220,279	12,904	6,668	6,236	4,713	2,621	2,092	4,009	105,007	70,524	34,483	109,513	73,874	35,639
1915	446,077	220,981	225,096	11,798	6,076	5,722	4,694	2,587	2,107	3,965	82,711	54,599	28,112	91,394	64,982	26,412
1916	441,947	212,602	229,345	11,857	6,200	5,657	5,077	2,721	2,356	3,602	82,974	54,060	28,914	93,580	66,107	27,473
1917	446,830	213,691	233,139	11,326	5,762	5,564	4,365	2,398	1,967	3,252	88,162	55,523	32,639	89,951	57,990	31,961
1918	457,688	219,723	237,965	11,357	5,787	5,570	4,390	2,430	1,960	3,190	124,631	79,356	45,275	120,452	76,874	43,578
1919	481,615	240,226	241,389	11,060	5,776	5,284	5,475	2,927	2,548	3,855	101,849	70,698	31,151	83,200	53,232	29,968
1920	491,177	245,325	245,852	12,028	6,178	5,850	5,083	2,814	2,269	4,881	122,197	75.702	46,495	119,254	74,150	45,104
1921	502,603	252,170	250,433	11,974	6,122	5,852	4,982	2,655	2,327	4,383	112,632	70,267	42,365	107,878	67,076	40,802
Aggregates ...	—	—	—	633,480	324,486	308,994	251,332	137,528	113,804	157,931	3,132,098	2,075,463	1,056,635	2,941,444	1,951,176	990,268

---

a Births, Deaths.—Sexes not recorded prior to 1851. Estimated to obtain aggregate.

b Migration.—Sexes not recorded prior to 1857. Estimated to obtain aggregate.

c From 1888 passengers by land as well as by sea included.

Statistical Register of South Australia from its Foundation—*continued.*

YEAR.	PUBLIC FINANCE. (From 1882 year ends June 30th.)							GOVERNMENT RAILWAYS. (From 1878 year ends June 30th.)						
	General Revenue.				General Expenditure.	Net Expenditure from Loans, exclusive of Redemption.	Public Debt (N.T. included). to 1911.	Miles Open for Traffic at end of Year.	Passengers.	Goods Carried.	Working Expenses.	Gross Receipts.	Per-centage of Working Expenses to Gross Receipts.	Capital Cost. (Average miles open for traffic).
	Total.	Taxation.	Territorial.	Other.										
	£	£	£	£	£	£	£		Number.	Tons.	£	£	£	£
1836	—	—	—	—	—	—	—	—	—	—	—	—	—	—
1837	—	—	—	—	5,283	—	—	—	—	—	—	—	—	—
1838	1,448	—	—	—	16,580	—	—	—	—	—	—	—	—	—
1839	19,826	—	—	—	96,186	—	—	—	—	—	—	—	—	—
1840	30,618	—	—	—	171,430	—	—	—	—	—	—	—	—	—
1841	25,329	—	—	—	89,999	—	—	—	—	—	—	—	—	—
1842	23,404	—	—	—	68,434	—	—	—	—	—	—	—	—	—
1843	24,953	—	—	—	34,386	—	—	—	—	—	—	—	—	—
1844	26,899	—	—	—	29,362	—	—	—	—	—	—	—	—	—
1845	32,433	—	—	—	40,775	—	—	—	—	—	—	—	—	—
1846	47,286	—	—	—	38,690	—	—	—	—	—	—	—	—	—
1847	66,342	—	—	—	58,879	—	—	—	—	—	—	—	—	—
1848	82,911	—	—	—	80,129	—	—	—	—	—	—	—	—	—
1849	108,301	—	—	—	82,637	—	—	—	—	—	—	—	—	—
1850	238,983	—	—	—	239,081	—	—	—	—	—	—	—	—	—
1851	222,559	—	—	—	183,506	—	—	—	—	—	—	—	—	—
1852	243,174	—	—	—	140,048	—	—	—	—	—	—	—	—	—
1853	539,754	—	—	—	239,784	—	—	—	—	—	—	—	—	—
1854	595,356	—	—	—	422,409	—	135,000	7	5,000	4,400	938	833	112·61	—
1855	453,641	—	—	—	689,696	—	135,000	7	6,000	5,000	1,665	1,268	131·31	—
1856	479,978	—	—	—	579,927	—	294,900	14	248,451	31,804	20,684	21,952	94·22	—
1857	455,211	—	—	—	538,213	—	597,700	41	366,250	82,036	51,598	53,898	95·73	—
1858	469,637	—	—	—	528,773	—	662,000	41	389,296	111,889	64,948	71,615	90·69	—
1859	511,927	—	—	—	620,756	—	830,200	41	319,605	115,940	59,836	67,580	88·54	—
1860	438,827	—	—	—	492,656	—	870,100	65	306,792	109,881	62,666	74,788	83·79	—
1861	558,587	—	—	—	482,951	—	866,500	65	309,727	145,171	81,306	92,731	87·51	—
1862	548,709	—	—	—	579,381	—	853,300	65	293,302	150.167	81,616	97,311	83·87	—
1863	631,700	—	—	—	635,205	—	866,850	65	312,921	152,880	81,472	99,685	81·73	—
1864	775,838	—	—	—	626,688	—	839,300	68	365,368	186,972	102,399	131,817	77·68	—
1865	1,089,129	—	—	—	790,504	—	796,200	68	410,597	196,195	118,572	136,832	86·65	—
1866	949,774	—	—	—	1,064,323	—	775,600	68	424,614	171,355	109,419	118,064	92·68	—
1867	716,295	—	—	—	1,003,272	—	1,077,750	68	466,062	181,712	126,419	130,199	97·10	—
1868	716,004	—	—	—	852,689	—	1,663,100	73	387,036	108,248	110,428	86,172	128·15	—
1869	777,351	—	—	—	802,252	—	1,781,300	118	407,885	165,449	108,704	95,966	113·27	—
1870	657,576	—	—	—	736,818	—	1,944,600	193	357,738	149.977	100,437	68,256	147·15	—
1871	778,094	—	—	—	759,478	—	2,167,700	193	393,767	227,594	93,629	117,435	79·73	1.551,849
1872	697,442	—	—	—	700,255	—	2,094,800	193	397,076	189,820	77,891	88,302	88·21	1,565,787
1873	972,814	—	—	—	839,153	—	2,174,900	193	556,860	296,372	95,840	150,670	63·61	1,583,803
1874	1,003,820	—	—	—	1,051,622	—	2,989,750	193	814,434	256,764	132,508	140,179	94·53	1,641,268
1875	1,143,312	—	—	—	1,176,413	—	3,320,600	210	1,071,135	331,488	132,508	176,092	75·25	1,675,765

1876	1,320,205	—	—	—	1,323,337	—	3,837,200	302	1,400,104	386,564	166,381	201,191	82·70	2,008,598
1877	1,441,401	—	—	—	1,443,653	—	4,737,200	302	1,578,210	372,305	180,013	198,023	90·91	2,230,334
1878	1,592,635	—	—	—	1,620,310	—	5,329,600	a 353	a 1,075,263	a 280,243	a 84,809	a 136,811	a 61·99	a 2,440,228
1879	1,662,498	—	—	—	1,847,256	—	6,605,750	505	2,469,052	535,791	213,689	312,428	68·39	3,343,074
1880	2,027,964	—	—	—	1,923,605	—	9,865,500	631	2,778,884	600,091	242,527	369,845	65·58	3,673,388
1881	2,171,988	—	—	—	2,054,285	—	11,196,800	688	2,901,864	682,566	266,666	418,331	63·75	4,328,599
1882	c 1,088,224	—	—	—	c 1,094 850	b 10,747,105	11,369,300	945	3,209,376	718,190	304,832	442,371	68·91	5,355,389
1883	2,092,287	675,902	365,794	1,050,591	2,225,380	1,036,496	13,891,900	972	3,810,121	755,120	333,790	485,660	68·73	5,923,159
1884	2,009,484	576,874	290,394	1,142,216	2,370,242	1,152,980	15,527,200	1,036	4,301,892	955,973	372,187	557,055	66.81	6,663,614
1885	2,157,931	527,379	467,547	1,163,005	2,430,513	1,043,284	17,052,200	1,063	4,376,144	1,068,386	403,800	659,104	61·26	7,242,605
1886	2,279,039	801,726	262,035	1,215,278	2,383,290	1,399,971	18,340,200	1,211	3,961,650	779,129	370,653	549,092	67·50	7,533,500
1887	1,869,943	588,072	204,776	1,077,095	2,165,246	1,222,482	19,168,500	1,429	3,366,452	844,594	382,306	595,192	64·23	8,461,274
1888	2,354,743	740,833	303,124	1,310,786	2,245,931	988,803	19,397,700	1,500	3,846,127	988,275	432,274	883,713	48·92	9,395,533
1889	2,302,494	713,873	211,150	1,377,471	2,273,204	1,137,502	20,685,500	1,543	4,312,047	955,671	493,326	887,065	55·61	9,902,369
1890	2,478,981	745,518	233,235	1,500,228	2,404,179	892,267	21,151,500	1,610	4,805,934	1,229,955	529,005	1,043,878	50·68	10,234,749
1891	2,732,222	827,302	245,573	1,659,347	2,603,498	483,911	21,657,300	1,666	5,295,991	1,427,123	617,179	1,223,999	50·42	11,398,839
1892	2,741,623	812,869	242,285	1,686,469	2,687,133	547,382	22,103,525	1,660	5,744,487	1,337,859	652,941	1,213,290	53·82	11,714,434
1893	2,459,906	752,250	228,133	1,479,523	2,660,994	598,197	22,306,825	1,664	d 5,434,047	d 970,805	640,122	1,007,059	63·56	11,936,256
1894	2,526,705	759,220	234,835	1,532,650	2,525,606	659,753	23,101,815	1,666	5,260,079	1,014,010	569,592	999,707	56·98	12,154,417
1895	2,433,689	762,656	206,163	1,464,870	2,533,245	502,160	23,153,557	1,722	5,224,854	1,000,408	568,973	960,155	59·26	12,520,378
1896	2,521,409	800,241	212,220	1,508,948	2,509,468	443,051	24,216,425	1,722	5,435,956	1,056,963	583,022	986,500	59·10	12,583,443
1897	2,628,049	904,644	165,286	1,558,119	2,635,860	271,611	24,414,000	1,724	5,789,297	1,146,293	614,254	1,025,035	59·92	12,599,892
1898	2,566,611	853,599	179,274	1,533,738	2,598,939	495,192	24,309,035	1,724	6,050,189	1,189,095	603,474	984,228	61·31	12,764,106
1899	2,665,477	907,504	164,376	1,593,597	2,632,840	581,577	24,916,310	1,724	6,171,081	1,403,727	617,380	1,058,397	58·33	12,886,359
1900	2,700,858	864,801	143,496	1,772,561	2,779,317	602,650	26,131,780	1,736	7,416,506	1,485,976	657,841	1,116,987	56·37	13,014,428
1901	2,824,212	601,554	151,888	e 2,070,770	2,846,577	422,343	26,064,480	1,736	8,863,632	1,628,444	729,039	1,236,616	58·95	13,156,291
1902	2,428,560	266,291	148,420	2,013,849	2,650,876	566,080	27,297,545	1,736	9,643,058	1,392,257	689,517	1,085,175	63·54	13,275,037
1903	2,483,094	397,027	148,958	1,937,110	2,482,920	465,554	27,843,370	1,736	9,061,488	1,349,617	624,511	1,076,612	58·01	13,400,796
1904	2,510,955	349,241	170,747	1,990,967	2,543,185	415,728	28,593,645	1,736	9,747,412	1,515,621	675,395	1,160,639	58·19	13,517,727
1905	2,725,724	439,048	182,247	2,104,430	2,693,495	449,214	28,773,695	1,746	9,866,621	1,681,003	736,791	1,273,321	57·86	13,587,406
1906	2,806,011	367,379	203,759	2,234,873	f 2,718,537	449,930	30,082,635	1,746	10,715,343	1,732,436	764,385	1,349,765	56·63	13,610,520
1907	3,195,285	408,155	228,805	2,558,325	2,909,056	499,132	30,526,718	1,832	11,497,802	2,042,939	868,005	1,575,368	55·10	j 13,194,561
1908	3,654,666	472,752	251,412	2,930,502	3,171,144	495,928	29,985,858	1,879	12,839,428	2,255,996	969,530	1,741,259	55·68	13,378,362
1909	3,551,189	444,717	274,186	2,832,286	3,259,417	832,114	30,436,183	1,888	13,854,588	2,165,619	940,828	1,639,259	57·39	13,625,845
1910	3,985,806	476,477	368,050	3,141,279	3,513,051	978,082	30,380,480	1,912	15,282,104	2,480,521	1,069,140	1,840,399	58·09	13,862,687
1911	4,181,472	545,986	473,791	3,161,695	3,964,411	1,567,210	g 34,224,653	h 1,457½	16,619,953	2,731,357	1,222,439	2,015,182	60·66	h 12,258,174
1912	4,450,739	551,994	478,780	3,419,965	4,175,589	1,756,050	i 29,440,112	1,461½	18,353,054	2,781,720	1,293,987	2,090,563	61·90	12,810,815
1913	4,506,698	536,402	360,262	3,610,034	4,330,282	2,247,337	30,193,308	1,689¾	19,382,330	3,016,039	1,393,775	2,222,436	62·71	14,035.437
1914	4,822,766	730,640	299 315	3,792,811	4,604,130	2,762,688	33,564,332	1,845	19,809,533	3,103,471	1,505,765	2,337,251	64·42	15,240,779
1915	3,973,310	588,690	175,727	3,208,893	4,662,422	2,532,759	35,108,123	2,156¾	18,831,273	2,076,280	1,448.495	1,745,378	82·99	16,597,139
1916	4,356,967	701,511	268,955	3,386,501	4,741,376	2,097,197	37,743,289	2,186½	20,512,753	2,396,938	1,545,489	1,965,410	78·63	17,236,543
1917	4,874,603	726,645	264,777	3,883,181	5,190,453	1,811,531	39,364,280	2,220¾	18,107,015	2,822.401	1,725,341	2,273,530	75·89	17,687,344
1918	5,526,226	1,016,887	258,959	4,250,380	5,500,419	1,586,767	40,621,480	2,242¼	18,936,104	2,767,734	1,747,055	2,331,549	74·93	17,974,348
1919	5,798,313	1,185,451	290,378	4,322,484	5,876,811	2,006,166	42,650,206	2,290	20,176,544	2,618,510	1,829,634	2,391,409	76·51	18,649,979
1920	6,582,788	1,391,830	270,881	4,920,077	6,457,039	3,446,616	43,753,146	2,333¼	22,852,116	2,578,908	2,007,360	2,726,540	73·62	19,105,510
1921	7,151,366	1,622,076	296.494	5,232,796	7,543,640	− 1,828,256	48,556,552	2,333¼	23,787,884	2,682,218	2,655,465	2,942,028	90·26	19,270,704
1922	7,771,752	1,778,576	285,760	5,707,416	7,826,241	2,689,422	54,388,688	2.357¼	23,316,141	2,827,681	2,537,110	3,297,347	76·94	19,742,821
Aggregates	166,224,110	—	—	—	167,210,431	k 53,065,965	—	—	466,681,699	77,203,936	41,915,745	62,913,471	66·62	—

---

a Railways.—For six months ending June 30th, 1878, and from that date for complete financial years. *b* Aggregate to 1882. *c* Revenue and Expenditure.—For 1882 the figures are for six months ending June 30th, and from that date for the complete financial year ending June 30th. *d* A passenger or a ton of goods passing over several systems in the one journey has since the year 1891-2 been recorded as one only, not as previously credited, one for each system. *e* Includes surplus Commonwealth revenue returned to State from 1901. *f* Excluding surplus revenue, from 1906, which under Acts 788/02 and 911/06 is paid to a sinking fund for the redemption of public securities. *g* Including Northern Territory Debt £3,585,441, and Municipal Tramways Trust £1,307,866. *h* The Port Augusta to Oodnadatta Railway (478 miles) was transferred to the Commonwealth. *i* Excluding from 1912, Northern Territory debt and Port Augusta-Oodnadatta railway, transferred to the Commonwealth Government; but including loans to Municipal Tramways Trust, and Metropolitan Abattoirs Board. *j* Total cost of construction and equipment on open lines, excluding discounts and floating charges. *k* Excluding Northern Territory Railways and Harbors, £1,200,781.

Statistical Summary of South Australia from its Foundation—*continued*.

YEAR.	POSTAL.						TELEGRAPHS.				MONEY ORDERS.		POSTAL NOTES PAID.	MAIN ROADS.	MUNICIPALITIES AND DISTRICT COUNCILS.	
	Number of Offices.	Letters.	Newspapers.	Packets, Books, and Parcels.	Receipts.	Expenditure (including Telegraphs).	Number of Stations.	Miles of Wire.	Telegrams.	Receipts.	Issued in South Australia.	Value Drawn in South Australia.			Ratable Annual Value.	Receipts.
		Number.	Number.	Number.	£	£			Number.	£	£	£	£	Miles.	£	£
1836	—	—	—	—	—	—	—	—	—	—	—	—	—	—	—	—
1837	—	—	—	—	—	—	—	—	—	—	—	—	—	—	—	—
1838	—	—	—	—	—	—	—	—	—	—	—	—	—	—	—	—
1839	—	—	—	—	—	—	—	—	—	—	—	—	—	—	—	—
1840	—	—	—	—	—	—	—	—	—	—	—	—	—	—	—	—
1841	—	—	—	—	—	—	—	—	—	—	—	—	—	—	—	—
1842	—	—	—	—	—	—	—	—	—	—	—	—	—	—	—	—
1843	—	—	—	—	—	—	—	—	—	—	—	—	—	—	—	—
1844	—	—	—	—	—	—	—	—	—	—	—	—	—	—	—	—
1845	—	—	—	—	—	—	—	—	—	—	—	—	—	—	—	—
1846	—	—	—	—	—	—	—	—	—	—	—	—	—	—	—	—
1847	—	—	—	—	—	—	—	—	—	—	—	—	—	—	—	—
1848	—	—	—	—	—	—	—	—	—	—	—	—	—	—	—	—
1849	—	—	—	—	—	—	—	—	—	—	—	—	—	—	—	—
1850	63	266,588	393,177	—	5,413	—	—	—	—	—	—	—	—	—	—	—
1851	72	364,595	517,722	—	6,805	4,844	—	—	—	—	—	—	—	—	—	—
1852	69	353,018	474,525	—	7,271	5,616	—	—	—	—	—	—	—	—	—	5,707
1853	62	416,373	502,718	—	8,685	7,641	—	—	—	—	—	—	—	33	—	14,881
1854	75	553,151	657,776	—	7,477	9,559	—	—	—	—	—	—	—	37	—	45,452
1855	87	676,287	795,041	—	7,841	15,033	—	—	—	—	—	—	—	57	—	43,849
1856	102	844,853	785,608	—	8,926	15,716	7	36	14,738	366	—	—	—	81	—	56,631
1857	110	934,550	849,946	—	10,354	17,985	12	92	35,792	1,169	—	—	—	96	580,034	66,324
1858	126	1,104,451	916,648	—	12,689	15,704	17	392	46,716	2,818	—	—	—	119	603,618	55,472
1859	130	1,256,633	1,015,306	—	13,779	17,047	19	448	64,688	6,086	—	—	—	149	566,376	52,611
1860	146	1,360,341	1,052,077	—	14,582	18,025	26	654	71,368	7,323	—	—	—	175	616,317	53,193
1861	160	1,540,472	1,089,424	—	16,496	16,434	27	914	76,709	7,289	—	—	—	191	620,738	56,819
1862	177	1,640,153	1,136,023	—	17,449	18,582	35	1,026	76,725	8,083	—	—	—	210	590,137	54,427
1863	189	1,817,379	1,254,893	—	19,020	19,694	38	1,064	86,411	8,293	—	—	—	236	625,337	59,050
1864	205	2,189,474	1,457,914	—	22,001	21,485	41	1,084	106,874	10,567	e 91,063	58,103	—	259	636,468	63,546
1865	221	2,444,207	1,760,415	—	25,023	23,418	45	1,173	112,344	11,126				293	684,095	75,297
1866	226	2,703,105	1,968,120	—	27,987	27,062	58	1,565	121,153	11,883				348	719,806	81,379
1867	248	2,804,418	1,924,760	—	28,495	37,754	64	1,642	122,138	12,543	39,599	28,531	—	416	787,635	108,236
1868	254	2,850,926	2,086,799	—	28,244	40,131	65	1,642	110,400	11,241	39,709	31,049	—	496	867,737	90,330
1869	270	3,052,757	2,086,777	—	29,851	39,744	66	1,642	122,299	10,744	42,501	32,565	—	574	940,981	94,086
1870	274	3,049,818	2,198,477	—	30,398	68,408	75	1,718	128,485	10,518	39,663	31,774	—	597	920,951	86,499
1871	286	3,162,774	2,212,620	—	28,757	61,330	75	1,718	158,303	10,780	42,785	35,555	—	614	971,555	99,712
1872	305	3,421,870	2,296,019	—	30,255	79,876	86	3,731	170,902	12,688	42,717	35,435	—	637	962,921	101,947
1873	328	3,989,847	2,515,534	—	35,742	78,861	94	3,829	d253,646	d 39,338	57,577	41,958	—	653	980,835	105,676
1874	344	4,234,831	2,774,003	—	39,254	87,752	102	3,900	268,240	34,814	61,190	42,283	—	698	1,045,711	125,352
1875	357	4,451,525	2,950,997	—	45,809	132,744	105	3,904	325,051	33,009	70,556	48,984	—	884	1,105,287	132,928

1876	372	5,723,578	3,360,914	—	57,077	117,488	112	4,486	374,141	32,191	76,604	51,886	—	1,012	1,171,624	146,265
1877	407	7,241,431	3,868.484	—	62,267	131.909	127	5,153	421,432	40,506	84,758	54,332	—	1,031	1,296,202	164,059
1878	429	8,849,743	4,657,254	—	66,457	146,796	135	5,686	495,560	49,640	98,689	62,344	—	1,116	1,450,233	192,734
1879	449	10,088,414	5,141,956	—	74,324	164,284	149	5,934	515,157	49,722	108,826	72,398	—	1,321	1,616,674	247,939
1880	468	10,340,772	5,790,768	—	81,009	169,013	159	6.904	564,449	55,153	123,461	79,822	—	1,449	1,685,894	242,369
1881	488	10,758,605	5,927,332	—	82,781	181,990	165	7,227	628,286	61,343	133,382	91,832	—	1,608	1,812,374	270,164
1882	517	11,532,392	5,237,741	—	*b* 47,857	*b* 93,042	172	8,070	691,212	*b* 33,301	138,597	103,242	—	1,753	1,902,024	278,877
1883	541	12,381,600	6,029,426	*a* 485,261	96,232	190,063	179	8,824	696,453	70,657	146,868	109,039	—	1,932	2,094,660	295,895
1884	555	12,015,482	6,890,810	627,660	106,121	199,092	188	9,067	731,128	75,976	165,159	129,356	—	1,982	2,223,807	323,580
1885	555	13,158,626	6,070,227	595,786	106,510	202,618	193	9,378	713,379	83,533	181,689	158,558	—	2,074	2,273,183	279,464
1886	569	13,119,921	6,572,013	700.531	107,033	189,474	200	10,310	669.442	79,957	172,630	175,018	—	2,126	2,269,300	264,449
1887	588	15,181,309	7,376,953	708,542	105,806	176,053	205	11,008	757,363	82,711	190,556	192,243	*f* 11,677	2,126	2,109,089	207,781
1888	594	17,012,577	7,884,453	816,579	109,277	181,512	210	11,448	994,930	98,750	222,340	208,133	20,502	3,777	2,324,787	218,384
1889	593	16,388,607	9,085,714	913,122	105,017	176,512	210	11,677	984,180	98,580	208,060	201,503	29.545	4,200	2,520.115	305,157
1890	609	16,794,679	9,460,075	1,251,414	110,575	179,698	218	12,178	1,068,282	106,587	216,060	202,176	38,343	4,485	2,535,714	399,682
1891	620	17,836,092	8,883,103	1,314,724	113,385	188,327	220	12,707	985,633	100,643	230,256	214,115	44,265	4,505	2,543,526	388,688
1892	636	17,409,769	8,733,718	1,297,327	118,429	196,994	247	12,911	853,273	87,986	232,278	211,057	49,607	*g* 3.678	2,538,094	375,706
1893	638	16,597,917	8,909,279	1,402,540	120,750	198,806	248	13,081	747,563	91,426	248,498	234,205	59,622	3,678	2,562,406	280,343
1894	648	16,445,556	8,016 400	1,420,660	119,227	193,448	248	13,170	739.385	98,960	226,160	219,509	66,447	3,678	2,552,819	264,757
1895	665	17,073,913	8,723,501	2,129,994	117,745	192,668	248	13,473	860,463	94,845	226,627	230,927	74,612	3,678	2,494,326	257,517
1896	676	18,765,041	9,551,729	1,894.958	125,037	194,525	254	14,280	1,209,419	120.798	236,974	321,563	79,246	3,678	2,463,564	265,463
1897	681	19,128,982	9,421,986	2,039,686	130,400	199,922	264	14,447	1,229,469	129,495	234,187	343,479	82,952	3,678	2,485,995	264,497
1898	693	19,391,816	8,803,154	1,501,082	131.652	205,377	268	14,858	1,062,503	123,703	237,590	307,858	84,945	3,678	2,518.688	283,854
1899	692	19,765.396	8,937,040	1,531,400	133,368	208,058	280	16,937	1,237,008	120,803	246,476	277,110	90,400	3,678	2,553,415	254,588
1900	699	20,387,301	9,956,351	1,386,624	134,766	210,696	285	17,543	1,207,288	136,753	256,542	287,760	94,500	3,678	2,576,729	255,238
1901	713	21,395,216	9,572,723	1,704,957	*c* 140,837	*c* 224,091	286	17,853	1,224,109	*c* 131.453	264,330	283,875	99,291	3,678	2,590,358	276,830
1902	702	20,955,802	6,299,092	1,855,067	150,580	237,532	287	18,265	1,260,487	127,232	246,826	295,372	102,651	3,632	2,629,027	274,732
1903	706	22,153,343	6,124,802	2,319,207	190,993	240,987	290	19,418	1,511,785	64,221	251,655	310,058	118,003	3,632	2,661,238	273,959
1904	711	25,050,068	6,952,851	2,110,384	163,681	254,698	300	20,013	1,708,389	94,780	257,034	307,039	129,265	3,632	2,711,238	281,838
1905	711	29,094,568	7,737,218	2,354,710	158,315	259,656	299	20,737	1,789,608	108,404	264,608	303,526	141,653	3,632	2,739,808	294,723
1906	713	29,357,065	8,744,619	2,469,780	170,791	280,996	304	15,615	2,058,034	121,138	269,233	293,300	148,622	3,632	2,858,545	298,182
1907	716	28,364,423	7,382,927	*h* 7,190,862	198,722	265,401	317	22,981	2,069,159	128,547	293,053	322,585	161,581	4.158	2,902,851	282,904
1908	715	27,131,666	7,537.562	9,021,488	206,944	318,767	332	24,621	2,108,014	131,250	298,144	313,548	159,660	4,158	3,088,066	303,227
1909	723	31,551,241	8,605,926	12,300,800	213,002	321,329	346	26,568	2,110,455	132,280	323.932	319,983	163,997	4,158	3,190,041	322,697
1910	733	28,979,182	8,466,338	9,956,059	237,384	347,285	376	30,332	2,257,026	*j* 143,630	347,485	335,138	171,697	4,158	3,484,034	338,329
1911	746	38,738,722	9,995.557	7,877,142	245,103	359,114	390	34,383	2,390,948	163,168	375,103	348,436	186,265	4,158	3,645,542	376,681
1912	763	42,532,160	11,419,868	4,764,522	206,262	407,569	414	39,382	2,649,444	173,978	442,506	393,594	204,543	4,158	3,750,186	405,317
1913	796	48,224,899	10,517,712	6,055.613	216,455	493,703	444	41,587	2,620.504	196,518	543.872	481,047	216,404	4,158	4,074,169	430,569
1914	811	47,692,196	9,140,340	5,372,978	222,050	496,097	462	*k* 12,486	2,552,291	212,103	527,441	483,961	214,828	4,158	4,331,928	459,058
1915-16*	844	46,103,125	9,867 956	4,590,269	*l* 241,754	*l* 543,248	501	15,379	2,604,674	*l* 244,558	1,000,844	914,679	179,239	4,816	*l* 4,668,868	*l* 477,971
1916-17	830	50,461,307	10,738,222	4,422,405	248,298	547,411	516	*m* —	2,530,794	262,364	704,904	626,546	181,548	4,816	4,742,023	513,689
1917-18	813	51,543,913	9,822.964	5,182,450	256,214	509,348	524	—	2,668,056	328,622	737,462	657,142	180,520	4,816	4,870,504	531,014
1918-19	791	52,927,249	10,544,177	5.097,851	260,598	503,678	535	—	2,791,529	347,767	747,517	699,324	181,887	4,816	5,100,779	583,714
1919-20	792	59,623,075	11,415,220	6,380,164	277,443	589,499	543	—	2,993,632	417,645	793,442	684,714	182,790	4.816	5,239,194	663,153
1920-21	797	57,840,794	11,151,791	11,053,096	381,018	692,571	551	—	3,091,763	444,054	819,907	713,450	200,020	4,832	5,582,896	735,226
Aggregates	—	1,174,629,929	403,001,565	134.097,704	7,478,149	13,261,790	—	—	67,901,141	6,348,319	14,689,926	14,013,002	4,151,127	—	—	—

(*a*) Postal.—Included with letters prior to 1883.

(*b*) Postal and Telegraph —Six months only to June 30th, 1882; afterwards for complete financial year.

(*c*) Postal and Telegraph.—Taken over by Commonwealth from March 1st, 1901; from this date expenditure includes new works, and postal revenue includes miscellaneous.

(*d*) Telegraph.—Overland Telegraph opened October, 1872.

(*e*) Money Order Office established 1859; no record prior to 1864.

(*f*) Postal Notes business commence March 1st, 1887.

(*g*) Postal Roads.—Mileage reduced under Act No. 546 of 1892.

(*h*) Packets posted at G.P.O. were not counted in previous years.

(*j*) Includes Telephone Revenue.

(*k*) Previously included railway telegraph wire.

(*l*) 1914-15 figures omitted.

(*m*) Not now available.

* Postal statistics are now recorded for the financial year ending June 30th, instead of for the calendar year.

Statistical Summary of South Australia from its Foundation—*continued.*

YEAR.	LAND ALIENATED.		TOTAL AREA UNDER CULTIVATION (including Land in Fallow and Permanent Artificially Sown Grasses).	LAND UNDER CULTIVATION.						PRODUCTION.								
				Grain.			Hay.	Fallow.	Vines.	Wheat.		Barley.	Oats.	Hay.	Potatoes.	Wine Made.	Butter.	Cheese.
	Acres.	Amount.		Wheat.	Barley.	Oats.				Total.	Average per Acre.							
		£		Acres.	Acres.	Acres.	Acres.	Acres.	Acres.	Bushels.	Bushels.	Bushels.	Bushels.	Tons.	Tons.	Gallons.	Lbs.	Lbs.
1836........	60,915	36,645	—	—	—	—	—	—	—	—	—	—	—	—	—	—	—	—
1837........	3,711	6,714	8	—	—	—	—	—	—	—	—	—	—	—	—	—	—	—
1838........	48,040	48,040	86	—	—	—	—	—	—	—	—	—	—	—	—	—	—	—
1839........	170,841	170,841	443	—	—	—	—	—	—	—	—	—	—	—	—	—	—	—
1840........	15,765	15,565	2,687	1,059	388	425	—	—	—	20,180	19·06	7,770	8,925	—	400	—	—	—
1841........	7,651	7,651	6,722	4,154	500	600	—	—	—	86,280	20·77	10,000	15,000	—	350	—	—	—
1842........	17,081	17,081	18,940	14,000	2,700	700	—	—	—	210,000	15·00	67,500	14,000	—	690	—	—	—
1843........	1,887	1,902	28,690	23,000	3,300	790	—	—	—	250,000	10·87	75,000	16,000	—	500	—	—	—
1844........	5,022	5,666	26.906	19,868	4,434	1,205	—	—	—	297,900	14·99	100.000	26,000	—	400	—	—	—
1845........	49,658	52,902	26,218	19,087	4,398	1,556	—	—	—	343,566	13·10	78,864	24,896	—	2,295	—	—	—
1846	59,402	98,594	33,292	26,135	3,489	1,963	—	—	112	522,680	20·00	104,670	39,266	—	1,770	—	—	—
1847........	35,003	36,336	36,440	25,920	5,840	2,946	—	—	198	466,560	18·00	128,480	58,920	—	1,143	—	—	—
1848........	29 200	32,935	48,912	29,737	8,479	3,977	—	—	219	624,477	21·00	210,975	99,425	—	2,380	—	—	—
1849........	56,611	58,196	44,973	35,183	5,750	1,470	—	—	197	668,477	19·00	172,500	44,100	—	3,488	—	—	—
1850........	64,949	90,386	64,728	41,807	4,029	2,112	—	—	283	668,912	16·00	80,580	63,360	—	7,140	—	—	—
1851 *a*	82,590	88,740	80,971	53,842	4,635	2,674	—	—	315	681,328	12·65	76,435	58,270	—	6,392	—	—	—
1852 *a*	86,672	99,081	97,214	65,877	5,241	3,236	—	—	347	693,744	10·53	72,290	53,180	—	5,644	—	—	—
1853 *a*	213,321	291,660	113,457	77,912	5,848	3,798	—	—	379	706,160	9·06	68,145	48,090	—	4,897	—	—	—
1854........	213,925	383,470	129,699	89.947	6,455	4,360	23,402	No returns	410	718,576	7·99	64,000	43,000	20,000	4,150	—	—	—
1855 *a*	171,610	233,745	129,699	89,000	6,000	4,000	20,000	—	412	1,780,000	20·00	180,000	120,000	30,000	7,500	—	—	—
1856........	187,451	235,460	203,423	162,011	7,828	2,822	22,510	—	753	4,050,275	25·00	165,760	56,440	27,500	6,900	—	—	—
1857........	177,600	212,365	235,966	175,865	10,209	2,912	37,958	—	1,055	2,637,975	15·00	224,598	72,800	50,900	6,300	100,624	—	—
1858........	158,015	197,820	264,462	188,703	14,526	3,934	45,919	—	1,626	2,109,544	11·18	239,318	76,366	52,896	3,685	140,970	—	—
1859........	188,065	211,574	361,884	218,216	13,540	3,858	55,210	56,266	2,201	2,103,411	9·63	174,496	71,056	50,097	4,361	180,324	—	—
1860........	129,262	149,755	428,816	273,672	11,336	2,273	55,818	67,696	3,180	3,576,593	13·07	189,163	52,989	71,241	7,112	182,087	—	—
1861........	147,354	183,353	486,667	310,636	10,637	1,638	62,874	85,112	3,918	3,410,756	10·98	168,137	33,160	78,886	7,726	312,021	—	—
1862........	129,910	148,695	494,511	320,160	10,848	2,310	73.747	72,017	4,777	3,841,824	12·00	196,342	44,018	88,985	3,972	472,797	—	—
1863........	159,791	181,084	555,968	335.758	13,980	3,923	75,590	110,177	5,779	4,691,919	13·97	254,001	74,964	102,293	6,717	606,365	—	—
1864........	224,171	265,441	587,775	390,836	12,585	5,093	66,570	94,777	6,364	4,252,949	10·88	207,022	75,135	76,656	6,493	798,647	—	—
1865........	316,477	510,268	660,569	410,608	9,362	2,872	101.996	110,037	6,629	3,587,800	8·74	130,679	42,642	88,731	4,823	839,979	—	—
1866........	214,429	322,429	739,714	457,628	11,723	3,909	111,339	130,301	6,361	6,561,451	14·34	235,941	87,143	147,159	6,045	734,983	—	—
1867........	144,020	163,787	810.734	550,456	13,816	4,846	97,432	119,481	6,209	2,579,894	4·69	193,341	78,554	109,135	6,538	863,584	—	—
1868........	199,693	224,458	808,234	533,035	21,244	4,210	106,644	118,404	6,063	5,173,970	9·71	311,142	59,213	113,167	6,335	812,118	—	—
1869 *b*......	233,050	217,173	850,576	532,135	20,114	4,438	141,899	126,922	5,823	3,052,320	5·74	180,807	65,777	108,107	9,293	895,795	—	—
1870........	205,662	234,620	959,006	604,761	22,912	6,188	140,316	153,723	6,131	6,961,164	11·51	337,792	88,383	197,149	9,563	801.694	—	—

1871	423,349	530,373	1,044,656	692,508	17,225	3,586	97,812	201,713	5,455	3,967,079	5·73	164,161	38,894	98,266	10,989	852,315	—	—
1872	409,380	515,116	1,164,846	759,811	12,608	2,206	115,704	234,241	5,424	8,735.912	11·50	180,442	36,152	140,123	10,808	657,604	—	—
1873	319,159	497,467	1,225,073	784,784	11,827	2,011	142,167	235,210	5,217	6,178,816	7·87	126,398	21,337	145,389	13,014	733,478	—	—
1874	362,219	614,168	1,330.484	839.638	13,724	2,785	160,931	264,327	5,051	9,862,693	11·75	208,373	40,701	202,934	17,046	648,186	—	—
1875	572,199	797,083	1,444,586	898,820	13,969	3,640	161,429	303,700	4.972	10,739,834	11·95	197,315	60,749	194,794	26,833	727,979	—	—
1876	554,316	748,994	1,514,916	1,083,732	10,056	2,914	91,937	264,101	4,554	5,857,569	5·40	107,023	31,043	179,868	14,463	493,217	—	—
1877	638,676	859,181	1,828.115	1,163.646	11,991	3,515	223,905	356,515	4,164	9,034,692	7·76	143,586	42,039	253 374	13,452	339,277	—	—
1878	590,170	955 777	2,011,319	1,305,851	12,089	2,931	218,359	408,600	4,297	9,332,049	7·15	142,933	35.202	210,974	14,378	458,183	—	—
1879	409,730	584,796	2 271,058	1,458 096	15,107	4,117	265,463	449,119	4,117	14,260,964	9·78	202,166	61,818	296,141	27,832	459,468	—	—
1880	464,615	585.045	2,574,489	1,733,542	13,074	4,355	272,567	463.255	4,337	8,606,510	4·96	151,886	50,070	261,371	16,170	500,955	—	—
1881	640,476	784.586	2,613,903	1,768,781	11,953	3,023	333,467	441,058	4,202	8,087,032	4·57	137,165	32,219	240,827	18,154	313,060	—	—
1882	389.570	450,720	2.623.195	1,746,531	12,186	3,457	391,058	421,240	4,312	7,356,117	4·21	134,464	38,472	253,379	16,133	347,340	—	—
1883 *b*	225,766	257,516	2,754,560	1,846,151	13,475	5,491	366,934	453,637	4,280	14,649,230	7·94	188,806	80,467	388,719	25,557	358,606	—	—
1884	144,408	180,125	2,785,490	1,942,453	15,697	7,264	308,429	450,536	4,590	14,621,755	7·53	211,207	88,639	285,839	23,192	473,535	—	—
1885 *a*	123,622	146,358	2,801,367	1,630,000	16,493	7,871	312,672	478,715	4,942	5,161,000	3·17	218,334	97,201	307,855	23,324	500,000	—	—
1886 *a*	65,569	73,819	2,817,244	1,970,000	17,290	8,477	316,915	506,894	5,294	10,835,000	5·50	225,461	105,763	329,871	23,456	500,000	—	—
1887 *a*	33,235	37,175	2,833,121	1,950.000	18,086	9,084	321,157	535,073	5,646	19,012,000	9·75	232,587	114,325	351,888	23,589	510,000	—	—
1888 *a*	32,205	41,833	2,848.999	1,605,000	18,883	9,690	325,400	563,252	5,999	6,187,000	3·85	239,714	122,887	373,904	23,721	707,980	—	—
1889	25,853	36,706	2,864,877	1,842,961	19,679	10,297	329,643	591.432	7,352	14,577,358	7·91	246,841	131,449	395,920	23,853	510,674	—	—
1890	37,732	45,041	2,649,098	1,673,573	14,472	12,475	345,150	534,152	9,535	9.399,389	5·62	175,583	116,229	310,125	23,963	762,776	3,028,460	840,921
1891	61,048	58,808	2,533,291	1,552,423	11,461	12,637	304,171	588,083	12,314	6,436,488	4·15	107,183	80,876	193,317	27,824	801,835	2,947,902	415,862
1892	43,670	44,670	2,625.741	1,520,580	13,285	15.745	434,116	567,878	15,418	9,240,108	6·08	175.468	166,489	389,277	20,057	594,038	3,110.093	661,314
1893 *a*	31,268	32,742	2,758,304	1,732,711	13,072	13,619	361,145	563,371	17.418	13,618,062	7·86	205,577	172,605	334,769	22,958	712,845	3,486,739	722,766
1894 *a*	28,413	27,973	2,700,335	1,576,950	13,543	22,484	353,849	546,435	17,723	7,781,223	4·90	172,984	178,309	280,115	20,685	1,158,900	3,863,385	784,218
1895 *a*	31,325	30,676	2,642,365	1,410,955	14,014	31,349	346,553	529,498	18,028	5,929,300	4·20	140,391	184,012	225.462	18,412	1,578,590	4,240,030	845,671
1896	31,699	35,987	2,584,395	1,693,045	14,484	40,215	339,257	512,561	18,333	2,804,493	1·66	107,798	189,716	170,808	16,139	1,473,216	4,616,675	907,123
1897	37,091	36,048	2,604,122	1,522,668	13,232	31,398	449,167	507,484	18,761	4,014,852	2·64	162,065	204,444	298,184	9,308	1,283,094	3,900,118	849,845
1898	31,986	53,876	2,967,370	1,788,770	16,962	25.823	316,413	734,610	19,159	8,778,900	4·91	234,135	304,002	258,518	14,445	1,080,772	4,559,683	923,123
1899	37,664	42,491	3.081,846	1,821.137	15,767	20,229	311,440	822,013	19,438	8,453,135	4·64	188,917	218.331	229,800	19,716	954,367	5,581,231	946,930
1900	53,884	50,044	3,279,406	1,913,247	15,352	27,988	341,330	887,540	20,158	11,253,148	5·88	211,102	366,229	353,662	14,566	1,388,847	5,525,606	1,030,680
1901	76,656	81,308	3,122,800	1,743.452	15,517	34,660	369,796	862,738	20,860	8,012,762	4·60	243,362	469,254	346,467	15,059	2,077,923	4,954,523	1,053,160
1902	112,103	117,567	3.137,175	1,746,842	21,493	50,296	325,789	888,946	21,692	6,354,912	3·64	317,155	620,823	308,825	28,312	2,145,525	4,521,246	705,969
1903	144,509	139,925	3,291,083	1.711,174	28,697	57,558	370,152	1,010,141	22,617	13,209,465	7·72	487,920	902,936	479,723	31,415	2,345,270	5,995.756	972,584
1904	221,166	209,993	3,316,574	1,840,157	23,904	50,630	269,626	1.016,156	23,210	12,023,172	6·53	346,718	555,696	294,252	19,521	2,625,430	6,836,170	851,800
1905	93,128	59,669	3,368,708	1,757,036	26,250	56,950	317,924	1,087,057	23,603	20,143,798	11 46	505,916	869,146	435.546	20,238	2,845 853	8,226,805	1,174,867
1906	73.492	53,707	3,246,835	1,686,374	28,122	57,000	298,396	1,065,921	22.586	17,466,501	10·36	491,246	896,166	398,866	22,277	2,441,504	8,873,632	1,398,785
1907	128.239	72,856	3,308,385	1,753,755	37,321	66,297	328,672	1,008,733	21,080	19,135,557	10·91	566,937	874,388	376,170	20,373	2,061,987	8,519,340	1,385,790
1908	147,534	81,884	3,442,295	1,693,501	44,911	78,494	424,924	1,097,186	22,031	19,397,672	11·45	825,740	1,280,235	591,141	21,588	3,132,247	8,130,560	1,556,894
1909	257,185	118,939	3,752,094	1,895,738	41,895	85,346	424.448	1,198,450	22,441	25,133,851	13·26	691,424	1,209,131	574,475	18,569	2,569,797	8,482,168	1,578,378
1910	547,645	253,845	4,141,992	2,104,717	34,473	77,674	440,177	1,369,242	22,952	24,344,740	11·57	544,471	1,136,618	595,064	23,920	3,470,058	10.717,486	1,796,281
1911	623,597	330.662	4,340,435	2,190,782	40,743	107,881	521,182	1,344,666	23,986	20,352,720	9·29	702,855	1,349,480	605,239	22,668	2,921,597	9,694,666	1,526,930
1912	359,976	190 947	4,631,164	2,079,633	68.964	155,545	647,069	1.537,789	25,208	21,496,216	10·34	1,318,734	1,673.508	714.766	33,078	3,974.838	8,394,557	1,958,027
1913	166,187	98,985	4,769.459	2,267 851	90,552	116,932	568,550	1,569,623	26,208	16,936,988	7·47	1,332,714	1,200,740	571,116	32,950	2,759,665	8,036,274	2,216,985
1914	87,464	46,540	4,612,274	2,502,630	66,315	140,567	445,832	1,304,936	26,864	3,527,428	1·41	447,310	368,425	210,437	18,035	1,507,196	6,252,961	2,000,547
1915	84,263	28,745	5,347,089	2,739,214	84,900	126,529	709,831	1,558,076	27,764	34,134,504	12·46	1,697,670	2,134,374	1,100,127	12,991	3,709,878	6,317,613	1,412,692
1916-17	103,697	32,027	5,148,440	2,778,357	103,627	151,609	483,040	1,491,319	29,177	45,745,064	16·46	1,734,420	1,839,541	615,059	20,343	2,951,048	9,547,932	2,463,271
1917–18	63,032	29,622	4,581,823	2,355,682	95,654	106,556	407,011	1,481,890	29,762	28,692,594	12·18	1,651,036	1,248,529	488,693	11,315	5,331,166	10,482,895	2,449,716
1918–19	66,436	33,177	4,561,827	2,186,349	130,357	160.823	501,731	1,429,134	31,023	22,936,925	10 49	2,417,349	1,540,603	567,941	13,219	6,554,125	10,444,789	2,412,388
1919-20	58,221	37,550	4,485,803	1,926,915	157,897	192,153	590,835	1,408,926	32,784	14,980,413	7·78	2,448,936	1,634,239	598,954	11,020	5,085,939	9,810,335	2.540,183
1920-21	126,229	56,664	4,861,878	2,167,646	202,079	167,001	570,865	1,615,990	36,661	34,258,914	15·80	3,946,062	2,331,067	769,050	17,057	7,893,345	11,897,279	1,804,696
1921–22	58,959	34,480	5,091,318	2,384,012	170,887	125,148	559,285	1,691,665	41,424	24,946,525	10.46	3,278,787	1,297,646	680,201	18,583	6,370,310	14,467,359	3.392,400
Aggregates	10,914,454	11,475,157	—	—	—	—	—	—	—	775,323,114	--	36,042,575	30,554,286	20,690,487	1,151,570	104,397,826	225,464,268	45,580,796

---

a No production statistics collected. Any figures shown for these years are estimated. *b* From 1869 to 1883 the figures include credit sales, many of which were not completed, the aggregate alienation for cash to 1883 being 6,494,067 acres—£8,391,724.

c These totals represent actual sales, including credit sales on which purchase has been completed, and excluding 131,237 acres granted for public purposes without purchase, 3,681,807 acres in process of alienation under system of deferred payments, 181,212 acres dedicated for forest reserves, and 7,503 acres dedicated to Renmark Irrigation Settlement.

Statistical Summary of South Australia from its Foundation—*continued.*

YEAR.	IMPORTS AND EXPORTS.				CHIEF STAPLE EXPORTS. (Copper, *see* Production, p. 12.)										
	Total Value Imports and Exports.	All Imports.	All Exports.	Total Value Produce of South Australia Exported.	Wool.		Wine.		Wheat (included also in Breadstuffs).		Breadstuffs.		Salt.		Wattle Bark.
					Lbs.	Value.	Gallons.	Value.	Bushels.	Value.	Tons.	Value.	Tons.	Value.	
	£	£	£	£		£		£		£	£	£		£	£
1836	—	—	—	—	—	—	—	—	—	—	—	—	—	—	—
1837	—	—	—	—	—	—	—	—	—	—	—	—	—	—	—
1838	165,024	158,582	6,442	5,040	17,400	770	—	—	—	—	—	—	—	—	—
1839	362,688	346,649	16,039	9,165	8,500	350	—	—	480	120	—	—	—	—	—
1840	335,436	303,357	32,079	15,650	185,800	8,740	—	—	2,960	740	—	—	—	—	—
1841	392,995	288,348	104,647	40,561	641,825	35,485	—	—	—	—	—	—	—	—	—
1842	222,597	147,349	75,248	29,070	528,032	22,036	—	—	—	—	—	—	—	—	180
1843	189,995	109,137	80,858	66,160	1,159,574	45,568	—	—	10,682	2,351	—	—	—	—	442
1844	214,187	118,915	95,272	82,268	819,897	42,769	—	—	61,900	12,015	—	—	—	—	3,310
1845	333,278	184,819	148,459	131,800	1,331,888	72,235	—	—	90,172	13,626	—	—	—	—	883
1846	642,937	330,099	312,838	287,059	2,042,195	106,510	—	—	58,744	12,167	—	—	—	—	1,900
1847	761,171	410,823	350,348	275,115	1,114,862	56,130	—	—	112,760	26,021	—	—	—	—	—
1848	888,394	384,326	504,068	465,878	2,170,793	98,582	—	—	88,728	20,357	—	—	—	—	—
1849	1,002,401	599,548	402,853	373,842	2,585,512	108,539	—	—	82,040	14,996	—	—	—	—	50
1850	1,416,389	845,572	570,817	545,040	3,266,017	131,731	—	—	108,872	21,457	1,800	38,312	—	—	193
1851	1,292,864	690,777	602,087	540,962	3,694,672	148,036	—	—	20,080	6,414	3,500	73,359	—	—	155
1852	2,586.552	798,811	1,787,741	736,899	2,714,504	115,877	—	—	68,416	19,737	10,500	212,566	—	—	709
1853	4,578,104	2,336,290	2,241,814	731,595	4,607,281	236,020	82	29	61,856	29,133	13,079	257,144	—	—	330
1854	3,469,929	2,147,107	1,322,822	694,422	3,463,760	182,419	480	155	57,744	29,349	13,706	316,217	—	—	845
1855	2,359,153	1,370,938	988,215	686,953	5,590,171	283,479	880	271	8,456	6,026	8,228	236,400	—	—	1,345
1856	3,032,269	1,366,529	1,665,740	1,398,867	8,236,221	412 163	334	156	69,120	32,004	28,428	556,371	—	—	2,345
1857	3,581,594	1,623,022	1,958,572	1,744,184	9,695,203	504,520	1,636	531	200,328	64,087	45,757	755,840	—	—	3,162
1858	3,281,536	1,769,351	1,512,185	1,355,041	7,775,225	420.833	1,523	772	287,152	93,994	37,746	525,398	—	—	2,542
1859	3,163,370	1,507,494	1,655,876	1,502,165	9,496,715	484,977	2,915	1,023	292,736	107,814	33,148	554,265	17	50	3,698
1860	3,423,307	1,639.591	1,783,716	1,576,326	11,731,371	573,368	3,435	1,430	238,984	87,177	32,276	499,102	21	90	5,815
1861	4,008,329	1,976,018	2,032,311	1,838,639	13,164,391	623,007	2,796	1,139	674,160	196,375	56,127	712,789	—	—	2,268
1862	3,966,452	1,820.656	2,145,796	1,920,487	13,229,009	635,270	20,574	6,777	696,960	164,599	59,728	633,241	—	—	2,866
1863	4,387,096	2,028,279	2,358,817	2,095,356	15.566,787	715,935	27,705	7,243	932,272	220,193	70,410	747.116	—	—	5,969
1864	5,718,476	2,412.931	3,305,545	3,015,537	16,092,095	775,656	20,674	4,816	1,563,080	563.713	89,103	1,464.593	—	—	5,900
1865	6,057.442	2,927,596	3,129,846	2,754,657	16,269,890	821,482	23,481	4,399	1,001,768	412,096	68,114	1,228,480	—	—	13,853
1866	5,693,879	2,835,142	2,858,737	2,539,723	19,739.523	990,173	12,984	2,851	374,048	126,601	42,407	645,401	—	—	19,109
1867	5,671,016	2,506,394	3,164,622	2,776,095	19,350,195	919,532	8,924	1,901	2,412,344	521,690	97,311	1,037,085	—	—	18,294
1868	5,057,810	2,238,510	2,819,300	2,603,826	28,899,190	1,305,280	24,316	6,131	447,008	148,603	33,520	568,491	151	439	11,547
1896	5,747,805	2,754.770	2,993,035	2,722,438	27,022,671	1,008,669	26,732	5,825	1,560,248	371,221	73.325	890,343	480	1,272	19,299
1870	4,449,281	2,029,793	2,419 488	2,123,297	25,908,728	902,753	50,085	12,097	376,632	99,600	35,741	470,828	214	234	22,497

No. 3.

1871	5,740.419	2,158,022	3,582,397	3,289,861	28,539,567	1,170,885	21,788	4,837	2,520,432	639,348	102,851	1,253,429	1	3	21,393
1872	6,540,194	2,801.571	3,738.623	3,524,087	33,709,717	1,647,387	44,910	10,851	1,261,424	333,890	69,854	860,202	199	332	33,747
1873	8,428,959	3.841,100	4,587.859	4,285,191	32,967,941	1,617,588	46,400	10,833	3,837,616	965,577	153,111	1,711,746	34	78	20,268
1874	8,386,145	3,983,290	4,402,855	3,868,275	39,844,024	1,762,987	59,174	17,399	1,538,464	428,753	97,196	1,230,331	62	181	14,552
1875	9,008,853	4,203,802	4,805,051	4,442,100	39,723,249	1,833,519	45,879	11,224	3,839,120	831,265	172,187	1,680,996	65	150	26,007
1876	9,392.353	4,576,183	4,816,170	4,338,959	36,435,346	1,547,268	36,299	9.357	5.909,744	1,171,529	218,932	1,988,716	20	65	54,104
1877	9.252,042	4,625,511	4,626.531	3,922,962	47,199,928	2,010,843	37,966	10,696	952,736	291,432	86,085	1,184,368	71	267	31,382
1878	11,074.631	5,719.611	5,355,020	4,198,034	56,710,851	1,834.071	49,691	25,256	3,113,832	844,218	149,530	1,672,628	37	163	54,379
1879	9,776,876	5,014,149	4,762,727	3,957,854	43,149,981	1,694,976	46.908	16,020	3,376,912	818,679	163,969	1,648,112	45	177	25,666
1880	11,156,002	5,581,497	5,574,505	4,829,577	43,390,566	1,716,171	29,800	8,481	7,131,096	1,621,362	271,528	2,469,720	621	1,339	42,828
1881	9,631,820	5,224.063	4,407.757	3,463,402	43,631,017	1,606,306	54.872	12,879	2,444,608	543,408	140,521	1,336,761	973	2,528	38,070
1882	12 067,678	6,707,788	5,359,890	4,187,840	45,295,229	1,818,537	68,426	19,523	2,573.390	635,365	141,936	1,551,106	490	1,348	40,131
1883	11,193,516	6,310,055	4,883.461	3,487,827	41,119,043	1,682,143	90,242	23.743	1,057,544	265,588	93,593	1,030.496	673	2,831	48,576
1884	12,373,057	5,749,353	6,623,704	5,292,222	46,741,075	1,864,903	50.080	14,343	8,371,099	1,675,935	328,873	2,491,896	855	2,113	45,049
1885	10 706,159	5,289,014	5,417,145	4,385,599	45,367,066	1,417,245	70,904	22,784	8,989,981	1,576,873	314,407	2,185,057	1,890	2,681	43,825
1886	9,341,758	4,852.750	4,489.008	2,822,138	44,792,613	1,447,971	83,309	23,731	389,601	82,134	62,209	663,426	3,659	4,544	51,176
1887	10 427,073	5,096,293	5,330,780	3,348,561	42,062,579	1,358,116	89,838	23,787	1,878,463	360,374	127,801	1,090,831	1,589	1,708	56,987
1888	12,397,736	5,413,638	6,984.098	4,670 773	42,907.457	1,353,632	130,037	33,903	8,600,727	1,492,145	298,623	2,197,735	2,691	3,294	41,299
1889	14.063 816	6,804,451	7.259,365	3,694,692	44.826,472	1,541,972	180.135	44,891	1,049,568	236,898	92,180	957.585	3,285	3,669	42,967
1890	17,090,051	8,262,673	8,827,378	4,410,062	39,281,447	1,353,762	221,885	50,738	7,775,805	1,382,418	281,073	2,018,719	5.598	6,803	56,006
1891	20,468,591	9.956,542	10,512,049	4,685,313	51,561,485	1,618,487	286,188	58,684	6,205,120	1,259,397	233,100	1,927,483	7,507	9,939	39,274
1892	15,214,717	7,395,178	7,819,539	3,232,259	45,850,292	1,380,409	325,038	64,780	1,521,366	326,613	69,029	944,264	6,373	6,844	34,131
1893	16,398.136	7,934.200	8,463.939	3,295.475	49,431,510	1,381,766	260,247	47,297	4,588,193	732,218	181,884	1,074,583	7,115	9,341	28,718
1894	13,528,464	6,226,690	7,301.774	3,347,464	47,093,807	1,275,611	256,216	49,475	6,303.950	741,912	247,075	1,082,665	7,624	11,047	40,333
1895	12,762,639	5.585,601	7,177,038	3,537,751	54,550,423	1,438,776	343,405	58,826	3,527,033	445,461	160,892	873,872	17,686	20,376	48,781
1896	14,754 824	7,160,770	7,594,054	3,269,612	47,042,861	1,228,991	391,233	73,316	455,942	89,515	69,612	643,332	18,824	25,050	51,682
1897	14,054,800	7,126.385	6,928,415	2,484,140	36,683,239	995.393	513,714	82,553	9.282	2,473	18,069	230,868	28,804	34,706	39,665
1898	12,980,579	6,184,805	6,795.774	2,487,009	35,118,644	945,589	514.065	78,381	97,073	15,911	27,911	261,898	30,950	38,492	62,132
1899	15,272,754	6,884,358	8,388,396	3,945,045	37,386,313	1,511,693	496,510	77,773	3,114,781	422,439	140,404	785,341	35,053	44,080	69,985
1900	16,063,709	8,034,552	8,029,157	3,610,517	33,277,660	1,003,391	476,646	78,153	3,625,051	492,394	156,947	863,463	33,424	37,236	63,732
1901	15,387.477	7,371.588	8,015.889	4,216,601	37,530,720	1,029,063	595,853	92,418	6,087,863	839,731	246,066	1,329,059	41,013	53,286	67,601
1902	13,772,296	6,073,782	7,698.514	4,768,947	34,168,346	1,061,809	846.721	124,916	4,186,107	744 680	171,727	1,229,212	37,570	65,440	68,850
1903	14,919.072	6,618,627	8,300,445	5,157,519	39,281,604	1,326,236	561,830	94,660	2,541,376	615,582	122,690	1,147,356	33,728	57,043	65,062
1904	16,115,716	7,450,716	8,665,000	5,730,105	37,530,211	1,367,473	686.159	107,573	6,934,207	1,115,281	263,469	1,649,414	38,047	62,609	59,902
1905	17,930,276	8,439,609	9,490,667	6,031,619	40,784,613	1,491,943	718,660	103,138	7,805,512	1,341,752	280,794	1,877,318	40,442	68,368	54,475
1906	21,635.435	9,702,264	11,933,171	7,439,841	41,771,682	1,561,564	562,819	99,247	12.306,087	2,012,915	424,001	2,676,959	44,080	76,248	59,996
1907	26,018,637	12,120,052	13.898.585	8,802,038	50,639,368	2,100,067	737,664	120,393	13,146,662	2,267,735	443,332	2,974,860	49,124	85,604	57,248
1908	25,010,004	11,231.470	13,778,534	8,551,351	46,334.258	1,629.662	760,526	123,957	13,560,341	2,785.159	454,139	3.588,813	50,999	90,622	47,143
1909	23,982,370	11,335,669	12,646.701	8,845,483	46,533,849	1,815.653	1,045,678	156,083	14,673,069	3,145,505	462,581	3,775,635	50,893	94.529	54,432
1910*	16,219,740	5,976,543	10,243,197	7,712,830	53,654,831	1,943,455	449 673	48,414	19,974,096	4,055,028	575,285	4,404,664	7,133	9,505	15,208
1911	16,420,785	6,245,819	10,174,966	6,946,206	57,948,565	1,933,379	585,603	66,617	20.341,548	3,493,297	591,536	3,844,681	1,195	2,940	5,089
1912†	16,588,758	6,973,479	9,615,279	†9,584,378	53,387,053	2,032,383	461,414	53,763	14,591,071	2,847,601	438,279	3,245,199	4,913	12,199	10,817
1913	17.158,103	7,348,340	9,809,763	9,793,321	48,035,906	1,809 517	427,360	46,617	13.344,938	2,446.997	407,984	2,855.139	5,605	8,031	2,628
1914 *a*	8,108 251	3,303,821	4,804,430	4,792,719	7,587,477	345,301	256,160	27,764	9,080,842	1,695,870	262,409	1,845,714	1,915	1,908	2,118
1914-15 *b*	8,316,696	4,750,361	3,566,335	3,544,635	30,716,208	1,151,671	357,051	38,605	455,609	162,498	29,568	245,658	3,574	4,125	7,193
1915-16	11,287,285	5,152,200	6,136,085	6,045.353	28,882,045	1,412,104	380,719	38,987	5,456,225	1,440,682	175,247	1,765,388	8,065	10,737	1,640
1916-17	14,652,960	6,119,048	8,533,912	8,510,333	30,672,161	1,976,438	335,000	40,591	11,885,430	2,964,818	371,661	3,592,060	4,420	7,654	105
1917-18	9,330.292	4,181,322	5,148,970	5,108,076	19,050,007	1,227,415	129,645	17,345	5.487.717	1,352.907	212,316	2,015,057	6,311	19,649	3,039
1918-19	18,066,911	6,496.441	11,570,470	11,428,511	56,268,858	4,068,173	267,661	38,841	16,332,647	3,995,774	524,783	4,885,001	2,280	7,142	—
1919-20	28,004,248	7,473,893	20,530,355	20,474,643	69,779,695	4,471,965	390,596	65.328	41,672,536	11,300,624	1,214,465	13,049,310	7,144	24,504	2,945
1920-21	30,051,630	12,381,973	17,669,657	17,544,633	50,849,482	3,017,349	802,965	159,135	25,029,745	10,848,138	778,812	12,535,495	9,339	28,592	7,069
1921-22	23,794,502	9,047,242	14,747.260	14,699,923	68,656.571	3,525,672	445,289	92,430	26,103,342	7,302,415	779,033	8,403,389	4,817	14,703	4,166
Aggregates	840,774,551	383,505,677	457,268,874	337,727,783	2,503,874,809	100,147,574	17,156,407	2,878,882	409,017,653	92,974,789	14,755,513	145,270,351	669,708	1,078,908	2,013,077

NOTE.—Imports and Exports—Northern Territory included from 1904—1910.

* The figures from 1910 onward represent only Oversea Imports and Exports—records of trade with other States having ceased to be kept.

† From 1912 the records do not distinguish between South Australian and other Australian products.

a For six months ended June 30th, 1914.

b The particulars are hereafter for the financial year ended June 30th.

Statistical Summary of South Australia from its Foundation—*continued*.

YEAR.	LIVE STOCK				MINERAL PRODUCTION.										BANKS (December Quarter).			
	Horses.	Cattle.	Sheep.	Pigs.	Total Value.	Copper.		Copper Ore, Regulus, &c.		Gold.		Lead and Silver-lead and their Ores.		Other.	Assets.	Liabilities.	Notes in Circulation.	Deposits.
						Tons.	Value.	Tons.	Value.	Ozs.	Value.	Tons.	Value.	Value.				
					£		£		£		£		£	£	£	£		£
1836	—	—	—	—	—	—	—	—	—	—	—	—	—	—	—	—	—	—
1837	—	—	—	—	—	—	—	—	—	—	—	—	—	—	—	—	—	—
1838	480	2,500	28,000	—	—	—	—	—	—	—	—	—	—	—	—	—	—	—
1839	800	7,600	108,700	—	—	—	—	—	—	—	—	—	—	—	—	—	—	—
1840	1,060	16,052	200,160	—	—	—	—	—	—	—	—	—	—	—	—	—	—	—
1841*a*..........	1,310	21,026	250,080	—	390	—	—	—	—	—	—	30	390	—	—	—	—	—
1842	1,560	26,000	300,000	—	234	2	103	—	—	—	—	4	131	—	224,905	69,521	11,589	54,554
1843	1,576	29,000	331,000	—	186	—	—	6	81	—	—	19	105	—	229,286	64,464	8,890	50,913
1844	1,500	22,711	355,689	—	6,469	—	—	276	4,010	—	—	167	2.459	—	218,781	64,743	10,739	51,646
1845	1,663	30,000	480,669	—	19,116	—	—	981	17,179	—	—	178	1,937	—	223,882	88,192	14,520	69,855
1846	1,826	56,986	681,374	—	142,253	—	—	6,461	140,794	—	—	147	1,459	—	315,291	121,635	23,957	91,708
1847	1,705	56,375	784,811	—	174,190	—	—	9,152	171,883	—	—	154	2,307	—	436,567	137,271	30,231	100,048
1848	3,299	55,083	838,394	—	320,943	4	215	16,323	310,172	—	—	688	10,556	—	485,458	174,049	41,873	124,084
1849	4,893	53,661	885,918	—	219,775	423	33,812	9,900	183,007	—	—	262	2,956	—	533,624	191,448	47,514	131,550
1850	6,488	100,000	1,000,000	—	366,779	2,247	174,574	8,992	187,556	—	—	370	3,399	1,250	550,048	240,199	59,998	168,826
1851*a*..........	6,992	100,000	1,250,000	—	310,992	2,538	196,021	5,179	113,379	—	—	131	1,592	—	802,071	299.238	76,931	212,881
1852	7,496	100,000	1,500,000	—	374,778	1,959	161,847	11,714	212,931	—	—	—	—	—	1,021,581	860,924	259,593	586.786
1853	8,000	100,000	1,500,000	—	176,744	1,215	113,235	3,767	63,112	—	—	24	397	—	1,865,112	1,706,961	241.004	1,443,776
1854	10,184	74,220	1,768,724	15,711	94,921	406	35,402	3,279	59,094	—	—	22	425	—	1,759,105	1,630,051	271,816	1,339,067
1855*a*..........	16,242	173,483	1,865,592	21,652	155,737	615	67,563	4,103	84,444	—	—	145	3.730	—	1,584,283	1,102,657	219,230	852,634
1856	22,260	272,746	1,962,460	27,594	400,254	2,252	249,072	9,539	150,805	—	—	35	377	—	1,352,891	936,000	199,247	709,594
1857	26,220	310,400	2,075,805	38,199	458,839	2,844	290,739	8,115	144,245	—	—	1,422	23,855	—	1,568,200	1,113,019	235,787	842,219
1858	34,629	375.507	2,486,881	37,735	373,282	2,389	250,042	6,851	109,040	—	—	853	14,200	—	1,591,619	870,156	201,805	616,888
1859	40,471	376,886	2,655,846	43,273	411,026	2,837	289,841	7,448	107,399	—	—	325	13,778	8	1,336,036	809,713	192,040	586,721
1860	49,399	278,265	2,824,811	59,747	446,597	3,271	331,775	7,435	104,007	—	—	159	10,755	60	1,643,469	947,141	236,541	670,312
1861	52,597	265,434	3,038,356	69,286	452,172	3,052	294,572	8,207	152,874	—	—	78	4,726	-	1,829,990	1,021,387	243,480	739,810
1862	56,251	258,342	3.431,000	58,850	547,644	4,293	400,591	6,634	143,781	—	—	118	3,247	25	1,930,914	958,825	233,548	703,036
1863	59,008	226,166	3,891,642	51,947	542,393	4,802	447,944	5,382	84,917	—	—	464	9,532	—	2,079,957	1,052,323	237,465	787,104
1864	62,899	204,892	4,106,230	53,430	691,624	6,702	637.791	4,584	39,305	—	—	570	13,228	1,300	2,361,301	1,498,474	312,284	1,158,932
1865	73,993	158,057	3,779,308	55,742	620,212	5,009	433,795	16,176	184,677	—	—	90	1,640	100	3,031,705	1,947,217	340,321	1,568,151
1866	70,829	123,820	3,911,610	59,962	824,651	6,463	584,509	16,824	225,683	—	—	715	14,309	150	3,620,062	1,715,395	269,182	1,401,565
1867	74,228	122,200	4,477,445	89,304	752,241	7,843	627,384	11,455	113,969	—	—	382	8,827	2,061	3,168,414	1,569,885	255,315	1,272,165
1868	75,409	123,213	4,987.024	82,306	616,743	5,211	400,691	20.735	207,732	—	—	229	6,915	1,405	3,234,210	1,549,195	242,904	1,293,420
1869	73,828	119,697	4,436,955	63,826	627,992	4,639	371,566	26,835	250,259	—	—	171	4,767	1,400	3,478,165	696,861	250,828	1,406,980
1870	83,744	136,832	4,400,655	76,025	574.578	5,471	394.919	20,886	173,861	—	—	135	4,180	1,618	3,343,781	1,462,516	211,921	1,196,678

No. 3.

1871	78,125	143,463	4,412,055	95,542	c1,198,570	6,395	518,080	20,127	119,903	c129,481	c550,000	169	5,497	5,090	3,524,412	1,802,634	248,435	1,521,719
1872	82,215	151,662	4,900,687	98,436	812,827	7,452	680,714	26,964	122,020	1,498	6,363	61	2,324	1,406	3,509,452	2,010,183	269,748	1,679,725
1873	87,455	174,381	5,617,419	87,336	770,627	7,087	635,151	27,382	133,371	69	293	1	20	1,792	4,325,320	2,633,194	372,101	2,183,754
1874	93,122	185,342	6,120,211	78,019	700,354	6,629	557,306	22,854	136,530	983	4,175	24	332	2,011	4,736,675	2,714,212	374,325	2,237,524
1875	107,164	219,240	6,179,395	100,562	762,418	6,841	578,065	26,436	175,101	1,656	7,034	132	66	2,152	5,157,868	3,278,122	419,333	2,762,546
1876	106,903	219,441	6,133,291	102,295	602,327	5,463	427,403	22,682	164,597	2,328	9,888	18	229	210	5,768,953	3,826,354	442,541	3,316,096
1877	110,684	230,679	6,098,359	104,527	565,013	5,143	397,602	18,532	165,408	—	—	25	415	1,588	6,341,128	4,044,041	458,080	3,481,465
1878	121,553	251,802	6,377,812	103,422	409,767	3,594	252,206	17,007	155,381	288	1,225	—	—	955	7,058,738	3,984,595	483,390	3,378,863
1879	130,052	266,217	6,140,396	90,548	353,803	3,368	217,186	13,715	134,202	21	90	3	90	2,235	7,207,815	3,550,924	445,333	3,010,365
1880	155,915	287,457	6,454,579	126,654	347,557	3,255	233,374	14,622	112,773	—	—	—	—	1,410	7,179,660	4,861,911	506,887	4,265,274
1881	157,109	294,410	6,804,377	119,898	421,045	3,824	263,370	21,638	154,926	207	880	90	1,182	687	8,414,743	5,555,594	525,265	4,942,554
1882	158,738	268,355	6,382,102	98,961	464,059	3,648	259,884	25,897	195,686	1,091	4,634	82	2,111	1,744	10,812 500	5,776,668	538,229	5,140,766
1883	160,549	272,027	6,670,463	106,859	402,549	3,398	234,780	18,687	140,545	2,480	10,534	907	13,757	2,933	11,868,025	5,306,595	525,035	4,648,618
1884	163,313	258,245	6,645,406	161,907	492,378	4,572	287,753	23,968	181,477	3,642	15,469	386	5,898	1,781	11,546,829	5,553,159	548,022	4,923,989
1885*a*............	164,753	271,478	6,593,648	150,897	345,296	3,517	194,090	18,639	128,893	4,307	18,295	45	1,633	2,385	12,380,723	6,504,792	522,556	5,881,222
1886*a*............	166,193	284,712	6,541,890	139,887	277,086	3,635	172,330	14,782	58,538	7,659	32,535	36	620	13,063	11,446,883	5,474,662	397,879	4,962,066
1887*a*............	167,634	297,945	6,490,132	128,876	320,733	3,875	186,624	12,695	53,709	16,951	72,003	134	1,923	6,474	10,412,043	5,712,296	388,751	5,251,005
1888*a*............	169,075	311,179	6,438,375	117,866	371,565	3,165	252,627	13,023	73,575	8,052	34,205	330	5,523	5,635	10,757,663	6,651,263	431,448	6,156,903
1889	170,515	324,412	6,386,617	106,856	352,485	4,009	212,933	17,915	83,969	8,782	37,305	664	8,174	10,104	11,189,194	7,368,528	449,230	6,822,502
1890	187,686	359,938	7,004,642	116,277	288,823	2,962	155,417	16,539	92,562	4,899	20,808	523	8,452	11,584	11,489,843	7,759,926	480,425	7,198,637
1891	188,587	399,077	7,646,239	81,948	275,551	3,552	182,142	13,075	53,675	6,446	27,380	128	1,787	10,567	10,805,548	8,303,506	459,082	7,774,907
1892	186,726	411,793	7,152,047	61,180	212,357	2,654	132,040	10,506	43,485	6,144	26,097	103	855	9,880	9,691,621	7,960,038	400,157	7,499,518
1893*a*	185,097	393,151	6,945,033	60,755	242,411	4,319	208,967	1,259	5,808	2,958	12,561	54	605	14,470	8,971,060	7,596,687	350,771	7,180,989
1894*a*...........	183,468	374,509	6,738,020	60,330	253,898	4,944	208,639	395	4,884	7,882	33,479	4	34	6,862	8,019,346	7,204,456	349,359	6,802,886
1895*a*...........	181,840	355,867	6,531,006	59,905	265,438	5,167	226,494	212	1,607	6,143	26,094	6	50	11,193	7,436,051	7,270,982	402,596	6,750,877
1896	180,211	337,225	6,323,993	59,479	248,142	4,603	219,052	348	3,150	3,380	14,360	97	901	10,679	7,754,673	7,797,520	399,787	7,332,709
1897	164,820	274,255	5,032,541	46,894	300,406	4,705	238,277	546	4,640	9,206	39,103	439	2,668	15,716	7,473,670	6,919,882	380,802	6,466,994
1898	161,774	260,343	5,012,620	60,132	280,731	4,771	244,865	536	3,992	2,524	10,721	499	4,756	16,397	6,809,603	5,821,303	347,201	5,412,420
1899	168,695	275,794	5,667,283	82,901	473,742	5,496	406,208	2,893	24,682	3,668	15,582	404	4,182	23,088	6,752,772	6,283,735	397,616	5,830,665
1900	166,790	214,761	5,235,220	89,734	453,570	4,886	371,920	2,367	22,526	3,426	14,554	2,218	21,908	22,662	6,549,292	6,215,700	391,689	5,778,325
1901	165,303	225,256	5,012,216	88,886	537,438	6,736	468,606	1,869	23,011	3,911	16,613	472	3,196	26,012	6,616,505	6,350,734	394,602	5,903,921
1902	164,625	213,343	4,880,540	82,777	521,320	6,847	388,162	2,579	42,550	5,857	24,878	4,855	42,043	23,687	6,481,038	6,334,007	361,372	5,926,114
1903	176,648	244,610	5 298,720	88,246	583,391	6,491	417,116	7,069	54,922	6,748	28,665	930	10,066	72,622	6,547,447	6,472,887	380,116	6,046,063
1904	183,481	272,459	5,820,301	111,497	544,935	6,278	382,356	3,051	24,597	17,898	76,025	—	—	61,957	6,751,491	*7,058,020	378,549	6,624,170
1905	197,099	304,027	6,277,812	117,886	592,678	6,548	426,511	2,563	28,434	10,795	45,853	52	369	91,511	7,425,775	7,623,060	373,604	7,188,558
1906	206,633	325,724	6,624,941	111,240	826,243	8,208	718,609	Included	in copper	6,356	27,000	50	550	80,084	7,760,674	8,291,952	418,072	7,798,998
1907	208,639	334,671	6,829,637	90,741	816,145	7,931	690,000	"	"	4,836	20,540	1,000	11,000	94,605	8,119,369	9,039,844	496,327	8,477,528
1908	213,385	340,376	6,898,451	78,454	458,061	5,628	338,000	"	"	2,896	12,300	900	9,000	98,761	8,468,165	9,466,323	495,080	8,914,842
1909	230,405	344,034	6,432,038	80,410	416,741	5,759	338,587	"	"	7,111	30,206	77	506	47,442	8,929,198	10,439,957	497,940	9,873,237
1910	249,326	384,862	6,267,477	96,386	415,842	5,102	306,120	"	"	6,592	28,000	45	282	81,440	10,830,400	11,600,937	564,045	10,899,556
1911	259,719	393,566	6,171,907	93,130	450,037	5,922	332,500	"	"	3,531	15,000	—	—	102,537	12,103,058	11,450,250	†117,577	11,236,466
1912	276,539	383,418	5,481,489	69,832	595,670	6,295	461,500	"	"	6,592	28,000	—	—	106,170	11,719,810	11,750,814	58,397	11,580,231
1913	283,641	352,905	5,073,057	64,119	642,626	7,161	488,986	"	"	6,545	27,800	153	1,100	124,740	12,158,078	12,042,052	43,316	11,717,298
1914	267,877	300,579	4,208,461	69,893	600,355	6,881	417,487	"	"	6,258	26,581	18	215	156,072	13,377,597	12,033,623	34,490	11,659,338
1915	253,333	226,565	3,674,547	66,237	1,001,885	7,725	561,247	"	"	6,081	25,830	59	625	414,183	14,889,883	12,892,452	31,133	12,140,825
1916-17..........	257,422	288,887	5,091,282	118,542	*b*1,212,874	7,279	822,527	"	"	7,769	33,000	243	4,659	352,688	13,691,114	16,419,980	27,679	15,812,959
1917-18..........	262,840	313,245	6,229,519	110,353	1,460,674	7,213	902,495	"	"	7,141	30,334	622	12,018	515,827	17,217,418	19,297,914	26,030	18,594,391
1918-19..........	269,255	342,768	6,625,184	79,078	1,451,438	7,169	828,556	"	"	6,180	26,252	503	10,161	586,529	19,511,290	19,927,722	25,645	19,324,631
1919-20..........	264,901	349,562	6,014,565	60,295	771,995	2,517	228,930	"	"	3,224	13,696	—	—	529,369	17,524,638	23,689,620	24,829	22,874,517
1920-21..........	268,187	376,399	6,359,944	78,395	1,154,742	4,339	423,601	"	"	1,697	7,209	82	2,420	721,512	20,072,982	21,885,343	24,422	21,076,054
1921-22..........	267,639	419,197	6,257,052	87,667	944,052	1,532	106,370	"	"	2,628	11,163	—	—	826,519	18,720,073	22,184,833	24,174	21,405,383
Aggregates ..	—	—	—	—	39,968,485	342,977	25,991,768	700,611	6,665,325	376,817	1,600,612	25,730	370,381	5,340,399	—	—	—	—

---

a No live stock statistics collected. Any figures shown for these years are estimated. *b* Mineral production is for the calendar year. *c* Estimate of gold production to 1871. Also included in total for year. * Including perpetual inscribed stock from 1904.
† Decrease due to the issue of Commonwealth notes.

Statistical Summary of South Australia from its Foundation—*continued.*

YEAR.	SAVINGS BANK.		PUBLIC SCHOOLS.		SHIPPING.				RAINFALL. (Adelaide Observatory.)	CHURCHES AND CHAPELS.	NUMBER OF ROOMS USED FOR PUBLIC WORSHIP.	SUNDAY SCHOOLS.	
	Number of Depositors (June 30th).	Deposits at End of Year (June 30th).	Number.	Net Number Scholars Instructed During Year.	Inwards.		Outwards.					Number of Schools.	Number of Scholars.
					Number.	Tonnage.	Number.	Tonnage.					
		£							Inches.	Number.			
1836	—	—	—	—	—	—	—	—	—	—	—	—	—
1837	—	—	—	—	—	—	—	—	—	—	—	—	—
1838	—	—	—	—	—	—	—	—	—	—	—	—	—
1839	—	—	—	—	—	—	—	—	19·84	—	—	—	—
1840	—	—	—	—	206	35,791	219	47,996	24·23	—	—	—	—
1841	—	—	—	—	96	17,799	101	19,237	17·96	—	—	—	—
1842	—	—	—	—	73	12,499	77	12,855	20·32	—	—	—	—
1843	—	—	—	—	51	7,532	53	8,001	17·19	—	—	—	—
1844	—	—	—	—	71	9,639	68	8,850	16·88	—	—	—	—
1845	—	—	—	—	114	13,795	111	12,763	18·83	—	—	—	—
1846	—	—	—	—	142	25,478	136	24,031	26·89	—	—	—	—
1847	—	—	—	—	150	31,761	151	30,885	27·61	—	—	—	—
1848	214	5,313	—	—	215	46,640	197	44,316	19·74	—	—	—	—
1849	421	7,855	—	—	277	80,623	272	75,297	25·44	—	—	—	—
1850	672	11,539	64	1,867	284	86,583	275	87,872	19·51	143	—	—	—
1851	732	14,341	115	3,031	259	74,757	279	80,245	30·63	143	—	—	—
1852	837	31,323	170	5,744	366	101,666	373	100,841	27·34	150	—	—	—
1853	1,263	54,355	111	5,273	437	131,994	432	128,923	27·00	142	—	59	3,074
1854	1,255	51.114	125	5,464	476	146,666	471	143,868	15·35	174	33	103	5,511
1855	1,322	48,870	138	6,039	361	114,982	350	110,941	23·15	198	33	114	6,649
1856	1,469	52,775	147	6,516	430	113,661	437	116,729	24·02	213	45	130	7,622
1857	1,775	64,668	167	7,480	486	140,373	484	141,995	21·16	294	52	192	10,576
1858	1,929	63,881	182	8,237	374	98,802	367	93,589	21·52	358	104	210	11,982
1859	2,200	71,895	198	9,282	402	111,436	390	104,692	14·85	319	168	255	15,575
1860	2,567	88,890	210	9,843	324	100,681	338	108,355	19·67	343	184	283	16,319
1861	3.248	121.415	219	10,711	401	103,196	387	96,135	25·19	374	172	318	18,327
1862	3,877	152,664	227	11,417	374	105,231	392	111,290	22·84	410	172	359	20,705
1863	4,711	189.144	247	11,769	440	127,667	446	127,826	22·92	431	170	360	21,799
1864	5,843	231,972	267	12,959	617	160,095	619	161,293	19·45	455	180	382	23,087
1865	7,076	258,693	279	13,686	619	183,102	601	174,188	14·75	461	173	384	23,739
1866	7,679	249,330	292	14,690	524	169,439	515	170,432	19·94	492	153	398	25,914
1867	8,683	274,509	308	14,600	555	167,547	581	176,272	19·35	511	186	416	26,506
1868	9,659	312,728	325	15,657	446	136,051	457	141,821	17·88	547	207	446	28,719
1869	11,407	382,285	330	16,328	564	169,991	548	163,516	14·73	568	197	469	30,580
1870	12,569	423,400	300	15,108	445	140,081	471	147,908	23·83	579	224	490	32,203
1871	14,270	490,844	307	15,791	620	187,314	618	186,310	23·24	598	251	511	33,361
1872	15,955	578,517	307	15,123	520	175,867	513	171,484	22·62	607	265	513	34,224
1873	18,604	709,343	315	17,222	799	265,437	732	250,203	20·99	613	264	519	34,997
1874	20,600	754,600	320	17,426	720	265,899	720	268,651	17·22	610	266	525	35,671
1875	22,662	816,828	268	16,765	844	316,823	790	294,558	29·07	625	253	533	36,096

1876	23,924	851,333	281	25,889	881	346,812	890	358,518	13·43	650	249	560	37,938
1877	26,320	952,414	343	27,305	864	340,201	843	332,575	24·94	696	206	571	39,670
1878	29,088	993,721	341	34,491	1,026	452,738	1,035	453,535	22·08	702	230	580	41,409
1879	31,394	998,670	348	35.276	1,092	467,729	1,039	465,162	20·70	718	237	570	41,951
1880	34,287	1,036,957	370	36,277	1,045	590,085	1,111	610,819	22·22	785	254	645	46,381
1881	37,742	1,249,468	405	36,888	1,072	640,885	1,081	628,606	18 19	811	258	600	46,005
1882	42,384	1,529,641	422	38,792	1,113	675,441	1,099	661,777	15·70	835	245	618	47,529
1883	46,388	1,500,249	431	41,437	1,062	748,926	1,074	755.839	26·76	864	270	665	54,843
1884	49,237	1,433,510	452	42,758	1,120	909,335	1,111	925,197	18·73	928	409	727	57,311
1885	53,164	1,571,284	472	44,106	1,072	893,092	1,091	913,950	15·88	951	415	760	59,000
1886	55,204	1,653,081	504	44,405	859	770,922	878	787,554	14·42	968	403	682	50,235
1887	56,685	1,581,100	517	45,073	907	841,422	905	830,461	25·70	1,007	387	682	50,235
1888	60,301	1,627,541	536	45,236	969	973,479	1,019	1,000,172	14·54	1,014	259	688	50,675
1889	64,320	1,896,248	540	44,576	1,036	978,532	1,046	980,810	30·87	1,032	285	788	58,313
1890	69,193	1,923,293	551	44,804	1,041	1,075,133	1,081	1,115,309	25·77	1,047	244	744	58,978
1891	74,686	2,158,228	552	47,094	1,140	1,287,644	1,130	1,288,902	14·00	1,050	282	738	59,893
1892	78,795	2,217,431	579	53,457	1,006	1,202,268	995	1,180,995	21·52	1,061	197	752	62,688
1893	81,547	2,326,730	606	56,302	948	1,180,233	971	1,212,367	21·08	1,038	155	805	64,555
1894	84,248	2,456,258	609	57,986	1,113	1,375,252	1,112	1,383,961	20·78	1,037	219	834	66,166
1895	86,734	2,691,273	634	59,003	1,106	1,483,440	1,110	1,496,203	21·27	1,018	263	767	66,631
1896	90,143	2,836,346	639	59,944	1,289	1,661,124	1,278	1,656,763	15·21	1,073	253	832	70,440
1897	93,669	3,011,157	655	61,643	1,178	1,774.476	1,191	1,785,673	15·42	1,057	277	805	70,110
1898	96,401	3,069,752	670	61,763	1,068	1,722,358	1,083	1,760,167	20·75	1,075	268	838	70,684
1899	100,763	3,257,838	677	62,316	1,020	1,708,556	1,025	1,720,810	18·84	1,079	255	833	74,624
1900	106,122	3,489,083	690	62,439	1,010	1,780,383	1,003	1,772 253	21·67	1,025	242	830	73,103
1901	* 126,032	* 3,795,631	706	63,183	1,072	1,966,698	1,082	1,997,550	18·01	1,034	246	814	67,925
1902	132,084	3,988,649	716	62,962	999	1,944,612	1,039	2,014,740	16·01	1,025	255	782	67,775
1903	137,147	4,187,590	715	61,977	1,047	2,060,547	1,023	2,025.607	25·46	1,026	259	790	67,650
1904	141,572	4,217,836	715	60,879	1 190	2,367,849	1,208	2,398,135	20·31	1,013	292	870	70,928
1905	146,366	4,398,041	722	59,026	1,273	2,625,997	1,264	2,632,233	22·28	1,037	288	879	69,862
1906	152,487	4,766,907	708	57,270	1,301	2,785,199	1,304	2,779,109	26·51	1,011	325	857	66,794
1907	161,855	5,320,872	707	54,560	1,300	2,925,972	1,306	2,957,319	17·78	1,038	322	879	66,510
1908	†174,289	†5,820,344	690	55,086	1.341	3,049,494	1,333	3,056,654	24·56	1,069	388	917	65,565
1909	187,482	6,347,271	722	54,967	1,228	3.117,162	1,214	3,117,188	27·68	1,076	415	929	66,029
1910	201,275	6,791,320	733	54,521	1,311	3.547,362	1,299	3,543,386	24·62	1,103	468	912	66,846
1911	216,480	7,435,772	736	55,294	1,306	3,625,202	1,305	3,627,174	15·99	1,129	450	944	66,296
1912	232,971	8,248,396	768	57,414	1,213	3,662,060	1,204	3,660,533	19·57	1,153	489	964	67,319
1913	‡ 251,963	‡ 8,766,182	815	58,656	1,304	4,067.175	1,303	4,061,458	18·17	1,167	489	982	68,242
1914	267,805	9,366,491	839	60,729	*b* 633	2,106,272	648	2,139,187	11·39	1,181	496	994	68,538
1915	282,169	9,595,156	849	62,600	*c* 933	2,878,843	939	2,880,689	19·38	1,185	501	989	70,478
1916	299,308	10,035,036	858	66,982	894	2,565,724	890	2,561,443	28·16	1,184	455	1,029	70,504
1917	319,960	11,351,352	885	70,959	798	2,155,948	802	2,153,443	28·90	1,185	454	1,043	71,525
1918	337,709	12,900,622	891	73,502	587	1,234,213	593	1,245.339	17·41	1,186	447	1,049	74,591
1919	357,310	14,803,236	924	75,681	704	1,598,887	691	1,575,985	17·21	1,203	418	1,034	74,597
1920	377,435	15,496,512	971	75,991	806	2,638,727	806	2,625,818	26·70	*d* 1,329	*d* 451	*d* 1,126	*d* 79,041
1921	396,970	16,317,353	1,004	79,769	947	2,887,035	949	2,918,848	22·64	1,298	482	1,129	80,542
1922	414,500	16,931,807	—	—	1,087	3,524,380	1,081	3,519,332	23·20	—	—	—	—
Aggregates	—	—	—	—	—	—	—	—	*a* 21·08	—	—	—	—

---

a Mean for 84 years. *b* For six months ended June 30th, 1914. *c* From 1915 the particulars are for the twelve months ended June 30th of the year stated. *d* Roman Catholic included. Details not previously collected.

* Including deposits not bearing interest. † Including penny bank depositors from 1908 onwards. ‡ Including Commonwealth Bank from 1913 onwards

Statistical Department, Adelaide.

W. L. JOHNSTON, Government Statist.

[No. 19.

SOUTH AUSTRALIA.

ANNUAL REPORT

OF THE

REGISTRAR-GENERAL OF BIRTHS, DEATHS, AND MARRIAGES.

1921.

Ordered by the House of Assembly to be printed, August 1st, 1922.

[Estimated cost of printing (480), £37 5s. 9d.]

ADELAIDE:
BY AUTHORITY: R. E. E. ROGERS, GOVERNMENT PRINTER, NORTH TERRACE.

1922.

REGISTRAR-GENERAL OF BIRTHS, ETC.—ANNUAL REPORT, 1921.

Office of the Registrar-General of Births, &c., June 21st, 1922.

Sir—I have the honor to submit to you the following report on the births, deaths, and marriages registered in South Australia in the year 1921:—

BIRTHS, DEATHS, AND MARRIAGES IN SOUTH AUSTRALIA IN 1921.

POPULATION.

The estimated population on December 31st, 1921, was 502,603, viz., 252,170 males and 250,433 females.

The estimated mean population was 497,413 (249,415 males and 247,998 females).

As a result of the census taken in April, 1921, the populations of the intercensal years have been amended, and all rates have been corrected accordingly.

BIRTHS.

The births in 1921 numbered 11,974, and were 54 less than in 1920, but were 448 more than the mean of the preceding five years. The birth rate was 24·07, which was lower by 0·64 than the rate for 1920.

The average number of births per year and the average birth rate for each quinquennial period for 20 years is:—

	Average Number of Births.		Average Rate per Year.
1900-1904	8,945	....	24·32
1905-1909	9,356	....	24·86
1910-1914	11,842	....	27·94
1915-1919	11,480	....	25·53
1920	12,028	....	24·71
1921	11,974	....	24·07

For the purpose of comparison the birth rates of the Commonwealth, the Australian States, and New Zealand are shown:—

Tasmania	1921	26·97	Western Australia	1921	23·4
New South Wales	1921	25·92	Commonwealth	1921	24·95
Queensland	1921	26·59	New Zealand	1921	23·34
South Australia	1921	24·07	Victoria	1921	23·15

METROPOLITAN AREA AND COUNTRY.

The births in the city and suburbs during 1921 numbered 6,131, equal to 23·84 per 1,000 of population, and in country districts the number was 5,843, or 24·32 per 1,000.

SEX PROPORTION.

Of the total births registered, 6,122 were male and 5,852 female, the proportion of the former to 100 of the latter being 104·61. The Commonwealth ratio in 1921 was 105·86, and in England, according to recent returns, the proportion for the five years ended with 1919 was 104·8. The proportion in 1921 for South Australia was below the average.

The following table gives the ratio for the States and Commonwealth, and New Zealand, 1904 to 1921:—

[Number of males to 100 females.]

Period.	New South Wales.	Victoria.	Queensland.	South Australia.	Western Australia.	Tasmania.	Commonwealth.	New Zealand.
1904-1908	104·95	105·44	105·62	104·06	105·53	108·42	105·30	105·4
1909-1913	105·07	105·50	104·47	105·32	104·43	105·95	105·12	105·4
1914-1918	105·10	105·68	105·16	106·04	104·63	104·57	105·30	104·9
1919	105·57	105·40	108·86	109·31	100·49	104·86	106·02	103·0
1920	105·61	106·21	108·42	105·61	109·32	102·68	106·21	106·5
1921	105·16	105·69	109·77	104·61	104·43	104·73	105·86	—
Average 1904-1921	105·11	105·58	105·74	105·37	104·84	105·94	105·37	105·2

PLURAL BIRTHS.

There were in 1921, 140 cases of twin births (137 males and 143 females).

ILLEGITIMATE BIRTHS.

The births entered as illegitimate numbered 375 (198 males and 177 females), against 448 in the previous year. The percentage of illegitimate births to the total births registered during the year was 3·13.

The following table shows the percentages in the Commonwealth, the six Australian States, New Zealand, and the different parts of the United Kingdom in the years specified :—

	1912.	1913.	1914.	1915.	1916.	1917.	1918.	1919.	1920.	1921.	Mean.
Commonwealth	5·53	5·48	5·26	5·12	4·77	4·91	5·23	5·30	4·84	—	5·16
South Australia	4·71	4·17	3·88	3·94	3·85	3·94	4·00	3·89	3·57	3·13	3·91
New South Wales	5·64	5·37	5·18	5·07	4·80	4·83	5·23	5·20	4·9	4·9	5·11
Victoria	5·72	6·03	5·57	5·75	5·15	5·51	5·84	5·77	5·24	4·82	5·54
Queensland	6·14	5·53	5·86	5·41	5·04	4·89	5·35	5·74	5·02	5·21	5·42
Western Australia	4·39	4·46	4·20	4·24	3·75	4·15	4·04	4·21	3·90	4·02	4·14
Tasmania	4·78	5·01	5·75	4·96	4·52	4·87	4·98	5·99	5·10	5·35	5·13
New Zealand	4·28	4·23	4·59	4·14	4·02	4·10	4·56	4·65	4·76	4·40	4·37
England and Wales	4·30	4·30	4·25	4·45	4·80	5·56	6·26	6·05	—	—	5·00
Ireland	2·82	2·82	2·98	3·01	3·01	3·11	3·01	3·25	3·33	—	3·04
Scotland	7·32	7·23	7·16	6·90	7·09	7·49	7·97	7·93	—	—	7·39

BIRTH RATES.

Legitimate, illegitimate, and total, per 1,000 women aged 15-45 :—

Census Year.	Females, 15 to 45 Years of Age.		Births.		Births per 1,000.		Total Births to All Women, 15-45 Years of Age.
	Married.	Unmarried.	Legitimate.	Illegitimate.	Legitimate Births to Married Women, 15-45 Years of Age.	Illegitimate Births to Unmarried Women, 15-45 Years of Age.	
1891	33,486	35,310	10,422	315	311·23	8·92	156·07
1901	37,095	48,037	8,718	361	235·02	7·52	106·65
1911	44,558	54,016	10,593	464	237·74	8·59	112·11

The illegitimate births per 1,000 unmarried and widowed women aged 15 to 45 in each State, in the Commonwealth and New Zealand in 1911, were as follows :—Queensland, 15·5 ; New South Wales, 14·5 ; Western Australia, 14·0 ; Commonwealth, 12·6 ; Tasmania, 11·9 ; Victoria, 10·5 ; New Zealand, 9·2 ; and South Australia, 8·5.

LEGITIMATION.

In 1898 an Act was passed entitled "The Legitimation Act," making provision for the legitimation of children born before marriage on the subsequent marriage of their parents. In 1902 "The Legitimation Amendment Act," which amended the principal Act mainly in the direction of abolishing the time limit of 30 days and allowing registration to be effected at any time after marriage was passed. Under these Acts any child born out of wedlock whose parents afterwards marry is deemed to have been legitimated by such marriage from birth, on the birth being registered in the manner prescribed. From 1903 to 1921 the births of 668 children have been so legitimated.

NATURAL INCREASE.

The natural increase or excess of births over deaths was 6,992 in 1921, against 6,945 in 1920. The natural increase, and the rate of increase for several years, is shown in the following table :—

Year.	Excess Births over Deaths.	Rate of Increase per 1,000 of Population.
1901	5,105	14·28
1906	5,049	13·91
1911	7,019	17·05
1912	7,743	18·27
1913	7,934	18·14
1914	8,192	18·37
1915	7,104	15·91
1916	6,780	15·35
1917	6,961	15·74
1918	6,967	15·43
1919	5,585	11·92
1920	6,945	14·27
1921	6,992	14·06

By a reference to the comparative table on page 13 the rate of increase for South Australia may be compared with that of other countries.

DEATHS.

The deaths in 1921 numbered 4,982, a decrease of 101 on the number for 1920.

The average number of deaths per year for each quinquennial period for 20 years is :—

1899-1903	4,053	1914-1918	4,648
1904-1908	3,784	1919	5,475
1909-1913	4,173	1920	5,083
		1921	4,982

Of the total deaths for 1921, 783, or 16 per cent., were of children under 1 year ; 571, or 11 per cent., were over 1 year, but less than 20 ; 691, or 14 per cent., were over 20, but less than 40 ; 878, or 18 per cent., were over 40, but less than 60 ; and 2,059, or 41 per cent., were of 60 years and upwards.

The deaths of males were 2,655, and of females 2,327, the proportion of the former to 100 of the latter being 114·09, which was greater by 9·48 than the proportion of male to female births.

Of the total number of deaths for the year, 1,211 were registered in the first quarter, 1,253 in the second, 1,429 in the third, and 1,089 in the fourth.

The monthly incidence of deaths was :—More than the average mortality—January, February, May, July, August, September, November ; less than average—March, April, June, October, December. Maximum mortality—August, 541 deaths ; minimum mortality,—October, 321 deaths.

The death rate per 1,000 of the population was 10·02, which was below the average of the last ten years.

The death rate for males was 10.65, and for females 9.39.

The average death rate for the last five years was 10·35. In the other Australian States the average rates for the same period were as follows :—

Western Australia	10·04	Tasmania	9·77
Queensland	10·40	Victoria	11·13
New South Wales	10·39	Commonwealth	10·56

DEATHS—METROPOLITAN AND COUNTRY.

The deaths in the metropolitan area numbered 3,098, equal to 12·05 per 1,000, and those in the remainder of the State totalled 1,884, or 7·84 per 1,000 of the population.

CAUSES OF DEATH.

Arranged in their respective divisions and numbers, the causes of death in 1921, the previous year, and the quinquennium 1915-1919 were as follows :—

	Average, 1915–1919.	Year 1920.	Year 1921.	Proportion to Total Deaths, 1921.
I. (A) Epidemic General Diseases	314	239	251	5·04
(B) Other General Diseases	992	1,051	1,101	22·10
II. to IX. Local Diseases	2,342	2,526	2,479	49·76
X. Malformations	60	89	56	1·12
XI. Infancy, Diseases peculiar to	317	329	350	7·03
XII. Old Age	421	488	389	7·81
XIII. External Causes (Violence, &c.)	273	283	287	5·76
XIV. Ill-defined Diseases or Causes	81	78	69	1·38
				100·00

In epidemic diseases, diphtheria and enteric fever showed increases of 38 and 18 respectively, compared with 1920 ; while whooping cough and scarlet fever showed decreases of 31 and 20.

As very full particulars are given in the tables accompanying this report respecting the different causes of death specified in them, it is considered necessary to refer specially here to only some of those in the epidemic general division and a few of the other causes.

Typhoid Fever.—There were 35 deaths (21 males and 14 females) from typhoid fever, being more by 18 than the number recorded in 1920, and being the highest number since 1916.

The following table shows the death rates from this disease per 1,000 of the mean population in quinquennial averages for 35 years, and yearly rates from 1917 to 1921 :—

Year.	Average Rate.	Years.	Average Rate.
1882-1886	0·43	1917	0·07
1887-1891	0·35	1918	0·02
1892-1896	0·24	1919	0·04
1897-1901	0·28	1920	0·03
1902-6	0·15	1921	0·07
1907-11	0·08		
1912-16	0·11	Mean 1917-1921	0·05

For comparison it may be stated that in England, according to the returns of the Registrar-General, the rate in 1919 was 0·02, and the mean annual rate for the quinquennium ended with that year 0·03, while recent returns give the rates in the other Australian States and New Zealand as follows :—

Tasmania	1920	0·08	Queensland	1920	0·09
Western Australia	1920	0·09	Victoria	1920	0·04
New South Wales	1920	0·06	New Zealand	1920	0·03

There were no deaths in this State from typhoid fever in 1921 of children under 5 years of age, and there were 7 deaths of persons over 45. Of the 35 deaths, 16 occurred in the four districts forming "Adelaide and suburbs" (that is, Adelaide, Norwood, Hindmarsh, and Port Adelaide), 3 in the districts south of Adelaide district, and the remaining 16 in the other parts of the State.

The deaths from typhoid fever in 1921 were distributed over the whole year with the exception of month of August.

Scarlet Fever, Measles.—In 1921 there were 4 deaths from scarlet fever, against 24 in the previous year; and 15 deaths from measles, against 15 in 1920.

Whooping Cough.—There were 24 deaths, against 55 in 1920. The number of deaths from this disease varies considerably—In 1913 there were 70 deaths, in 1912 there was only 1. The average number for the five years, 1917-1921, was 25.

Diphtheria.—The deaths from diphtheria totalled 125 (55 males and 70 females), being more by 38 (an increase of 44 per cent.) than were recorded in 1920, and being the greatest number from this disease since 1916, and with the exception of that year, the greatest number since 1891; 20 of the deaths were of persons over 10 years of age.

Judging from the returns of several years, it would seem that though no age protects a person from liability to attack from this malady, the mortality from it is chiefly confined to children. Eighty-four per cent. of the deaths in 1921 were of children under 10 years old. Of the total deaths from diphtheria, 57 were registered in "Adelaide and suburbs," 21 in the districts south of the Adelaide district, and the remaining 47 in the other parts of the State. The death rate for the metropolitan area was 0·22 per 1,000, and for the remainder of the State, 0·28.

For the 15 years ended with 1909 the State had been comparatively free from diphtheria, and the deaths in this period were very few. Between the years 1881 and 1894, however, the disease was prevalent and the death rate was high.

The following table shows the average number of deaths per year and the average death rates per 1,000 of population in quinquennial periods to 1915, and yearly since, and serves to show how the deaths from diphtheria have increased in the last 11 years:—

	Number of Deaths.	Death Rate.		Number of Deaths.	Death. Rate.
1881-1885	77	0·57	1916	144	0·33
1886-1890	114	0·50	1917	87	0·20
1891-1895	103	0·40	1918	86	0·19
1896-1900	51	0·11	1919	82	0·18
1901-1905	18	0·07	1920	87	0·18
1906-1910	17	0·04	1921	125	0·25
1911-1915	66	0·15			

Influenza.—The deaths in 1921 numbered 31 (14 males and 17 females). The average number of deaths per year is shown for the following periods:—

Period.	Average Number of Deaths.	Period.	Average Number of Deaths.
1891-1895	86	1916-1918	32
1896-1900	79	1919	532
1901-1905	35	1920	24
1906-1910	36	1921	31
1911-1915	18		

Tuberculosis of the Lungs.—The deaths from this disease were 333 (178 males and 155 females), being less by 1 than the number registered in 1920. Of the total deaths from all causes 6·68 per cent. were attributed to this disease, against 6·57 in the previous year, while the proportion of deaths per 1,000 of the mean population was 0·67, against 0·69 in 1920.

The following table shows the proportions for the last 30 years:—

1892	0·95	1908	0·94
1893	1·02	1909	0·83
1894	1·05	1910	0·74
1895	0·98	1911	0·68
1896	0·89	1912	0·75
1897	0·89	1913	0·77
1898	0·91	1914	0·64
1899	0·89	1915	0·77
1900	0·84	1916	0·77
1901	0·85	1917	0·78
1902	0·82	1918	0·72
1903	0·83	1919	0·73
1904	0·81	1920	0·69
1905	0·78	1921	0·67
1906	0·85		
1907	0·80	Mean	0·82

The average rate for the first 15 years of the above period works out at 0·89; for the second 15 it is only 0·75.

In England the proportion in 1919 was 1·00, being below the mean annual rate (1·12) for the quinquennium ended with that year.

For comparison, the death rates from phthisis of the six Australian States and New Zealand, as shown in recent returns, are here appended :—

Victoria	1920	0·66	New Zealand	1920	0·58
South Australia	1920	0·69	New South Wales	1920	0·54
Western Australia	1920	0·77	Tasmania	1920	0·49
Queensland	1920	0·51			

The deaths from tuberculosis of the lungs in the metropolitan area numbered 261, equal to a rate of 1·01 per 1,000 of population, and in country districts 72 deaths occurred, or 0·30 per 1,000.

Number of deaths and death rates from tuberculosis of the lungs in metropolis and remainder of the State from 1914 to 1921 :—

Year.	Metropolis.		Remainder of State.	
	Deaths.	Rate per 1,000.	Deaths.	Rate per 1,000.
1914	203	0·91	84	0·38
1915	255	1·04	90	0·40
1916	253	1·15	89	0·40
1917	230	1·05	113	0·51
1918	246	1·09	78	0·34
1919	260	1·09	82	0·36
1920	253	1·01	81	0·34
1921	261	1·01	72	0·30

All Tubercular Diseases.—The deaths from all forms of tuberculosis numbered 395 (210 males and 185 females), equal to a rate of 0·79 per 1,000, against 388, or 0·80 per 1,000, in the previous year, and an average of 400 deaths for the last five years.

Cancer.—The deaths from cancer (including all malignant new growths) numbered 457 (239 males and 218 females), an increase of 18 on those registered in 1920. The proportion of deaths from this disease to the total deaths from all causes was 9·17 per cent., against 8·13 in 1920, while the rate per 1,000 of the mean population was 0·92, against 0·90 in the previous year.

For the last 30 years the rates were as follows :—

1892	0·46	1908	0·71
1893	0·51	1909	0·80
1894	0·48	1910	0·80
1895	0·48	1911	0·74
1896	0·54	1912	0·77
1897	0·54	1913	0·83
1898	0·53	1914	0·83
1899	0·58	1915	0·88
1900	0·59	1916	0·81
1901	0·60	1917	0·86
1902	0·75	1918	0·84
1903	0·73	1919	0·94
1904	0·63	1920	0·90
1905	0·69	1921	0·92
1906	0·77		
1907	0·73	Mean	0·71

The average rate for the 15 years 1892-1906 is 0·59 ; for the term 1907-1921, it is 0·82, showing an increase in the latter period over the former of 39 per cent.

In England the proportion in 1919 was 1·15, which was below the mean annual rate (1·17) for the quinquennium ended with that year. For comparison, the rates of the six Australian States and New Zealand, as shown in recent returns, are here appended :—

Victoria	1920	0·91	New South Wales	1920	0·84
New Zealand	1920	0·86	Queensland	1920	0·81
South Australia	1920	0·90	Western Australia	1920	0·80
Tasmania	1920	0·73			

All deaths in South Australia in 1921 from cancer, except 8, were of persons over 30 years of age.

In England the mortality from cancer has always been very much less amongst the male than amongst the female portion of the population. For instance, in the decennium ended with 1919 the average annual death rates there from this disease, per 1,000 of the mean population of each sex, were 1·05 and 1·15 respectively. In this State, the average rate of mortality is about the same for each sex, as the following table will show :—

	Male Rate.	Female Rate.		Male Rate.	Female Rate.
1892	0·52	0·39	1908	0·71	0·68
1893	0·51	0·51	1909	0·78	0·81
1894	0·48	0·48	1910	0·78	0·81
1895	0·49	0·47	1911	0·71	0·77
1896	0·56	0·51	1912	0·80	0·73
1897	0·62	0·45	1913	0·81	0·85
1898	0·55	0·51	1914	0·75	0·92
1899	0·59	0·57	1915	0·88	0·88
1900	0·58	0·61	1916	0·85	0·76
1901	0·53	0·63	1917	0·95	0·79
1902	0·70	0·79	1918	0·90	0·78
1903	0·73	0·71	1919	0·93	0·74
1904	0·63	0·63	1920	0·90	0·90
1905	0·65	0·72	1921	0·96	0·88
1906	0·75	0·77			
1907	0·71	0·73	Mean	0·71	0·70

Diabetes.—Ninety-two deaths (34 males and 58 females) were attributed to this disease in 1921, against 67 in 1920. Most of the deaths occur after middle life; of the above total 76 were of persons over 45 years of age.

Meningitis caused 35 deaths (20 males and 15 females) during the year, against 29 in 1920. The ordinary form of this disease is principally confined to children and young people; 17 out of the total deaths were of children under 5 years of age. Included in these 35 deaths were 5 (4 males and 1 female) from epidemic cerebro-spinal meningitis; this disease made its appearance in the second half of the year 1915, and caused 57 deaths in five months; 58 deaths in 1916; 19 deaths in 1917; 10 deaths in 1918; 6 in 1919; 6 in 1920; and 5 in 1921.

Cerebral Hæmorrhage and Apoplexy.—These diseases caused 249 deaths (117 males and 132 females) in 1921, against 252 (148 males and 104 females) in 1920.

Diseases of the Heart.—Of the total deaths from all causes registered in 1921, 563 (or 11 per cent.) were attributed to one or other of the diseases of the heart shown in the abstracts, as against 539 in 1920. More deaths occur from heart disease than from any other cause. The death rate per 1,000 of population in 1921 was 1·13 (males 1·22; females, 1·04).

Bronchitis.—One hundred and four deaths (51 males and 53 females) were ascribed to bronchitis, being 12 less than in 1920.

Pneumonia.—The deaths assigned to pneumonia, including broncho-pneumonia, numbered 288, 165 being of males and 123 of females. The total was 41 less than that of 1920.

Bright's Disease.—The deaths caused by chronic nephritis or Bright's disease numbered 191 in 1921, and 218 in 1920, and from acute nephritis the respective numbers were 11 and 14.

Diarrhœa and Enteritis.—The deaths attributed to these diseases numbered 336, against 386 in 1920.

Diseases and Accidents of Pregnancy and Childbirth.—The deaths ascribed in 1921 to these causes were 69, against 54 in the previous year. The proportion which deaths from these causes bore to 1,000 registered births was 5·76, against 4·49 in 1920. The following table shows the proportions in South Australia, Victoria, and England in the periods specified:—

	South Australian Rate.	Victorian Rate.	English Rate.
1882-1886	4·52	6·24	4·84
1887-1891	4·25	5·09	4·72
1892-1896	5·19	5·28	5·44
1897-1901	4·94	6·01	4·64
1902-1906	4·82	5·87	4·13
1907-1911	4·97	4·54	3·71
1912-1916	4·56	4·22	4·30
1917	4·06	4·06	3·89
1918	3·87	3·39	3·79
1919	4·97	4·24	4·37
1920	4·49	5·36	—
1921	5·76	4·58	—

Principal Diseases Affected by the Seasons.—The following table shows the monthly incidence of deaths from diseases, the severity of which is affected by the variety of the seasons:—

	Jan.	Feb.	Mar.	April.	May.	June.	July.	Aug.	Sept.	Oct.	Nov.	Dec.	Total.
Typhoid fever	2	2	4	5	2	5	3	—	3	3	3	3	35
Diphtheria	4	5	9	13	14	20	14	15	13	5	9	4	125
Influenza	—	—	—	—	—	—	—	16	10	2	3	—	31
Phthisis	31	28	21	31	29	28	22	39	30	23	32	19	333
Bronchitis	3	—	4	9	8	10	14	26	14	7	4	5	104
Pneumonia	12	12	11	14	33	28	35	53	33	17	24	16	288
Diarrhœa and enteritis	62	73	36	57	34	15	7	12	9	6	11	14	336
Bright's Disease	14	13	16	15	17	15	23	18	11	11	26	12	191

External Causes.—Of the deaths for the year, 287 (212 males and 75 females), or 5·8 per cent. of the total, were due to external causes. This was equal to a rate of 0·58 per 1,000; the rate for males being 0·85 and for females 0·30.

The greater part of the deaths from external causes was due to various forms of accident, principally—drowning, 44; falls, 35; crushing, 60; and burns, 20.

Suicides numbered 50 (43 males and 7 females), being more by 19 than in 1920. The average annual number of suicides for the last 10 years was 44. The rate per 1,000 living in 1921 was 0·10. For comparison it may be stated that the proportion for the Commonwealth in 1920 was 0·12; while the most recent returns available give the figures for the undermentioned countries as follows:—

England and Wales (1919)	0·09	Ireland (1920)	0·02
Scotland (1919)	0·05	United States (1919)	0·11

INFANTILE MORTALITY.

The deaths of infants under 1 year of age numbered 783 (436 males and 347 females), against 807 in 1920, and were in the proportion of 6·54 to 100 births registered. From 1892 to 1921 the proportions were as follows :—

1892	9·69	1908	6·99
1893	11·65	1909	6·12
1894	9·39	1910	7·01
1895	9·49	1911	6·05
1896	10·14	1912	6·16
1897	10·91	1913	7·01
1898	13·99	1914	7·60
1899	11·16	1915	6·73
1900	9·96	1916	7·36
1901	10·01	1917	5·37
1902	9·38	1918	5·12
1903	9·68	1919	6·40
1904	7·00	1920	6·71
1905	7·28	1921	6·54
1906	7·58		
1907	6·56	Mean	8·17

A comparison of the two periods 1892-1906 and 1907-1921 shows a very gratifying improvement in the latter term ; the average rate for the first fifteen years in the above table is 9·82, for the second it is only 6·52, a decline of 34 per cent.

For the metropolitan area the rate was 7·36, as against 6·06 for the remainder of the State.

The following tables show the infantile mortality in Australasia and in various other countries, and it will be seen that as far as can be ascertained from published figures South Australia has one of the lowest rates in the world :—

INFANTILE MORTALITY IN AUSTRALASIA.

Deaths under 1 *year per* 100 *Births.*

Year.	South Australia.	New Zealand.	Queensland.	New South Wales.	Victoria.	Tasmania.	Western Australia.
1907	6·56	8·89	7·72	8·86	7·26	8·28	9·77
1908	6·99	6·79	7·03	7·60	8·61	7·52	8·47
1909	6·12	6·16	7·19	7·43	7·13	6·49	7·80
1910	7·01	7·06	6·31	7·46	7·69	10·17	7·80
1911	6·05	5·63	6·55	6·95	6·87	7·37	7·62
1912	6·16	5·12	7·14	7·13	7·45	6·66	8·21
1913	7·01	5·92	6·33	7·83	7·05	7·07	7·00
1914	7·60	5·14	6·39	6·97	7·83	7·16	6·82
1915	6·73	5·01	6·40	6·81	6·88	7·22	6·66
1916	7·36	5·07	7·04	6·78	7·46	7·50	6·66
1917	5·37	4·82	5·42	5·76	5·67	5·23	5·71
1918	5·12	4·83	5·69	5·92	6·17	6·08	5·73
1919	6·40	4·57	7·24	7·23	6·80	6·46	6·13
1920	6·71	5·06	6·34	6.98	7·38	6·52	6·61
1921	6·54	4·78	5.41	6·29	7·26	7.84	7·83
Average 1907-1921	6·52	5·66	6·55	7·07	7·17	7·17	7·25

INFANTILE MORTALITY IN VARIOUS COUNTRIES.

Russia (European)	24·6	Bulgaria	16·2	Ireland	9·1
Austria	19·7	Belgium	14·1	Sweden	7·2
Roumania	19·3	Ontario, Province of	11·0	Western Australia	7·2
Hungary	20·0	France	11·0	Tasmania	7·2
German Empire	16·4	Switzerland	10·2	New South Wales	7·1
Prussia	16·6	The Netherlands	9·9	Victoria	7·2
Spain	16·5	United Kingdom	10·8	Norway	6·7
Italy	14·3	England and Wales	11·0	Queensland	6·6
Japan	15·7	Scotland	11·3	South Australia	6·5
Servia	15·4	Denmark	9·7	New Zealand	5·7
		United States of America	9·7		

The rates in this table for countries outside Australasia are for the average of the latest five years available.

In the following table the infantile mortality of South Australia in 1921 is numerically shown in principal causes and in four age-periods :—

Causes of Death.	Ages at Death.										
	Totals.			Under 1 Month.		1—3.		3—6.		6—12.	
	M.	F.	Total.	M.	F.	M.	F.	M.	F.	M.	F.
Total	436	347	783	208	144	65	52	65	59	98	92
Epidemic diseases	5	18	23	—	2	3	4	—	2	2	10
Venereal	4	6	10	2	—	1	4	1	2	—	—
Respiratory	38	34	72	6	5	11	7	11	9	10	13
Diarrhœal	120	92	212	5	2	13	15	40	26	62	49
Premature birth, congenital debility, and defects	233	164	397	184	126	34	19	6	14	9	5
Other causes	36	33	69	11	9	3	3	7	6	15	15

This table shows that the mortality is heaviest amongst children under 1 month old, amounting to 45 per cent. of the total.

Of the 352 infants who died before completing 1 month, 131 were less than one day old, 238 died before the end of the first week, 54 more before the end of the second week, and 31 more before the end of the third week.

Table showing death rate of infants per 1,000 births ; number of deaths under 1 year in age-periods ; and percentage of deaths under 1 month to total deaths under 1 year :—

Period.	Deaths Under 1 Year per 1,000 Births.	Number of Deaths Under 1 Year.					Percentage of Deaths Under 1 Month to Total Under 1 Year.
		Total.	Under 1 Month.	1 and Under 3 Months.	3 and Under 6 Months.	6 and Under 12 Months.	
1907-11	65·36	662	266	113	115	168	40
1912-16	69·81	856	369	127	159	201	43
1917	53·68	608	325	66	71	146	53
1918	51·25	582	339	96	68	79	58
1919	64·01	708	337	109	108	154	48
1920	67·09	807	362	131	138	176	45
1921	65·39	783	352	117	124	190	45

This table indicates that the reduced infant mortality in recent years is not due to any improvement in the deaths under 1 month, but is limited to the later age-periods ; the deaths from premature birth, congenital debility, and defects and others, which may be said to be of prenatal origin, apparently not proving so susceptible of control as those resulting from post natal causes.

Of infants who die under 1 month old about 88 per cent. die of premature birth, congenital debility, &c., and only 2 per cent. of diarrhœal diseases ; while of those who die at from 6-12 months old, only 7 per cent. die of the first-named causes, and 58 per cent. of diarrhœal diseases.

Death rates of legitimate and illegitimate children compared :—Deaths under 1 year per 1,000 births—Legitimate, 63·54 ; illegitimate, 122·67.

DEATHS OF CHILDREN UNDER FIVE YEARS OF AGE, AND PERCENTAGE TO TOTAL DEATHS.

Year.	Number of Deaths.						Percentage to Total Deaths.
	Under 1 Year.	1 and Under 2.	2 and Under 3.	3 and Under 4.	4 and Under 5.	Total Under 5.	
1914	981	121	51	27	23	1,203	25·53
1915	794	130	40	39	36	1,039	22·13
1916	873	195	84	43	51	1,246	24·54
1917	608	99	56	38	30	831	19·04
1918	582	85	46	26	38	777	17·70
1919	708	121	57	31	34	951	17·37
1920	807	165	68	69	39	1,148	22·58
1921	783	121	54	44	33	1,035	20·77

MARRIAGES.

The number of marriages celebrated in 1921 was 4,383, against 4,881 in 1920, equivalent to a rate of 8·81 per 1,000.

The rates for the other States and New Zealand are shown below :—

New South Wales	8·79	New Zealand	8·69
Queensland	7·80	Western Australia..................	8·0
Tasmania	7·83	Victoria...........................	8·89

The marriages celebrated in the first quarter of the year numbered 1,110 ; in the second, 1,152 ; in the third, 1,016 ; and in the fourth, 1,105.

The decennial average of marriages in each quarter from 1912-1921 was—March quarter, 910 ; June quarter, 1,049 ; September quarter, 947 ; December quarter, 1,023.

Table 9, accompanying this report, gives detailed information as to the ages of the persons married, and shows how many of them were bachelors or widowers, spinsters or widows, and how many were unable to write their names.

MARRIAGE OF MINORS.

The number of persons under 21 years of age married during 1921 was 845, or 9·64 per cent. of the total.

The proportion per 1,000 marriages of brides and bridegrooms marrying under age was—Brides, 160·85 ; bridegrooms, 31·94. In England the figures for 1919 were—Brides, 129·4 ; bridegrooms, 43·7.

MEAN AGE AT MARRIAGE.

Year.	Mean Age of Bridegrooms.		Mean Age of Brides.
1908	28·86	....	25·44
1909	28·46	....	25·50
1910	28·95	....	25·51
1911	28·69	....	25·34
1912	28·52	....	25·49
1913	28·42	....	25·53
1914	28·31	....	25·22
1915	28·48	....	25·36
1916	28·92	....	26·14
1917	29·40	....	25·79
1918	29·48	....	25·61
1919	29·34	....	25·96
1920	28·93	....	25·79
1921	28·97	....	25·88

The following were the average ages in England, Commonwealth, some Australian States, and New Zealand :—

	Year.		Men.		Women.
England	1919	....	29·81	....	27·16
Commonwealth	1920	....	29·55	....	26·11
Victoria	1917	....	30·51	....	26·95
New Zealand	1920	....	30·23	....	26·39
New South Wales	1919	....	29·2	....	25·7
Queensland	1920	....	28·73	....	25·11

Amongst the persons married during the year 9 (4 men and 5 women) described themselves as divorced.

The number of marriages celebrated according to the ceremonies of, and the number of ministers for, each religious denomination and the number of civil marriages are shown in the following statement :—

Denomination.	Number of Ministers.	Number of Marriages.	Denomination.	Number of Ministers.	Number of Marriages.
Methodist	213	1,372	Theomonistic Christian Church	1	2
Church of England	131	1,150	Seventh Day Adventist	5	5
Roman Catholic	102	528	Unitarian	1	3
Baptist	70	246	Jewish	1	4
Congregationalist	56	194	Latter Day Saints	1	2
Church of Christ	45	246	Greek Orthodox	1	—
Lutheran	59	187	Free Presbyterian	1	1
Presbyterian	46	234	City Mission	1	6
Salvation Army	22	41	Civil Marriages—		
Christian Brethren	1	4	Officiating Registrars	9	6
New Church	1	2	Registrars	30	150

It is a well-known fact that the marriage rate very quickly responds to changes in economic conditions, and the rise or fall in marriage rates, or in the value of exports or imports, is generally regarded as being in some degree indicative of a corresponding change in the prosperity of a country. The following table shows the variations in quinquennial periods from 1881 to 1910, and year after year from 1911 to 1921, in such rates and values in South Australia :—

Year.	Marriage Rate per 1,000 of Mean Population.	Value per Head of Mean Population.		
		Imports Retained for Home. Consumption.	Exports of South Australian Produce.	Imports and Exports United.
		£ s. d.	£ s. d.	£ s. d.
1881–1885	8·43	16 2 3	14 5 4	30 7 7
1886–1890	6·73	10 14 10	12 6 10	23 1 8
1891–1895	6·46	8 9 5	10 19 3	19 8 8
1896–1900	6·26	7 14 4	9 1 1	16 15 5
1901–1905	6·74	10 15 8	14 5 0	25 0 8
1906–1910	8·32	16 1 8	22 7 3	38 8 11
1911	9·81	15 3 9	24 14 10	39 18 7
1912	9·57	16 10 9	22 16 1	39 6 10
1913	9·36	16 18 11	22 12 6	39 11 5
1914	9·00	13 17 11	15 15 5	29 13 4
1915	8·88	10 1 1	10 3 2	20 4 3
* 1916	8·15	13 15 1	15 17 11	29 13 0
1917	7·35	11 0 4	16 15 7	27 15 11
1918	7·07	11 2 9	13 3 6	24 6 3
1919	8·23	13 14 10	37 7 2	51 2 0
1920	10·03	24 0 0	40 8 0	64 8 0
1921	8·81	17 11 9	29 19 2	47 10 11

* Owing to the cessation of the records of interstate trade, only the value of oversea imports can be given since 1909.

It is the opinion of statisticians that if through a series of years the number of marriages in each year be compared with the number of legitimate births in the following year, a very fair estimate can be obtained of the average number of children born to each married couple. Although the figures of a long series of years are required to demonstrate the correctness of this opinion, it is generally only necessary to examine those of a few years to obtain estimates that may be relied on. The following figures show the proportion of births to each marriage in South Australia for thirty years, in each instance the births compared being for the year given and the marriages for the year before :—

1892–1896	4·74	1917	3·02
1897–1901	4·17	1918	3·35
1902–1906	3·53	1919	3·33
1907–1911	3·08	1920	3·00
1912–1916	2·94	1921	2·38

ADELAIDE AND SUBURBS.

By "Adelaide and suburbs" is meant an area consisting of the four registration districts of Adelaide Hindmarsh, Norwood, and Port Adelaide. Within this area (which is 262 square miles in extent) ther, are, in addition to the city of Adelaide, the city of Unley, and the city of Port Adelaide, seven corporate towns, and many other towns and villages. The estimated population of Adelaide and suburbs on Decembee 31st, 1921, was 260,542 (123,283 males and 137,259 females). The estimated mean population of the yearr was 257,168 (121,608 males and 135,560 females). The births registered during the year numbered 6,131 (3,170 males and 2,961 females); the deaths, 3,098 (1,609 males and 1,489 females); and the marriages, 2,861. The births were less by 20, the deaths less by 25, and the marriages less by 420 than those recorded in the previous year. The birth rate per 1,000 of the mean population was 23·84, the death rate 12·05, and the marriage rate 11·13. The birth rate was lower by 0·23, the death rate higher by 2·03, and the marriage rate higher by 2·32 than the corresponding rates for the State. The birth, death, and marriage rates for twenty years in quinquennial periods and for the years 1917-21 are here appended :—

	Births.	Deaths.	Marriages.
1897–1901	25·84	14·19	7·64
1902–1906	22·87	12·41	7·72
1907–1911	25·06	11·99	10·62
1912–1916	28·07	12·84	11·23
1917	24·68	11·82	8·50
1918	24·31	11·81	8·13
1919	22·04	13·99	9·98
1920	24·58	12·48	13·11
1921	23·84	12·05	11·13

The following table shows the average rates of infantile mortality in Adelaide and suburbs in the periods specified—that is, the proportion of deaths of children under 1 year of age to 100 births registered :—

1887–1891	12·13	1917	6·07
1892–1896	11·87	1918	5·49
1897–1901	13·11	1919	6·66
1902–1906	9·38	1920	7·48
1907–1911	7·43	1921	7·36
1912–1916	7·76		

It will be seen that in every one of these periods the rate was higher than the corresponding rate for the whole State shown in a previous table. It will be seen, too, that, as happened also in the case of the whole State, the rates since 1903 showed a remarkable decline.

For comparison, the birth and death rates (inclusive, at least as far as the first six towns are concerned, of all births and deaths in public institutions) per 1,000 of the mean population of the Australasian capital cities and suburbs and of several of the largest towns in Great Britain are here given. The figures for the British towns have been taken from the returns of the Registrar-General of England, while those for the Australasian capitals have for the most part been extracted from special returns, which, on application, were supplied to this office by the statistical authorities of the different Australian States and New Zealand :

		Births.	Deaths.			Births.	Deaths.
Adelaide	1921	23·84	12·05	Manchester	1920	25·43	12·97
Melbourne	1921	23·81	11·37	Liverpool	1920	31·10	15·63
Sydney	1921	24·54	9·52	Birmingham	1920	27·91	12·59
Brisbane	1921	29·04	10·66	Leeds	1920	25·53	14·28
Hobart	1921	31·03	14·69	Edinburgh	1920	22·71	12·98
Perth	1921	27·1	12·4	Glasgow	1920	29·25	15·03
Wellington	1921	20·92	9·00	Dublin	1920	29·00	18·09
Greater London	1920	25·33	11·38	Belfast	1920	29·40	17·51

CITY OF ADELAIDE.

The estimated population of the city on December 31st, 1921, was 39,357 (18,580 males and 20,777 females). The births registered in 1921 numbered 1,069, being less by 113 than those of the previous year; and the deaths 1,219, being more by 64 than those of the previous year. In several of the numbered tables accompanying this report (particularly tables 14 and 15) will be found statistics referring specially to the city.

The marriages celebrated in the city of Adelaide in 1921 numbered 1,073. The marriage rate per 1,000 of the mean population was 27·19.

The birth and death rates of the city of Adelaide and those of other large Australasian towns may be compared in the following table:—

		Births.	Deaths.			Births.	Deaths.
Adelaide	1921	27·09	30·89	Hobart	1921	32·81	15·70
Melbourne	1921	37·37	28·25	Launceston	1921	36·56	15·70
Bendigo	1921	31·02	20·90	Wellington	1921	20·52	9·47
Ballarat	1921	27·17	18·06	Dunedin	1921	20·75	10·78
Geelong	1921	27·73	11·47	Auckland	1921	19·41	10·50
Brisbane	1921	38·61	23·60				

CORPORATE TOWNS.

In table No. 17 accompanying this report will be found the usual statistics with respect to the populations, births, and deaths of 24 corporate towns, including the city of Adelaide. The birth and death rates per 1,000 of mean population in the towns referred to in the table, taken in groups, were as follows:—

	Births, 1921.	Deaths, 1921.
Municipality of Adelaide	27·09	30·89
Nine suburban corporate towns	23·15	8·02
Fourteen outside corporate towns	38·35	11·66
Twenty-four towns collectively	26·85	12·96

AREA OF SOUTH AUSTRALIA.

Acres	243,244,800	Square Miles	380,070

COMPARATIVE STATISTICS.

The following tabular statement shows the rates of births, deaths, marriages, and natural increase per 1,000 of mean population in the Commonwealth, the Australian States, New Zealand, the different parts of the United Kingdom, and several other countries. The figures in the first eight lines have been taken from the returns of the statistical authorities of the different places named—for the most part from returns which, on application, were specially supplied to this office. The remainder of the figures have either been extracted unaltered or been deduced by calculation from the returns of the Registrar-General of England, who obtains his information respecting other countries from the several official authorities of those countries:

Country.	Year.	Births.	Deaths.	Marriages.	Natural Increase.
Commonwealth	1921	24·95	9·91	8·59	15·04
South Australia	1921	24·07	10·02	8·81	14·05
Victoria	1921	23·15	10·52	8·90	12·63
New South Wales	1921	25·94	9·51	8·79	16·43
Queensland	1921	26·59	9·34	7·80	17·25
Western Australia	1921	23·43	10·44	7·97	12·99
Tasmania	1921	26·97	10·30	7·82	16·67
New Zealand	1921	23·34	8·73	8·69	14·61
United Kingdom (as a whole)	1919	19·0	14·3	9·4	4·7
England and Wales	1919	18·5	13·7	9·8	4·8
Ireland	1919	20·0	17·6	6·1	2·4
Scotland	1919	21·7	15·4	9·0	6·3
Canada (Province of Ontario)	1915	24·2	12·0	8·5	12·2
France	1914	18·0	19·6	5·1	− 1·6
The German Empire	1913	27·5	15·0	7·7	12·5
Prussia separately	1912	28·9	15·5	8·0	13·4
Austria	1912	31·3	20·5	7·4	10·8
Italy	1914	31·1	17·9	7·1	13·2
Switzerland	1915	22·2	15·6	9·1	6·6
Belgium	1912	22·6	14·8	8·0	7·8
The Netherlands	1915	26·2	12·4	6·6	13·8
Norway	1915	23·8	13·3	6·5	10·5
Sweden	1915	21·6	14·6	5·8	7·0
Denmark	1915	24·2	12·8	6·9	11·4
Hungary	1912	36·3	23·3	8·6	13·0
Spain	1914	29·8	22·1	6·5	7·7
Japan	1913	33·3	19·5	8·1	13·8
Roumania	1914	42·5	23·8	8·5	18·7
Russia (European)	1909	44·0	28·9	7·9	15·1
Bulgaria	1911	40·2	21·5	9·4	18·7
Serbia	1912	38·0	21·1	8·8	16·9
United States of America	1919	22·3	13·0	—	9·3

It will be seen that in the comparative statement as it stands South Australia shows the nineteenth highest birth rate, the seventh highest marriage rate, the fifth lowest death rate, and the tenth highest natural increase. If, however, only the Commonwealth, the Australian States, and New Zealand are considered, South Australia shows the fifth highest birth rate, the second highest marriage rate, the fifth lowest death rate, and the sixth highest natural increase.

The following table shows the population in each of the six Australian States and New Zealand on December 31st, 1921:—

Country.	Males.	Females.	Total.
New South Wales	1,083,926	1,043,345	2,127,271
Victoria	764,810	786,142	1,550,952
Queensland	405,593	364,423	770,016
South Australia	252,170	250,433	502,603
Western Australia	178,222	156,951	335,173
Tasmania	110,050	108,363	218,413
Northern Territory	2,718	1,019	3,737
Federal Territory	1,128	936	2,064
	2,798,617	2,711,612	5,510,229
New Zealand	633,040	606,926	1,239,966
	3,431,657	3,318,538	6,750,195

SEARCHES AND CERTIFICATES.

The birth, death, and marriage records of the State now cover a period of nearly 80 years (compulsory registration began in 1842), and these records are made use of to an increasing extent, and for an increasing number of purposes each year. During the 12 months under review 12,545 searches were made for, and 8,797 certificates were issued to, the general public on payment of the usual fees; while 15,592 searches were made for, and 95 certificates were issued to, various Government Departments without fee.

I have, &c.,

The Hon. the Chief Secretary. ADRIAN J. KORFF, Registrar-General of Births, &c.

THE WEATHER AND THE MORTALITY IN THE CITY OF ADELAIDE.

Table showing Readings of the Meterological Instruments at the Adelaide Observatory and the Registered Mortality within the Municipal Boundaries of the City of Adelaide in each Month of the Year 1921.

Month.	Thermometer—Fahr. (in shade).			Barometer.			Rain.		Deaths from all Causes.										
									Ages.						Including Deaths from—				
	Maximum.	Minimum.	Mean.	Maximum.	Minimum.	Mean.	Total Fall.	No. of Days Rain Fell.	All Ages.	Under 1 Year.	1—5.	5—60.	60—80.	80 and Upwards.	Diphtheria.	Enteric Fever.	Diarrhœa and Enteritis.	All Tubercular Diseases.	Diseases of Respiratory System.
January	109·6	52·7	76·5	30·255	29·542	29·982	1·59	1	106	29	5	44	23	5	1	—	19	12	3
February	107·8	53·8	77·2	30·291	29·685	30·016	·55	5	96	16	3	42	27	8	—	1	14	11	6
March	97·1	49·0	70·4	30·418	29·692	30·110	1·65	2	98	13	8	49	23	5	5	2	12	6	10
April	85·9	49·4	64·4	30·377	29·779	30·142	·45	5	97	9	10	45	31	2	5	1	14	12	4
May	89·5	44·8	63·4	30·426	29·436	30·021	4·57	11	111	15	10	51	31	4	3	—	6	12	11
June	68·9	37·0	55·4	30·435	29·823	30·117	2·05	11	101	8	4	57	27	5	7	—	2	10	12
July	67·6	39·7	54·3	30·390	29·581	30·074	2·01	12	109	6	4	54	38	7	5	—	2	12	11
August	75·2	37·3	53·2	30·551	29·609	30·220	2·20	14	122	17	7	61	33	4	4	—	2	14	33
September	82·1	42·3	59·4	30·374	29·168	30·020	3·07	14	105	4	4	57	35	5	3	1	2	11	14
October	93·0	41·3	63·0	30·360	29·485	30·020	1·81	11	65	6	4	35	16	4	3	2	1	8	4
November	107·8	45·7	68·7	30·314	29·582	29·934	2·20	8	122	10	6	63	38	5	2	1	3	18	13
December	96·8	50·7	70·0	30·249	29·641	29·940	·50	6	87	5	2	56	17	7	3	1	4	7	6
Totals	—	—	—	—	—	—	22·65	100	1,219	138	67	614	339	61	41	9	81	133	127

NOTE.—This table is intended to afford the means of comparing the weather and its changes with the general mortality, the mortality among young children and old people, and the mortality from certain diseases, the malignancy of which depends, it is believed, very much on the state of the weather.

ADRIAN J. KORFF, Registrar-General of Births, &c.

APPENDICES.

BIRTHS, MARRIAGES, AND DEATHS.

No 1.—**Return** showing the Number of Births, Marriages, and Deaths which were Registered in South Australia in the Year 1921, and the Proportion of Births, Marriages, and Deaths to every Thousand Persons Living.

Districts.		Total Number of—			Proportion to every Thousand of the Mean Population of—		
		Births.	Marriages.	Deaths.	Births.	Marriages.	Deaths.
Metropolitan	City of Adelaide	1,069	1,073	1,219	27·09	27·19	30·89
	Suburbs "	5,062	1,788	1,879	23·25	8·21	8·63
Total Metropolitan		6,131	2,861	3,098	23·84	11·13	12·05
Extra-Metropolitan		5,843	1,522	1,884	24·32	6·33	7·84
Total South Australia		11,974	4,383	4,982	24·07	8·81	10·02

No. 2.—**Decennial Return** showing the Proportion of Births, Marriages, and Deaths in South Australia to the Estimated Mean Population.

Year.	Proportion to every Thousand of the Population of—		
	Births.	Marriages.	Deaths.
1912	28·51	9·57	10·23
1913	28·87	9·36	10·73
1914	28·97	9·00	10·58
1915	26·42	8·88	10·51
1916	26·84	8·15	11·49
1917	25·62	7·35	9·87
1918	25·15	7·07	9·72
1919	23·61	8·23	11·69
1920	24·71	10·03	10·44
1921	24·07	8·81	10·02

BIRTHS AND DEATHS.

No. 3.—Return showing the Number of Births and Deaths Registered in South Australia in each Quarter of the Year 1921, and the Excess of Births over Deaths.

	Registered during Year.			Quarter.											
				March.			June.			September.			December.		
	Total.	Males.	Females	Total.	M.	F.	Total.	M.	F.	Total.	M.	F.	Total.	M.	F.
Births	11,974	6,122	5,852	2,972	1,550	1,422	3,006	1,524	1,482	3,173	1,628	1,545	2,823	1,420	1,403
Deaths........	4,982	2,655	2,327	1,211	652	559	1,253	682	571	1,429	756	673	1,089	565	524
Excess of Births over Deaths..	6,992	3,467	3,525	1,761	898	863	1,753	842	911	1,744	872	872	1,734	855	879

No. 4.—Return showing the Number of Births and Deaths Registered in South Australia in each Month of the Year 1921.

Month.	Births.			Deaths.		
	Total.	Males.	Females.	Total.	Males.	Females.
January	922	490	432	426	222	204
February	1,010	525	485	425	232	193
March............................	1,040	535	505	360	198	162
April	1,004	505	499	392	212	180
May	1,052	522	530	451	241	210
June	950	497	453	410	229	181
July	1,018	523	495	440	223	217
August	1,078	550	528	541	288	253
September	1,077	555	522	448	245	203
October	915	459	456	321	169	152
November	950	481	469	416	225	191
December	958	480	478	352	171	181
Total	11,974	6,122	5,852	4,982	2,655	2,327

No. 5.—Return showing the Number of Births and Deaths Registered in each Registration District in the Years 1917 to 1921, inclusive.

District.	Births.															Deaths.														
	1917.			1918.			1919.			1920.			1921.			1917.			1918.			1919.			1920.			1921.		
	M.	F.	Total.	M.	F.	Total.	M.	F.	Total.	M.	F.	Total.	M.	F.	Total.	M.	F.	Total.	M.	F.	Total.	M.	F.	Total.	M.	F.	Total.	M.	F.	Total.
Adelaide	1,386	1,318	2,704	1,271	1,333	2,604	1,328	1,161	2,489	1,554	1,440	2,994	1,502	1,442	2,944	882	748	1,630	943	728	1,671	1,140	938	2,078	1,061	817	1,878	1,036	941	1,977
Willunga	23	14	37	17	22	39	26	24	50	26	14	40	13	18	31	9	5	14	9	12	21	5	13	18	7	6	13	7	4	11
Yankalilla	30	24	54	31	27	58	27	21	48	36	34	70	23	30	53	10	2	12	11	7	18	13	7	20	7	7	14	9	7	16
Encounter Bay	29	41	70	26	40	66	27	33	60	33	38	71	39	33	72	21	9	30	7	11	18	15	12	27	21	18	39	26	18	44
Strathalbyn	44	38	82	38	42	80	37	35	72	36	40	76	43	36	79	14	19	33	16	23	39	21	15	36	15	13	28	16	18	34
Robe	50	39	89	36	52	88	46	65	111	59	56	115	52	44	96	25	16	41	9	20	29	26	18	44	14	12	26	16	9	25
Grey	223	180	403	218	203	421	206	192	398	218	217	435	209	191	400	78	57	135	61	41	102	65	66	131	73	67	140	78	77	155
Wellington	220	209	429	218	192	410	206	201	407	229	204	433	217	209	426	50	27	77	53	35	88	53	42	95	59	38	97	69	36	105
Morphett Vale	34	35	69	35	24	59	27	39	66	32	23	55	43	30	73	8	13	21	15	7	22	17	12	29	8	7	15	14	8	22
Mount Barker	41	39	80	42	36	78	44	36	80	51	51	102	37	45	82	9	19	28	21	12	33	20	24	44	17	26	43	23	18	41
Nairne	117	115	232	137	116	253	154	121	275	153	168	321	188	167	355	40	30	70	37	26	63	43	48	91	45	36	81	40	36	76
Talunga	111	77	188	96	76	172	79	66	145	74	67	141	64	67	131	24	24	48	26	23	49	24	24	48	26	25	51	31	31	62
Highercombe	17	23	40	21	16	37	13	16	29	15	7	22	7	5	12	10	5	15	5	5	10	7	2	9	10	6	16	2	6	8
Port Gawler	41	43	84	21	23	44	20	19	39	27	16	43	23	21	44	10	10	20	21	12	33	15	16	31	21	10	31	22	15	37
Crawford	16	21	37	16	14	30	12	14	26	16	9	25	4	12	16	6	7	13	6	6	12	6	3	9	2	4	6	4	3	7
Barossa	109	93	202	121	87	208	100	105	205	109	97	206	115	123	238	31	39	70	26	29	55	41	39	80	43	36	79	34	27	61
Angaston	82	97	179	76	84	160	86	75	161	77	88	165	76	86	162	17	13	30	19	21	40	36	27	63	39	26	65	27	18	45
Kapunda	92	113	205	98	120	218	129	95	224	117	109	226	77	111	188	48	37	85	48	39	87	47	50	97	48	40	88	44	29	73
Gilbert	156	137	293	128	125	253	140	103	243	113	127	240	116	115	231	52	42	94	40	37	77	46	31	77	52	46	98	39	39	78
Burra	138	149	287	159	148	307	160	174	334	192	177	369	220	221	441	60	26	86	54	34	88	87	53	140	82	50	132	98	49	147
Clare	411	419	830	462	446	908	436	458	894	417	425	842	381	382	763	166	116	282	181	106	287	229	141	370	146	122	268	137	112	249
Flinders	250	249	499	251	223	474	245	234	479	217	228	445	256	242	498	41	26	67	59	34	93	69	32	101	60	40	100	66	40	106
Frome	295	263	558	278	278	556	312	233	545	278	255	533	276	289	565	127	81	208	89	80	169	132	81	213	120	83	203	98	90	188
Daly	455	467	922	489	447	936	455	422	877	442	416	858	446	382	828	144	133	277	156	129	285	161	190	351	185	129	314	131	137	268
Upper Wakefield	22	13	35	18	16	34	26	14	40	24	20	44	27	32	59	5	7	12	9	6	15	9	8	17	4	9	13	15	11	26
Port Adelaide	451	437	888	487	456	943	470	421	891	555	463	1,018	538	507	1,045	143	120	263	163	143	306	218	204	422	212	199	411	202	174	376
Hindmarsh	303	304	607	325	294	619	356	298	654	366	362	728	396	361	757	91	84	175	86	96	182	104	131	235	107	122	229	102	102	204
Norwood	616	607	1,223	672	630	1,302	609	609	1,218	712	699	1,411	734	651	1,385	277	252	529	260	238	498	278	321	599	330	275	605	269	272	541
Total	5,762	5,564	11,326	5,787	5,570	11,357	5,776	5,284	11,060	6,178	5,850	12,028	6,122	5,852	11,974	2,398	1,967	4,365	2,430	1,960	4,390	2,927	2,548	5,475	2,814	2,269	5,083	2,655	2,327	4,982

No. 6.—Return showing the Number of Births and Deaths Registered in each Quarter of the Year 1921 in South Australia, and the Excess of Births over Deaths.

Districts.		Registered in the quarter ended last day of—								Births.			Deaths.			Excess of Births over Deaths.
		March.		June.		September.		December.								
		Births.	Deaths.	Births.	Deaths.	Births.	Deaths.	Births.	Deaths.	Total.	M.	F.	Total.	M.	F.	
Metropolitan	City of Adelaide	265	300	262	309	309	336	233	274	1,069	548	521	1,219	655	564	− 150
	Suburbs of Adelaide	1,282	455	1,251	483	1,303	552	1,226	389	5,062	2,622	2,440	1,879	954	925	3,183
Extra-Metropolitan		1,425	456	1,493	461	1,561	541	1,364	426	5,843	2,952	2,891	1,884	1,046	838	3,959
Total		2,972	1,211	3,006	1,253	3,173	1,429	2,823	1,089	11,974	6,122	5,852	4,982	2,655	2,327	6,992

No. 7.—Decennial Return showing the Number of Births Registered in South Australia in each Quarter and in each Year; also showing the Number of Legitimate and Illegitimate Births and Children Legitimated.

	Registered during Year.			Registered in the Quarter ended on the last day of—												Births.		Percentage of Illegitimate to Total Births.	Children Legitimated.
				March.			June.			September.			December.						
	Total.	Males.	Females	Total.	Males.	Females.	Total.	Males	Females.	Total.	Males.	Females.	Total.	Males.	Females.	Legitimate.	Illegitimate.		
1912	12,079	6,168	5,911	2,880	1,458	1,422	2,861	1,472	1,389	3,126	1,575	1,551	3,212	1,663	1,549	11,510	569	4·71	29
1913	12,627	6,505	6,122	3,011	1,583	1,428	3,284	1,652	1,632	3,269	1,692	1,577	3,063	1,578	1,485	12,100	527	4·17	52
1914	12,905	6,668	6,237	3,155	1,628	1,527	3,329	1,712	1,617	3,395	1,737	1,658	3,026	1,591	1,435	12,404	501	3·88	36
1915	11,798	6,076	5,722	2,954	1,475	1,479	3,101	1,620	1,481	2,964	1,540	1,424	2,779	1,441	1,338	11,333	465	3·94	53
1916	11,857	6,200	5,657	2,947	1,546	1,401	3,049	1,575	1,474	3,117	1,625	1,492	2,744	1,454	1,290	11,400	457	3·85	50
1917	11,326	5,762	5,564	2,933	1,503	1,430	2,882	1,461	1,421	2,948	1,524	1,424	2,563	1,274	1,289	10,880	446	3·94	54
1918	11,357	5,787	5.570	2,874	1,463	1,411	2,903	1,483	1,420	2,956	1,497	1,459	2,624	1,344	1,280	10,903	454	4·00	53
1919	11,060	5,776	5,284	2,736	1,419	1,317	2,771	1,446	1,325	2,877	1,515	1,362	2,676	1,396	1,280	10,630	430	3·89	65
1920	12,028	6,178	5,850	2,833	1,457	1,376	3,002	1,541	1,461	3,220	1,649	1,571	2,973	1,531	1,442	11,580	448	3·72	57
1921	11,974	6,122	5,852	2,972	1,550	1,422	3,006	1,524	1,482	3,173	1,628	1,545	2,823	1,420	1,403	11,599	375	3·13	61

No. 8.—Decennial Return showing the Number of Marriages celebrated in South Australia.

Year.	Total.	Registered in the Quarter ended last day of—				Celebrated according to rites of—																					Contracted between—			
		March.	June.	September.	December.	Church of England.	Presbyterian.	Roman Catholic.	Lutheran.	Congregationalist.	Methodist.	Christian Brethren.	Church of Christ.	Free Presbyterian.	Baptist.	Seventh Day Adventist.	City Mission Church.	Greek Orthodox.	Jews.	Unitarians.	Registrars.	Officiating Registrars.	Salvation Army.	Latter-Day Saints.	Theomonostic Christian Church.	New Church.	Bachelors and Spinsters.	Bachelors and Widows.	Widowers and Spinsters.	Widowers and Widows.
1912	4,056	920	1,090	936	1,110	903	213	400	221	264	1,318	23	182	—	300	7	—	—	2	6	152	21	42	2	—	—	3,706	103	180	67
1013	4,094	1,051	1,068	954	1,021	950	221	404	201	252	1,292	18	177	2	321	3	—	—	2	4	177	18	51	1	—	—	3,741	101	173	79
1914	4,009	975	1,149	968	917	956	212	433	214	255	1,192	25	225	3	261	5	—	—	3	1	169	10	44	1	—	—	3,675	101	162	71
1915	3,965	784	954	1,096	1,131	992	218	427	178	235	1,138	14	192	1	307	10	—	—	3	6	163	8	72	1	—	—	3,634	105	150	76
1916	3,602	1,032	937	788	845	889	174	435	185	213	1,042	8	185	—	273	11	—	—	1	4	127	10	44	1	—	—	3,240	103	177	76
1917	3,252	647	946	751	908	772	160	420	215	157	984	11	166	—	207	6	—	—	2	1	99	12	40	—	—	—	2,927	98	170	57
1918	3,190	711	902	770	807	768	140	419	174	153	967	20	181	1	195	11	2	3	1	1	101	11	42	-	—	—	2,834	121	172	63
1919	3,855	744	943	984	1,184	946	191	485	170	189	1,199	17	190	—	268	9	2	1	1	1	132	13	39	2	—	—	3,428	135	202	90
1920	4,881	1,127	1,350	1,205	1,199	1,329	249	558	192	253	1,414	12	260	1	346	5	8	—	3	2	188	12	43	4	1	1	4,391	176	210	104
1921	4,383	1,110	1,152	1,016	1,105	1,150	234	528	187	194	1,372	4	246	1	246	5	6	—	4	3	150	6	41	2	2	2	3,896	158	219	110

No. 9.—RETURN showing the Number of Persons Married, at different Ages, in South Australia in the Year 1921.

Ages	12—		15—		16—		17—		18—		19—		20—		21—		25—		30—		35—		40—		45—		50—		55—		60—		65—		70 and upwards.		Total.		
	M.	F.	M.	F.	M.	F.	M.	F.	M.	F.	M.	F.	M.	F.	M.	F.	M.	F.	M.	F.	M.	F.	M.	F.	M.	F.	M.	F.	M.	F.	M.	F.	M.	F.	M.	F.	M.	F.	Total.
Celebrated in Quarter ended—																																							
March 31	—	1	—	—	—	9	—	17	7	38	6	64	26	60	311	393	398	333	194	104	63	37	45	25	27	12	13	9	6	8	5	—	6	—	3	—	1,110	1,110	2,220
June 30	—	—	—	1	—	1	1	16	3	34	7	61	19	64	274	423	444	309	224	134	77	54	41	22	22	13	14	10	10	4	5	1	5	3	6	2	1,152	1,152	2,304
Sept. 30	—	—	—	—	—	7	1	17	4	27	10	51	19	54	248	370	382	292	185	93	72	48	34	23	22	14	13	7	11	6	3	3	8	1	4	3	1,016	1,016	2,032
Dec. 31	—	—	—	2	1	3	—	17	2	36	19	59	15	66	288	389	388	302	194	127	103	54	41	21	16	11	14	7	9	6	5	4	6	1	4	—	1,105	1,105	2,210
Total	—	1	—	3	1	20	2	67	16	135	42	235	79	244	1,121	1,575	1,612	1,236	797	458	315	193	161	91	87	50	54	33	36	24	18	8	25	5	17	5	4,383	4,383	8,766
Widowers and Spinsters	—	—	—	2	—	1	—	—	—	4	—	5	—	6	2	28	21	53	40	39	49	32	36	25	27	14	16	6	9	2	6	1	10	1	3	—	219	219	438
Widowers and Widows	—	—	—	—	—	—	—	—	—	—	—	—	—	—	—	—	1	8	5	14	13	12	16	16	10	16	19	13	12	17	10	6	10	4	14	4	110	110	220
Bachelors and Widows	—	—	—	—	—	—	—	—	—	—	—	—	—	—	15	10	37	32	31	37	24	40	21	16	14	9	5	8	7	4	—	1	4	—	—	1	158	158	316
Signatures by marks	—	—	—	—	—	—	—	—	—	—	—	1	—	—	—	1	1	—	—	—	1	—	1	2	—	—	—	—	1	—	—	—	—	—	—	1	4	5	9

No. 10.—DECENNIAL RETURN showing the Number of Deaths Registered in South Australia in each Year; also showing the Number Registered in each Quarter, and Excess of Births over Deaths in each Year.

Year.	Registered during Year.			Registered in the Quarter ended on the last day of—												Number of Births.	Excess of Births over Deaths.
				March.			June.			September.			December.				
	Total.	Males.	Females.	Total.	Males.	Females.	Total.	Males.	Females.	Total.	Males.	Females.	Total.	Males.	Females.		
1912	4,336	2,409	1,927	1,088	610	478	1,124	628	496	1,130	604	526	994	567	427	12,079	7,743
1913	4,693	2,563	2,130	1,126	610	516	1,164	641	523	1,176	641	535	1,227	671	556	12,627	7,934
1914	4,713	2,621	2,092	1,162	634	528	1,136	618	518	1,188	684	504	1,227	685	542	12,905	8,192
1915	4,694	2,587	2,107	1,131	600	531	1,146	640	506	1,204	692	512	1,213	655	558	11,798	7,104
1916	5,077	2,721	2,356	1,369	727	642	1,277	690	587	1,348	717	631	1,083	587	496	11,857	6,780
1917	4,365	2,398	1,967	1,101	594	507	1,077	597	480	1,124	634	490	1,063	573	490	11,326	6,961
1918	4,390	2,430	1,960	1,053	569	484	998	564	434	1,296	703	593	1,043	594	449	11,357	6,967
1919	5,475	2,927	2,548	1,043	566	477	1,668	915	753	1,553	789	764	1,211	657	554	11,060	5,585
1920	5,083	2,814	2,269	1,214	678	536	1,299	722	577	1,425	782	643	1,145	632	513	12,028	6,945
1921	4,982	2,655	2,327	1,211	652	559	1,253	682	571	1,429	756	673	1,089	565	524	11,974	6,992

No. 11.—Decennial Return showing the Number of Deaths in South Australia in each Month.

Month.	1912.	1913.	1914.	1915.	1916.	1917.	1918.	1919.	1920.	1921.
January	366	420	415	430	476	421	377	326	405	426
February	372	338	356	355	495	318	336	343	421	425
March	350	368	391	346	398	362	340	374	388	360
April	362	383	388	355	390	322	297	454	390	392
May	407	382	383	380	451	351	316	671	441	451
June	355	399	365	411	436	404	385	543	468	410
July	396	424	454	394	452	366	384	507	446	440
August	376	387	369	415	476	383	475	519	522	541
September	358	365	365	395	420	375	437	527	457	448
October	331	418	399	373	379	364	381	419	306	321
November	320	341	417	386	379	331	332	335	343	416
December	343	468	411	454	325	368	330	457	496	352
Total	4,336	4,693	4,713	4,694	5,077	4,365	4,390	5,475	5,083	4,982

No. 12.—Decennial Return showing the Number of Deaths in South Australia at Different Periods of Age.

Years.	Age.																				
	Under 1 year.			1 and under 20.			20 and under 40.			40 and under 60.			60 and under 80.			80 and above.			Totals.		
	M.	F.	Total.	M.	F.	Total.	M.	F.	Total.	M.	F.	Total.	M.	F.	Total.	M.	F.	Total.	M.	F.	Total.
1912	429	315	744	224	206	430	329	292	621	474	293	767	707	572	1,279	246	249	495	2,409	1,927	4,336
1913	505	380	885	279	230	509	332	325	657	501	345	846	722	570	1,292	224	280	504	2,563	2,130	4,693
1914	579	402	981	242	200	462	375	325	700	475	337	812	713	549	1,262	237	259	496	2,621	2,092	4,713
1915	448	346	794	270	227	497	395	341	736	489	342	831	735	554	1,289	250	297	547	2,587	2,107	4,694
1916	499	374	873	350	361	711	312	359	671	475	358	833	826	608	1,434	259	296	555	2,721	2,356	5,077
1917	351	257	608	239	212	451	298	323	621	502	325	827	758	602	1,360	250	248	498	2,398	1,967	4,365
1918	333	249	582	257	196	453	300	305	605	484	375	859	830	579	1,409	226	256	482	2,430	1,960	4,390
1919	390	318	708	296	267	563	544	525	1,069	593	461	1,054	866	672	1,538	238	305	543	2,927	2,548	5,475
1920	457	350	807	355	296	651	341	320	661	473	325	798	903	631	1,534	285	347	632	2,814	2,269	5,083
1921	436	347	783	283	288	571	318	373	691	509	369	878	880	674	1,554	229	276	505	2,655	2,327	4,982

No. 13.—RETURN showing the Causes of Deaths at Different Periods of Life in South Australia in the Year 1921.

Cause of Death.	Males.																									
	Ages at Death.																									
	All Ages.	Under 1 Year.	1—2	2—3	3—4	4—5	5—10	10—15	15—20	20—25	25—30	30—35	35—40	40—45	45—50	50—55	55—60	60—65	65—70	70—75	75—80	80—85	85—90	90—95	95 and Over.	Not Stated
I.A.—Epidemic General Diseases.																										
1 Typhoid Fever	21	—	—	—	—	—	—	1	5	5	3	1	1	1	—	1	3	—	—	—	—	—	—	—	—	—
2 Exanthematic Typhus	—	—	—	—	—	—	—	—	—	—	—	—	—	—	—	—	—	—	—	—	—	—	—	—	—	—
3 Recurrent or Relapsing Fever	—	—	—	—	—	—	—	—	—	—	—	—	—	—	—	—	—	—	—	—	—	—	—	—	—	—
4 Malaria	—	—	—	—	—	—	—	—	—	—	—	—	—	—	—	—	—	—	—	—	—	—	—	—	—	—
5 Smallpox	—	—	—	—	—	—	—	—	—	—	—	—	—	—	—	—	—	—	—	—	—	—	—	—	—	—
6 Measles	5	1	1	1	—	—	2	—	—	—	—	—	—	—	—	—	—	—	—	—	—	—	—	—	—	—
7 Scarlet Fever	3	—	—	—	—	1	2	—	—	—	—	—	—	—	—	—	—	—	—	—	—	—	—	—	—	—
8 Whooping Cough	8	3	4	—	1	—	—	—	—	—	—	—	—	—	—	—	—	—	—	—	—	—	—	—	—	—
9 { Diphtheria	55	1	9	8	4	6	20	5	—	—	1	—	—	1	—	—	—	—	—	—	—	—	—	—	—	—
{ Croup	—	—	—	—	—	—	—	—	—	—	—	—	—	—	—	—	—	—	—	—	—	—	—	—	—	—
10 Influenza, Grippe	14	—	—	—	—	—	1	—	—	1	—	1	2	3	—	1	1	—	1	1	2	—	—	—	—	—
11 Miliary Fever	—	—	—	—	—	—	—	—	—	—	—	—	—	—	—	—	—	—	—	—	—	—	—	—	—	—
12 Asiatic Cholera	—	—	—	—	—	—	—	—	—	—	—	—	—	—	—	—	—	—	—	—	—	—	—	—	—	—
13 Cholera Nostras	—	—	—	—	—	—	—	—	—	—	—	—	—	—	—	—	—	—	—	—	—	—	—	—	—	—
14 Dysentery	6	—	—	—	—	—	—	—	—	—	—	—	—	—	—	1	1	2	2	—	—	—	—	—	—	—
15 Pest, Plague	—	—	—	—	—	—	—	—	—	—	—	—	—	—	—	—	—	—	—	—	—	—	—	—	—	—
16 Yellow Fever	—	—	—	—	—	—	—	—	—	—	—	—	—	—	—	—	—	—	—	—	—	—	—	—	—	—
17 Leprosy	—	—	—	—	—	—	—	—	—	—	—	—	—	—	—	—	—	—	—	—	—	—	—	—	—	—
18 Erysipelas	4	1	—	—	—	—	1	—	—	—	—	1	—	—	1	—	—	—	—	—	—	—	—	—	—	—
19 Other Epidemic Diseases	—	—	—	—	—	—	—	—	—	—	—	—	—	—	—	—	—	—	—	—	—	—	—	—	—	—
Total	116	6	14	9	5	7	26	6	5	6	4	3	3	5	1	3	5	2	3	1	2	—	—	—	—	—
I.B.—Other General Diseases.																										
20 Purulent Infection and Septicæmia (Non-Puerperal)	2	—	—	—	—	—	—	—	1	—	—	—	—	1	—	—	—	—	—	—	—	—	—	—	—	—
21 Glanders	—	—	—	—	—	—	—	—	—	—	—	—	—	—	—	—	—	—	—	—	—	—	—	—	—	—
22 Anthrax	—	—	—	—	—	—	—	—	—	—	—	—	—	—	—	—	—	—	—	—	—	—	—	—	—	—
23 Rabies	—	—	—	—	—	—	—	—	—	—	—	—	—	—	—	—	—	—	—	—	—	—	—	—	—	—
24 Tetanus	6	—	1	—	—	—	1	—	—	—	—	1	2	—	—	—	—	1	—	—	—	—	—	—	—	—
25 Mycoses	—	—	—	—	—	—	—	—	—	—	—	—	—	—	—	—	—	—	—	—	—	—	—	—	—	—
26 Pellagra	—	—	—	—	—	—	—	—	—	—	—	—	—	—	—	—	—	—	—	—	—	—	—	—	—	—
27 Beriberi	—	—	—	—	—	—	—	—	—	—	—	—	—	—	—	—	—	—	—	—	—	—	—	—	—	—
28 Tuberculosis of the Lungs	170	—	1	—	—	—	—	—	14	13	22	31	16	12	16	12	13	5	7	3	4	1	—	—	—	—
29 Acute Miliary Tuberculosis	8	1	—	—	—	—	2	—	1	1	—	2	—	—	1	—	—	—	—	—	—	—	—	—	—	—
30 Tuberculous Meningitis	15	2	—	—	2	4	1	1	1	1	1	1	—	1	—	—	—	—	—	—	—	—	—	—	—	—
31 Abdominal Tuberculosis	5	—	—	2	—	—	—	—	—	—	—	1	—	—	—	1	1	—	—	—	—	—	—	—	—	—
32 Pott's Disease	5	—	—	—	—	—	—	—	—	1	—	2	—	—	1	—	—	1	—	—	—	—	—	—	—	—
33 White Swelling	1	—	—	—	—	—	—	—	—	—	—	1	—	—	—	—	—	—	—	—	—	—	—	—	—	—
34 Tuberculosis of Other Organs	3	—	—	1	—	—	—	—	1	—	—	—	1	—	—	—	—	—	—	—	—	—	—	—	—	—
35 Disseminated Tuberculosis	3	—	1	—	—	—	—	—	—	1	—	—	1	—	—	—	—	—	—	—	—	—	—	—	—	—
36 Rickets	1	—	—	—	—	—	—	—	—	—	—	—	—	—	—	—	—	—	1	—	—	—	—	—	—	—
37 Syphilis	5	3	—	—	—	—	—	—	—	—	—	—	—	—	—	1	1	—	—	—	—	—	—	—	—	—
38 Gonococcus Infection	1	1	—	—	—	—	—	—	—	—	—	—	—	—	—	—	—	—	—	—	—	—	—	—	—	—
39 Cancer and other Malignant Tumors: Of the Buccal Cavity	27	—	—	—	—	—	—	—	—	—	—	1	1	3	3	1	4	3	4	5	1	—	1	—	—	—
40 Of the Stomach, of the Liver	93	—	—	—	—	—	—	—	—	—	—	1	2	1	5	11	15	16	19	13	9	1	—	—	—	—
41 Of the Peritnm., Intes., and Rect.	34	—	—	—	—	—	—	—	—	—	—	—	2	1	—	4	5	5	5	2	6	4	—	—	—	—
42 Of the Female Genital Organs	—	—	—	—	—	—	—	—	—	—	—	—	—	—	—	—	—	—	—	—	—	—	—	—	—	—
43 Of the Breast	—	—	—	—	—	—	—	—	—	—	—	—	—	—	—	—	—	—	—	—	—	—	—	—	—	—
44 Of the Skin	10	—	—	—	—	—	—	—	—	—	—	—	—	—	1	—	3	2	—	1	2	1	—	—	—	—
45 Of other Organs or Organs not specified	75	—	—	1	—	—	1	—	—	—	2	—	1	1	7	4	5	16	11	18	3	4	1	—	—	—
46 Other Tumors, except those of the Female Genital Organs	1	1	—	—	—	—	—	—	—	—	—	—	—	—	—	—	—	—	—	—	—	—	—	—	—	—
47 Acute Articular Rheumatism	12	—	—	—	—	1	1	2	2	—	—	1	—	—	2	—	—	—	2	1	—	—	—	—	—	—
48 Chronic Rheumatism and Gout	4	—	—	—	—	—	—	—	—	—	—	—	—	—	—	—	—	2	1	1	—	—	—	—	—	—
49 Scurvy	—	—	—	—	—	—	—	—	—	—	—	—	—	—	—	—	—	—	—	—	—	—	—	—	—	—
50 Diabetes	34	—	—	—	—	—	1	—	—	1	1	1	1	1	2	2	3	3	7	1	4	6	—	—	—	—
51 Exophthalmic Goitre	1	—	—	—	—	—	—	—	—	—	—	—	—	—	—	—	—	—	—	1	—	—	—	—	—	—
52 Addison's Disease	1	—	—	—	—	—	—	—	—	—	1	—	—	—	—	—	—	—	—	—	—	—	—	—	—	—
53 Leuchæmia	10	1	—	—	—	—	1	—	—	—	—	—	2	2	—	1	1	—	1	1	—	—	—	—	—	—
54 Anæmia, Chlorosis	15	—	—	—	—	—	—	1	1	—	—	—	1	—	1	2	2	3	2	1	1	—	—	—	—	—
55 Other General Diseases	4	—	1	—	—	—	—	—	—	—	1	—	—	—	—	—	—	1	1	—	—	—	—	—	—	—
56 Acute or Chronic Alcoholism	10	—	—	—	—	—	—	—	—	—	—	1	1	1	3	—	2	1	1	—	—	—	—	—	—	—
57 Chronic Lead Poisoning	4	—	—	—	—	—	—	—	—	—	—	—	1	1	—	—	—	—	2	—	—	—	—	—	—	—
58 Other Chronic Poisonings (Occupational)	—	—	—	—	—	—	—	—	—	—	—	—	—	—	—	—	—	—	—	—	—	—	—	—	—	—
59 Other Chronic Poisonings	—	—	—	—	—	—	—	—	—	—	—	—	—	—	—	—	—	—	—	—	—	—	—	—	—	—
Total	560	9	4	4	2	5	8	4	21	18	28	44	32	25	42	39	55	59	64	48	30	17	2	—	—	—
II.—Diseases of Nervous System and of Organs of Special Sense.																										
60 Encephalitis	8	3	—	—	1	—	—	—	—	2	—	—	—	—	—	—	—	—	2	—	—	—	—	—	—	—
61 Simple Meningitis	16	6	2	—	—	—	3	1	2	1	—	—	—	1	—	—	—	—	—	—	—	—	—	—	—	—
61A Epidemic Cerebro-Spinal Meningitis	4	—	—	—	—	—	—	—	1	—	—	1	1	1	—	—	—	—	—	—	—	—	—	—	—	—
62 Locomotor Ataxia	4	—	—	—	—	—	—	—	—	—	—	—	—	—	—	3	—	1	—	—	—	—	—	—	—	—
63 Other Diseases of Spinal Cord	11	—	—	—	—	—	—	—	2	—	—	—	—	—	2	—	—	2	—	3	1	1	—	—	—	—
64 Cerebral Hæmorrhage, Apoplexy	117	—	—	—	—	—	—	—	—	—	1	1	3	—	5	9	8	19	21	13	19	14	4	—	—	—
65 Softening of the Brain	5	—	—	—	—	—	—	—	—	—	—	—	—	—	—	—	—	1	—	1	—	2	1	—	—	—
66 Paralysis, without specified cause	25	—	—	—	—	—	—	—	—	—	—	—	—	1	—	—	1	4	6	6	3	2	2	—	—	—
67 General Paralysis of the Insane	9	—	—	—	—	—	—	—	—	—	—	1	1	1	4	1	—	—	—	1	—	—	—	—	—	—
68 Other Forms of Mental Alienation	8	—	—	—	—	—	—	—	—	2	—	—	—	1	2	1	—	—	1	1	—	—	—	—	—	—
69 Epilepsy	8	—	—	—	—	—	1	1	—	1	1	—	2	—	1	—	—	—	1	—	—	—	—	—	—	—
70 Convulsions, Non-Puerperal (5 years and over)	—	—	—	—	—	—	—	—	—	—	—	—	—	—	—	—	—	—	—	—	—	—	—	—	—	—
71 Convulsions (under 5 years)	8	7	1	—	—	—	—	—	—	—	—	—	—	—	—	—	—	—	—	—	—	—	—	—	—	—
72 Chorea	1	—	—	—	—	—	—	—	—	—	—	1	—	—	—	—	—	—	—	—	—	—	—	—	—	—
73 Neuralgia and Neuritis	—	—	—	—	—	—	—	—	—	—	—	—	—	—	—	—	—	—	—	—	—	—	—	—	—	—
74 Other Diseases of Nervous System	11	—	—	—	1	1	1	1	2	—	—	—	1	1	2	1	—	—	—	—	—	—	—	—	—	—
75 Diseases of the Eyes and their Annexa	—	—	—	—	—	—	—	—	—	—	—	—	—	—	—	—	—	—	—	—	—	—	—	—	—	—
76 Diseases of the Ears	3	1	—	—	—	—	1	—	—	—	—	—	—	—	—	1	—	—	—	—	—	—	—	—	—	—
Total	238	17	3	—	2	1	6	3	7	6	2	4	8	6	16	16	9	27	31	25	23	19	7	—	—	—

No. 13.—RETURN showing the Causes of Deaths at Different Periods of Life in South Australia in the Year 1921—*continued.*

	Cause of Death.	FEMALES.																									
		Ages at Death.																									
		All Ages.	Under 1 Year.	1—2	2—3	3—4	4—5	5—10	10—15	15—20	20—25	25—30	30—35	35—40	40—45	45—50	50—55	55—60	60—65	65—70	70—75	75—80	80—85	85—90	90—95	95 and Over.	Not Stated
	IA.—*Epidemic General Diseases.*																										
1	Typhoid Fever	14	—	—	—	—	—	—	2	2	2	4	—	1	—	—	—	2	—	1	—	—	—	—	—	—	—
2	Exanthematic Typhus	—	—	—	—	—	—	—	—	—	—	—	—	—	—	—	—	—	—	—	—	—	—	—	—	—	—
3	Recurrent or Relapsing Fever	—	—	—	—	—	—	—	—	—	—	—	—	—	—	—	—	—	—	—	—	—	—	—	—	—	—
4	Malaria	—	—	—	—	—	—	—	—	—	—	—	—	—	—	—	—	—	—	—	—	—	—	—	—	—	—
5	Smallpox	—	—	—	—	—	—	—	—	—	—	—	—	—	—	—	—	—	—	—	—	—	—	—	—	—	—
6	Measles	10	3	—	1	—	1	1	2	—	—	—	1	1	—	—	—	—	—	—	—	—	—	—	—	—	—
7	Scarlet Fever	1	—	—	—	—	—	1	—	—	—	—	—	—	—	—	—	—	—	—	—	—	—	—	—	—	—
8	Whooping Cough	16	11	3	2	—	—	—	—	—	—	—	—	—	—	—	—	—	—	—	—	—	—	—	—	—	—
9	Diphtheria	70	4	9	3	7	6	28	6	3	1	—	2	—	1	—	—	—	—	—	—	—	—	—	—	—	—
	Croup	—	—	—	—	—	—	—	—	—	—	—	—	—	—	—	—	—	—	—	—	—	—	—	—	—	—
10	Influenza, Grippe	17	—	—	—	—	—	—	—	1	2	2	1	1	1	—	—	2	1	2	2	—	1	1	—	—	—
11	Miliary Fever	—	—	—	—	—	—	—	—	—	—	—	—	—	—	—	—	—	—	—	—	—	—	—	—	—	—
12	Asiatic Cholera	—	—	—	—	—	—	—	—	—	—	—	—	—	—	—	—	—	—	—	—	—	—	—	—	—	—
13	Cholera Nostras	—	—	—	—	—	—	—	—	—	—	—	—	—	—	—	—	—	—	—	—	—	—	—	—	—	—
14	Dysentery	4	2	—	—	—	—	—	—	—	—	—	—	—	—	—	—	1	1	—	—	—	—	—	—	—	—
15	Pest, Plague	—	—	—	—	—	—	—	—	—	—	—	—	—	—	—	—	—	—	—	—	—	—	—	—	—	—
16	Yellow Fever	—	—	—	—	—	—	—	—	—	—	—	—	—	—	—	—	—	—	—	—	—	—	—	—	—	—
17	Leprosy	—	—	—	—	—	—	—	—	—	—	—	—	—	—	—	—	—	—	—	—	—	—	—	—	—	—
18	Erysipelas	3	—	—	—	—	—	—	—	—	—	—	—	—	—	—	1	—	—	2	—	—	—	—	—	—	—
19	Other Epidemic Diseases	—	—	—	—	—	—	—	—	—	—	—	—	—	—	—	—	—	—	—	—	—	—	—	—	—	—
	Total	135	20	12	6	7	7	30	10	6	5	6	4	3	2	—	1	5	2	5	2	—	1	1	—	—	—
	IB.—*Other General Diseases.*																										
20	Purulent Infection and Septicæmia (Non-puerperal)	7	—	—	—	1	—	—	1	—	—	—	1	3	—	—	—	—	—	—	1	—	—	—	—	—	—
21	Glanders	—	—	—	—	—	—	—	—	—	—	—	—	—	—	—	—	—	—	—	—	—	—	—	—	—	—
22	Anthrax	—	—	—	—	—	—	—	—	—	—	—	—	—	—	—	—	—	—	—	—	—	—	—	—	—	—
23	Rabies	—	—	—	—	—	—	—	—	—	—	—	—	—	—	—	—	—	—	—	—	—	—	—	—	—	—
24	Tetanus	5	—	—	—	—	—	2	—	1	—	—	1	—	—	—	—	—	—	—	—	1	—	—	—	—	—
25	Mycoses	—	—	—	—	—	—	—	—	—	—	—	—	—	—	—	—	—	—	—	—	—	—	—	—	—	—
26	Pellagra	—	—	—	—	—	—	—	—	—	—	—	—	—	—	—	—	—	—	—	—	—	—	—	—	—	—
27	Beriberi	—	—	—	—	—	—	—	—	—	—	—	—	—	—	—	—	—	—	—	—	—	—	—	—	—	—
28	Tuberculosis of the Lungs	146	—	1	1	—	—	—	3	11	27	38	14	18	9	9	4	5	1	4	—	1	—	—	—	—	—
29	Acute Miliary Tuberculosis	9	—	1	—	1	1	—	—	1	—	1	2	2	—	—	—	—	—	—	—	—	—	—	—	—	—
30	Tuberculous Meningitis	18	1	2	—	2	—	3	2	2	2	—	1	1	—	—	—	2	—	—	—	—	—	—	—	—	—
31	Abdominal Tuberculosis	6	—	—	—	—	—	—	—	1	—	1	1	—	—	—	1	2	—	—	—	—	—	—	—	—	—
32	Pott's Disease	1	—	—	—	—	—	—	—	—	—	—	1	—	—	—	—	—	—	—	—	—	—	—	—	—	—
33	White Swelling	1	—	—	—	—	—	—	1	—	—	—	—	—	—	—	—	—	—	—	—	—	—	—	—	—	—
34	Tuberculosis of other Organs	3	—	—	—	—	—	—	—	—	1	—	1	—	—	—	—	—	—	—	—	1	—	—	—	—	—
35	Disseminated Tuberculosis	1	—	—	—	—	—	1	—	—	—	—	—	—	—	—	—	—	—	—	—	—	—	—	—	—	—
36	Rickets	—	—	—	—	—	—	—	—	—	—	—	—	—	—	—	—	—	—	—	—	—	—	—	—	—	—
37	Syphilis	5	5	—	—	—	—	—	—	—	—	—	—	—	—	—	—	—	—	—	—	—	—	—	—	—	—
38	Gonococcus Infection	1	1	—	—	—	—	—	—	—	—	—	—	—	—	—	—	—	—	—	—	—	—	—	—	—	—
39	Cancer and other Malignant Tumors. Of the Buccal Cavity	4	—	—	—	—	—	—	—	—	—	—	—	—	—	1	—	—	1	—	1	—	—	1	—	—	—
40	Of the Stomach, of the Liver	56	—	—	—	—	—	—	—	—	—	—	2	—	1	3	2	5	6	16	9	9	1	1	1	—	—
41	Of the Peritnm., Intes., and Rect.	28	—	—	—	—	—	—	—	—	—	—	—	1	1	—	2	3	1	7	6	3	—	2	2	—	—
42	Of the Female Genital Organs	55	—	—	—	—	—	—	—	1	—	—	2	3	2	7	11	10	11	1	1	5	1	—	—	—	—
43	Of the Breast	32	—	—	—	—	—	—	—	—	—	—	—	2	4	4	4	4	4	6	2	2	—	—	—	—	—
44	Of the Skin	7	—	—	—	—	—	—	—	—	—	—	—	—	—	—	—	1	1	3	—	1	1	—	—	—	—
45	Of other Organs, or Organs not specified	36	—	—	—	—	—	1	—	1	1	—	1	2	2	1	3	1	9	5	5	1	2	1	—	—	—
46	Other Tumors, except those of the Female Genital Organs	4	—	—	—	—	—	—	—	—	—	—	—	—	—	—	—	—	1	1	1	—	1	—	—	—	—
47	Acute Articular Rheumatism	15	—	—	—	1	—	5	—	1	—	—	—	1	2	1	1	—	—	1	—	1	1	—	—	—	—
48	Chronic Rheumatism and Gout	4	—	—	—	—	—	—	—	—	—	—	—	—	1	—	—	—	1	1	1	—	—	—	—	—	—
49	Scurvy	—	—	—	—	—	—	—	—	—	—	—	—	—	—	—	—	—	—	—	—	—	—	—	—	—	—
50	Diabetes	58	—	—	—	—	—	—	1	1	—	2	2	2	2	4	2	6	8	7	13	6	2	—	—	—	—
51	Exophthalmic Goitre	6	—	—	—	—	—	—	—	—	—	—	2	1	1	1	—	1	—	—	—	—	—	—	—	—	—
52	Addison's Disease	—	—	—	—	—	—	—	—	—	—	—	—	—	—	—	—	—	—	—	—	—	—	—	—	—	—
53	Leuchæmia	6	—	—	—	—	—	—	—	—	1	—	2	—	1	1	—	—	—	1	—	—	—	—	—	—	—
54	Anæmia, Chlorosis	23	—	—	—	—	—	—	—	—	—	2	—	1	—	1	4	2	4	3	4	1	1	—	—	—	—
55	Other General Diseases	3	—	—	—	—	—	—	—	—	—	—	—	—	—	1	—	2	—	—	—	—	—	—	—	—	—
56	Acute or Chronic Alcoholism	1	—	—	—	—	—	—	—	—	—	—	—	—	—	1	—	—	—	—	—	—	—	—	—	—	—
57	Chronic Lead Poisoning	—	—	—	—	—	—	—	—	—	—	—	—	—	—	—	—	—	—	—	—	—	—	—	—	—	—
58	Other Chronic Poisonings (Occupational)	—	—	—	—	—	—	—	—	—	—	—	—	—	—	—	—	—	—	—	—	—	—	—	—	—	—
59	Other Chronic Poisonings	—	—	—	—	—	—	—	—	—	—	—	—	—	—	—	—	—	—	—	—	—	—	—	—	—	—
	Total	541	7	4	1	5	1	12	8	20	32	44	33	37	26	35	34	44	48	56	44	32	10	5	3	—	—
	II.—*Diseases of Nervous System and of Organs of Special Sense.*																										
60	Encephalitis	3	1	—	—	—	—	1	—	—	—	—	—	—	1	—	—	—	—	—	—	—	—	—	—	—	—
61	Simple Meningitis	14	6	—	—	2	1	1	1	2	—	—	1	—	—	—	—	—	—	—	—	—	—	—	—	—	—
61A	Epidemic Cerebro-Spinal Meningitis	1	—	—	—	—	—	—	—	—	—	1	—	—	—	—	—	—	—	—	—	—	—	—	—	—	—
62	Locomotor Ataxia	—	—	—	—	—	—	—	—	—	—	—	—	—	—	—	—	—	—	—	—	—	—	—	—	—	—
63	Other Diseases of Spinal Cord	7	—	—	—	—	—	1	—	—	—	—	—	—	—	1	1	1	—	1	2	—	—	—	—	—	—
64	Cerebral Hæmorhage, Apoplexy	132	—	—	—	—	—	—	—	1	—	1	2	4	1	4	11	12	24	14	13	18	18	7	1	1	—
65	Softening of the Brain	6	—	—	—	—	—	—	—	—	—	—	—	—	—	—	—	—	2	—	2	1	—	1	—	—	—
66	Paralysis, without Specified Cause	19	—	—	—	—	—	—	—	—	—	—	—	—	—	—	—	—	1	5	1	7	2	2	—	1	—
67	General Paralysis of the Insane.	2	—	—	—	—	—	—	—	—	—	—	—	—	1	—	1	—	—	—	—	—	—	—	—	—	—
68	Other Forms of Mental Alienation	9	—	—	—	—	—	—	—	—	1	—	—	—	—	—	2	1	3	1	—	—	1	—	—	—	—
69	Epilepsy	10	1	—	—	—	—	1	1	1	1	1	1	—	—	1	1	1	—	—	—	—	—	—	—	—	—
70	Convulsions [Non-Puerperal (5 years and over)]	3	—	—	—	—	—	—	—	—	2	—	1	—	—	—	—	—	—	—	—	—	—	—	—	—	—
71	Convulsions (under 5 years)	10	7	2	1	—	—	—	—	—	—	—	—	—	—	—	—	—	—	—	—	—	—	—	—	—	—
72	Chorea	—	—	—	—	—	—	—	—	—	—	—	—	—	—	—	—	—	—	—	—	—	—	—	—	—	—
73	Neuralgia and Neuritis	—	—	—	—	—	—	—	—	—	—	—	—	—	—	—	—	—	—	—	—	—	—	—	—	—	—
74	Other Diseases of Nervous System	14	1	—	1	—	—	—	—	—	1	1	2	—	1	3	2	—	1	—	—	—	1	—	—	—	—
75	Diseases of the Eye and their Annexa	—	—	—	—	—	—	—	—	—	—	—	—	—	—	—	—	—	—	—	—	—	—	—	—	—	—
76	Diseases of the Ears	3	—	—	—	—	—	1	—	—	—	—	1	—	—	—	1	—	—	—	—	—	—	—	—	—	—
	Total	233	16	2	2	2	1	5	2	4	5	4	8	4	4	9	19	15	31	21	18	26	22	10	1	2	—

No. 13—Return showing the Causes of Deaths at Different Periods of Life in South Australia in the Year 1921—*continued.*

Cause of Death.	Males.																								
	Ages at Death.																								
	All Ages.	Under 1 Year.	1—2	2—3	3—4	4—5	5—10	10—15	15—20	20—25	25—30	30—35	35—40	40—45	45—50	50—55	55—60	60—65	65—70	70—75	75—80	80—85	85—90	90—95	95 and Over.	Not Stated
III.—*Diseases of Circulatory System.*																									
77 Pericarditis	1	—	—	—	—	—	1	—	—	—	—	—	—	—	—	—	—	—	—	—	—	—	—	—	—	—
78 Acute Endocarditis	24	—	—	—	—	—	1	1	2	4	2	—	1	3	1	2	2	2	1	1	1	—	—	—	—	—
79 Organic Diseases of the Heart	274	—	—	—	—	—	1	4	3	2	2	6	6	4	7	17	32	35	40	45	42	17	8	3	—	—
80 Angina Pectoris	5	—	—	—	—	—	—	—	—	—	—	—	—	—	—	1	—	3	—	—	—	1	—	—	—	—
81 Diseases of Arteries, Atheroma, Aneurism, &c.	37	—	—	—	—	—	—	—	—	—	—	1	1	2	2	2	6	5	4	6	4	2	2	—	—	—
82 Embolism and Thrombosis	12	—	—	—	—	—	—	—	—	—	—	—	—	1	—	—	—	1	5	1	3	—	1	—	—	—
83 Diseases of Veins (Varices, Hæmorrhoids, Phlebitisa, &c.)	—	—	—	—	—	—	—	—	—	—	—	—	—	—	—	—	—	—	—	—	—	—	—	—	—	—
84 Diseases of Lympthic System—Lymphangitis, &c.	—	—	—	—	—	—	—	—	—	—	—	—	—	—	—	—	—	—	—	—	—	—	—	—	—	—
85 Hæmorrhages, other Diseases of Circulatory System	3	—	—	—	—	—	—	—	—	—	1	—	—	—	—	—	—	1	—	—	—	1	—	—	—	—
Total	356	—	—	—	—	—	3	5	5	6	5	7	8	10	10	22	40	47	50	53	50	21	11	3	—	—
IV.—*Diseases of Respiratory System.*																									
86 Diseases of Nasal Fossæ	—	—	—	—	—	—	—	—	—	—	—	—	—	—	—	—	—	—	—	—	—	—	—	—	—	—
87 Diseases of Larynx	3	—	—	2	1	—	—	—	—	—	—	—	—	—	—	—	—	—	—	—	—	—	—	—	—	—
88 Diseases of Thyroid Body	—	—	—	—	—	—	—	—	—	—	—	—	—	—	—	—	—	—	—	—	—	—	—	—	—	—
89 Acute Bronchitis	19	6	2	2	2	—	—	—	—	—	—	—	—	—	—	—	—	—	1	1	3	2	—	—	—	—
90 Chronic Bronchitis	32	—	—	—	—	—	—	—	—	—	—	—	—	1	—	1	2	3	7	4	6	4	2	2	—	—
91 Broncho-Pneumonia	49	18	2	—	1	—	2	1	—	—	—	2	4	—	2	2	1	1	4	5	1	2	—	1	—	—
92 Pneumonia	116	14	5	1	3	—	3	1	4	4	2	6	6	6	14	5	7	12	6	9	5	2	1	—	—	—
93 Pleurisy	9	—	—	—	—	—	—	—	—	—	1	—	2	1	2	—	—	—	—	1	1	—	1	—	—	—
94 Pulmonary Congestion, Pulmonary Apoplexy	4	—	—	—	—	—	—	—	—	—	1	—	—	—	—	—	—	—	—	—	2	1	—	—	—	—
95 Gangrene of Lung	—	—	—	—	—	—	—	—	—	—	—	—	—	—	—	—	—	—	—	—	—	—	—	—	—	—
96 Asthma	3	—	—	—	—	—	—	—	—	—	—	—	—	1	—	—	—	—	1	1	—	—	—	—	—	—
97 Pulmonary Emphysema	—	—	—	—	—	—	—	—	—	—	—	—	—	—	—	—	—	—	—	—	—	—	—	—	—	—
98 Other Diseases of Respiratory System, except Phthisis	10	—	—	—	—	—	—	—	—	—	—	1	3	—	1	—	1	1	—	1	1	1	—	—	—	—
Total	245	38	9	5	7	—	5	2	4	4	4	9	15	9	19	8	11	17	19	22	19	12	4	3	—	—
V. *Diseases of Digestive System.*																									
99 Diseases of Mouth and its Annexa	2	1	—	—	—	—	—	1	—	—	—	—	—	—	—	—	—	—	—	—	—	—	—	—	—	—
100 Diseases of Pharynx	9	—	1	1	—	1	1	1	1	—	1	—	—	—	—	1	—	—	—	—	1	—	—	—	—	—
101 Diseases of Œsophagus	1	—	—	—	—	—	—	—	—	—	—	—	—	—	—	—	1	—	—	—	—	—	—	—	—	—
102 Ulcer of Stomach	5	—	—	—	—	—	—	—	—	—	—	1	1	—	—	1	1	—	1	—	—	—	—	—	—	—
103 Other Diseases of Stomach, except Cancer	4	—	—	—	—	—	—	—	—	—	—	2	—	—	—	—	—	1	—	—	1	—	—	—	—	—
104 Diarrhœa and Enteritis (under 2 years)	142	120	22	—	—	—	—	—	—	—	—	—	—	—	—	—	—	—	—	—	—	—	—	—	—	—
105 Diarrhœa and Enteritis (2 years and over)	38	—	—	5	3	—	1	—	—	—	1	1	1	1	1	2	2	7	1	3	4	3	2	—	—	—
106 Ankylostomiasis	—	—	—	—	—	—	—	—	—	—	—	—	—	—	—	—	—	—	—	—	—	—	—	—	—	—
107 Intestinal Parasites	—	—	—	—	—	—	—	—	—	—	—	—	—	—	—	—	—	—	—	—	—	—	—	—	—	—
108 Appendicitis and Typhlitis	9	—	—	—	—	—	—	—	1	2	—	1	1	1	1	—	—	2	—	—	—	—	—	—	—	—
109 Hernia, Intestinal Obstructions	20	5	1	—	—	—	—	—	2	—	—	1	—	1	—	2	2	4	—	1	—	—	1	—	—	—
110 Other Diseases of Intestines	2	1	—	—	—	—	—	—	—	—	—	—	—	—	—	—	—	—	—	1	—	—	—	—	—	—
111 Acute Yellow Atrophy of Liver	—	—	—	—	—	—	—	—	—	—	—	—	—	—	—	—	—	—	—	—	—	—	—	—	—	—
112 Hydatid Tumor of Liver	7	—	—	—	—	—	—	1	—	—	1	—	—	—	—	—	1	1	2	1	—	—	—	—	—	—
113 Cirrhosis of Liver	18	—	—	—	—	—	—	—	—	—	—	1	—	2	3	2	1	3	3	2	1	—	—	—	—	—
114 Biliary Calculi	4	—	—	—	—	—	—	—	—	—	—	—	—	—	1	—	1	—	1	1	—	—	—	—	—	—
115 Other Diseases of Liver	4	—	—	—	1	—	—	—	—	—	—	—	—	—	1	—	—	1	—	1	—	—	—	—	—	—
116 Diseases of the Spleen	2	—	—	—	—	—	—	—	—	—	—	—	—	—	—	—	1	—	1	—	—	—	—	—	—	—
117 Simple Peritonitis (Non-Puerperal)	7	1	—	—	—	—	—	1	—	—	—	—	—	—	—	—	3	2	—	—	—	—	—	—	—	—
118 Other Diseases of Digestive System, except Cancer and Tuberculosis	—	—	—	—	—	—	—	—	—	—	—	—	—	—	—	—	—	—	—	—	—	—	—	—	—	—
Total	274	128	24	6	4	1	2	4	4	2	3	7	3	5	7	8	13	21	9	10	7	3	3	—	—	—
VI. *Diseases of Genito-Urinary System and Annexa.*																									
119 Acute Nephritis	7	—	—	—	—	—	—	—	1	—	—	1	—	2	1	1	—	—	1	—	—	—	—	—	—	—
120 Bright's Disease	110	—	—	—	—	—	—	1	1	—	1	3	4	4	10	12	12	13	19	10	9	2	8	1	—	—
121 Chyluria	—	—	—	—	—	—	—	—	—	—	—	—	—	—	—	—	—	—	—	—	—	—	—	—	—	—
122 Other Diseases of Kidneys and their Annexa	5	—	—	—	—	—	—	—	—	—	—	—	—	—	1	—	—	1	—	2	1	—	—	—	—	—
123 Calculi of the Urinary Passages	2	—	—	—	—	—	—	—	—	—	—	—	—	—	—	—	1	—	—	—	—	1	—	—	—	—
124 Diseases of the Bladder	9	—	—	—	—	—	—	—	—	—	—	—	—	—	—	—	—	1	1	1	1	5	—	—	—	—
125 Diseases of the Urethra, Urinary Abscess, &c.	3	—	—	—	—	—	—	—	—	—	—	—	—	—	1	—	—	1	—	—	1	—	—	—	—	—
126 Diseases of Prostate	23	—	—	—	—	—	—	—	—	—	—	—	—	—	—	—	—	3	—	5	8	4	2	1	—	—
127 Non-Venereal Diseases of Male Genital Organs	—	—	—	—	—	—	—	—	—	—	—	—	—	—	—	—	—	—	—	—	—	—	—	—	—	—
128 Uterine Hæmorrhage (Non-Puerperal)	—	—	—	—	—	—	—	—	—	—	—	—	—	—	—	—	—	—	—	—	—	—	—	—	—	—
129 Uterine Tumor (Non-Cancerous)	—	—	—	—	—	—	—	—	—	—	—	—	—	—	—	—	—	—	—	—	—	—	—	—	—	—
130 Other Diseases of Uterus	—	—	—	—	—	—	—	—	—	—	—	—	—	—	—	—	—	—	—	—	—	—	—	—	—	—
131 Cysts and other Tumors of Ovary	—	—	—	—	—	—	—	—	—	—	—	—	—	—	—	—	—	—	—	—	—	—	—	—	—	—
132 Salpingitis and other Diseases of Female Genital Organs	—	—	—	—	—	—	—	—	—	—	—	—	—	—	—	—	—	—	—	—	—	—	—	—	—	—
133 Non-Puerperal Diseases of Breast, except Cancer	—	—	—	—	—	—	—	—	—	—	—	—	—	—	—	—	—	—	—	—	—	—	—	—	—	—
Total	159	—	—	—	—	—	—	1	2	—	1	4	4	6	13	13	13	19	21	18	20	12	10	2	—	—

No. 13.—Return showing the Causes of Deaths at Different Periods of Life in South Australia in the Year 1921—*continued.*

Cause of Death.	Females.																									
		Ages at Death.																								
	All Ages.	Under 1 Year.	1—2	2—3	3—4	4—5	5—10	10—15	15—20	20—25	25—30	30—35	35—40	40—45	45—50	50—55	55—60	60—65	65—70	70—75	75—80	80—85	85—90	90—95	95 and Over.	Not Stated.
III.—*Diseases of Circulatory System.*																										
77 Pericarditis	2	—	1	—	—	—	—	—	—	—	—	—	—	—	—	—	1	—	—	—	—	—	—	—	—	—
78 Acute Endocarditis	12	—	—	—	—	1	1	1	1	1	1	2	3	1	—	—	—	—	—	—	—	—	—	—	—	—
79 Organic Diseases of the Heart	238	—	1	—	—	—	3	3	1	3	1	6	16	11	6	14	20	18	39	30	32	21	11	2	—	—
80 Angina Pectoris	7	—	—	—	—	—	—	—	—	—	—	—	—	1	—	1	—	—	—	2	1	2	—	—	—	—
81 Diseases of Arteries, Atheroma, Aneurism, &c.	14	—	—	—	—	—	—	—	—	—	—	—	1	—	—	2	1	—	1	3	3	2	1	—	—	—
82 Embolism and Thrombosis	23	—	—	—	—	—	—	—	—	—	—	1	1	—	1	—	—	1	6	4	4	1	4	—	—	—
83 Diseases of Veins (Varices, Hæmorrhoids, Phlebitis, &c.)	—	—	—	—	—	—	—	—	—	—	—	—	—	—	—	—	—	—	—	—	—	—	—	—	—	—
84 Diseases of Lymphatic System—Lymphangitis, &c.	—	—	—	—	—	—	—	—	—	—	—	—	—	—	—	—	—	—	—	—	—	—	—	—	—	—
85 Hæmorrhage, other Diseases of Circulatory System	2	—	—	—	—	—	—	—	—	—	1	1	—	—	—	—	—	—	—	—	—	—	—	—	—	—
Total	298	—	2	—	—	1	4	4	2	4	3	10	21	13	7	17	22	19	46	39	40	26	16	2	—	—
IV.—*Diseases of Respiratory System.*																										
86 Diseases of Nasal Fossæ	—	—	—	—	—	—	—	—	—	—	—	—	—	—	—	—	—	—	—	—	—	—	—	—	—	—
87 Diseases of Larynx	4	—	—	—	1	1	2	—	—	—	—	—	—	—	—	—	—	—	—	—	—	—	—	—	—	—
88 Diseases of Thyroid Body	3	—	—	—	—	—	—	—	—	—	—	—	—	—	—	—	—	—	2	—	1	—	—	—	—	—
89 Acute Bronchitis	15	6	2	—	1	—	—	—	—	—	—	—	—	—	—	—	—	2	1	—	2	—	—	1	—	—
90 Chronic Bronchitis	38	1	—	—	—	—	2	—	—	—	—	—	1	2	—	—	—	3	7	6	2	5	7	—	2	—
91 Broncho-Pneumonia	49	17	6	4	—	1	2	1	1	—	1	—	2	—	1	1	2	1	3	2	—	2	—	2	—	—
92 Pneumonia	74	10	2	3	1	2	—	2	1	2	2	6	5	4	4	4	5	4	5	5	4	2	—	—	1	—
93 Pleurisy	8	—	—	—	—	—	—	—	2	—	1	—	2	—	—	—	—	1	1	—	1	—	—	—	—	—
94 Pulmonary Congestion, Pulmonary Apoplexy	8	—	—	—	—	—	—	—	—	—	1	—	—	—	—	—	1	1	—	1	3	—	—	1	—	—
95 Gangrene of Lung	1	—	—	—	—	—	—	—	—	—	—	1	—	—	—	—	—	—	—	—	—	—	—	—	—	—
96 Asthma	4	—	—	—	—	—	—	—	—	—	—	—	—	—	—	2	—	—	—	—	—	1	1	—	—	—
97 Pulmonary Emphysema	—	—	—	—	—	—	—	—	—	—	—	—	—	—	—	—	—	—	—	—	—	—	—	—	—	—
98 Other Diseases of Respiratory System, except Phthisis	—	—	—	—	—	—	—	—	—	—	—	—	—	—	—	—	—	—	—	—	—	—	—	—	—	—
Total	204	34	10	7	3	4	6	3	4	2	5	7	10	6	5	7	8	12	19	14	13	10	8	4	3	—
V.—*Diseases of Digestive System.*																										
99 Diseases of Mouth and its Annexa.	—	—	—	—	—	—	—	—	—	—	—	—	—	—	—	—	—	—	—	—	—	—	—	—	—	—
100 Diseases of Pharynx	11	—	—	—	1	1	2	2	1	1	—	—	1	—	—	—	—	—	1	1	—	—	—	—	—	—
101 Diseases of Œsophagus	—	—	—	—	—	—	—	—	—	—	—	—	—	—	—	—	—	—	—	—	—	—	—	—	—	—
102 Ulcer of Stomach	3	—	—	—	—	—	—	—	—	—	—	—	—	—	—	1	—	1	1	—	—	—	—	—	—	—
103 Other Diseases of Stomach, except cancer	7	—	1	—	—	—	1	—	—	—	—	—	—	—	—	1	—	—	—	—	2	2	—	—	—	—
104 Diarrhœa and Enteritis (under 2 years)	115	92	23	—	—	—	—	—	—	—	—	—	—	—	—	—	—	—	—	—	—	—	—	—	—	—
105 Diarrhœa and Enteritis (2 years and over)	41	—	—	3	—	1	2	1	—	—	—	2	1	—	2	2	1	2	5	3	9	5	1	1	—	—
106 Ankylostomiasis	—	—	—	—	—	—	—	—	—	—	—	—	—	—	—	—	—	—	—	—	—	—	—	—	—	—
107 Intestinal Parasites	—	—	—	—	—	—	—	—	—	—	—	—	—	—	—	—	—	—	—	—	—	—	—	—	—	—
108 Appendicitis and Typhlitis	14	—	—	—	—	—	1	1	2	—	—	1	1	1	2	1	2	—	—	1	1	—	—	—	—	—
109 Hernias, Intestinal Obstructions	22	2	—	—	—	—	1	—	1	—	1	—	—	3	—	2	2	2	—	1	4	2	1	—	—	—
110 Other Diseases of Intestines	—	—	—	—	—	—	—	—	—	—	—	—	—	—	—	—	—	—	—	—	—	—	—	—	—	—
111 Acute Yellow Atrophy of Liver	—	—	—	—	—	—	—	—	—	—	—	—	—	—	—	—	—	—	—	—	—	—	—	—	—	—
112 Hydatid Tumor of Liver	3	—	—	—	—	—	—	—	—	—	—	—	—	—	1	—	—	—	—	1	—	—	1	—	—	—
113 Cirrhosis of Liver	7	—	—	1	—	—	—	—	—	—	—	—	1	—	1	1	—	—	1	2	—	—	—	—	—	—
114 Biliary Calculi	8	—	—	—	—	—	—	—	—	—	—	1	—	—	—	1	—	—	2	2	—	2	—	—	—	—
115 Other Diseases of Liver	6	—	—	—	—	—	—	1	2	—	—	—	1	—	—	—	—	—	—	—	1	1	—	—	—	—
116 Diseases of the Spleen	1	—	—	—	—	—	—	—	—	—	—	—	1	—	—	—	—	—	—	—	—	—	—	—	—	—
117 Simple Peritonitis (Non-Puerperal)	8	—	—	—	—	—	1	—	—	1	1	2	1	1	—	1	—	—	—	—	—	—	—	—	—	—
118 Other Diseases of the Digestive System, except Cancer and Tuberculosis	1	—	—	—	—	—	—	—	—	—	—	—	—	—	—	—	—	—	—	1	—	—	—	—	—	—
Total	247	94	24	4	1	2	8	5	6	2	2	6	7	5	6	10	5	5	10	12	17	12	3	1	—	—
VI.—*Diseases of Genito-Urinary System and Annexa.*																										
119 Acute Nephritis	4	—	—	—	—	—	1	—	—	—	1	—	2	—	—	—	—	—	—	—	—	—	—	—	—	—
120 Bright's Disease	81	—	—	—	—	—	—	—	1	—	3	2	1	3	6	7	8	10	17	9	6	5	3	—	—	—
121 Chyluria	—	—	—	—	—	—	—	—	—	—	—	—	—	—	—	—	—	—	—	—	—	—	—	—	—	—
122 Other Diseases of Kidneys and Annexa	3	—	—	—	—	—	—	—	1	—	—	—	—	—	1	—	—	—	—	1	—	—	—	—	—	—
123 Calculi of the Urinary Passages	2	—	—	—	—	—	—	—	—	—	—	—	—	—	1	1	—	—	—	—	—	—	—	—	—	—
124 Diseases of the Bladder	3	—	—	—	—	—	—	—	—	—	—	—	—	—	1	—	1	—	—	—	—	—	1	—	—	—
125 Diseases of the Urethra, Urinary Abscess, &c.	—	—	—	—	—	—	—	—	—	—	—	—	—	—	—	—	—	—	—	—	—	—	—	—	—	—
126 Diseases of Prostate	—	—	—	—	—	—	—	—	—	—	—	—	—	—	—	—	—	—	—	—	—	—	—	—	—	—
127 Non-Venereal Diseases of Male Genital Organs	—	—	—	—	—	—	—	—	—	—	—	—	—	—	—	—	—	—	—	—	—	—	—	—	—	—
128 Uterine Hæmorrhage (Non-Puerperal)	1	—	—	—	—	—	—	—	—	—	—	1	—	—	—	—	—	—	—	—	—	—	—	—	—	—
129 Uterine Tumor (Non-Cancerous)	5	—	—	—	—	—	—	—	—	—	—	—	—	—	—	—	3	1	1	—	—	—	—	—	—	—
130 Other Diseases of Uterus	10	—	—	—	—	—	—	—	1	—	3	3	—	—	1	—	—	1	—	1	—	—	—	—	—	—
131 Cysts and other Tumors of Ovary	4	—	—	—	—	—	—	—	—	—	1	—	1	1	—	—	—	—	1	—	—	—	—	—	—	—
132 Salpingitis and other Diseases of Female Genital Organs	8	—	—	—	—	—	—	—	—	—	3	2	2	1	—	—	—	—	—	—	—	—	—	—	—	—
133 Non-Puerperal Diseases of Breast, except Cancer	—	—	—	—	—	—	—	—	—	—	—	—	—	—	—	—	—	—	—	—	—	—	—	—	—	—
Total	121	—	—	—	—	—	1	—	3	—	11	8	6	5	10	8	12	12	19	11	6	5	4	—	—	—

No. 13.—Return showing the Causes of Deaths at Different Periods of Life in South Australia in the Year 1921—*continued.*

Cause of Death.	Males.																								
	Ages at Death.																								
	All Ages.	Under 1 Year.	1—2	2—3	3—4	4—5	5—10	10—15	15—20	20—25	25—30	30—35	35—40	40—45	45—50	50—55	55—60	60—65	65—70	70—75	75—80	80—85	85—90	90—95	95 and Over.	Not Stated
VII. *Puerperal State.*																										
134 Accidents of Pregnancy	—	—	—	—	—	—	—	—	—	—	—	—	—	—	—	—	—	—	—	—	—	—	—	—	—	—
135 Puerperal Hæmorrhage	—	—	—	—	—	—	—	—	—	—	—	—	—	—	—	—	—	—	—	—	—	—	—	—	—	—
136 Other Accidents of Labor	—	—	—	—	—	—	—	—	—	—	—	—	—	—	—	—	—	—	—	—	—	—	—	—	—	—
137 Puerperal Septicæmia	—	—	—	—	—	—	—	—	—	—	—	—	—	—	—	—	—	—	—	—	—	—	—	—	—	—
138 Puerperal Albuminuria and Convulsions	—	—	—	—	—	—	—	—	—	—	—	—	—	—	—	—	—	—	—	—	—	—	—	—	—	—
139 Puerperal Phlegmasia Alba Dolens Embolus—Sudden Death	—	—	—	—	—	—	—	—	—	—	—	—	—	—	—	—	—	—	—	—	—	—	—	—	—	—
140 Following Childbirth (not otherwise defined)	—	—	—	—	—	—	—	—	—	—	—	—	—	—	—	—	—	—	—	—	—	—	—	—	—	—
141 Puerperal Diseases of the Breast	—	—	—	—	—	—	—	—	—	—	—	—	—	—	—	—	—	—	—	—	—	—	—	—	—	—
Total	—	—	—	—	—	—	—	—	—	—	—	—	—	—	—	—	—	—	—	—	—	—	—	—	—	—
VIII. *Disease of the Skin and Cellular Tissues.*																										
142 Gangrene	2	—	—	—	—	—	—	—	—	—	—	—	—	—	—	—	—	1	—	—	—	1	—	—	—	—
143 Furuncle	1	—	—	—	—	—	—	—	—	—	—	—	—	—	—	—	—	—	1	—	—	—	—	—	—	—
144 Acute Abscess	5	—	—	—	—	—	1	1	—	—	—	—	—	—	—	1	1	—	—	—	—	—	—	1	—	—
145 Other Diseases of the Skin and Annexa	3	1	—	—	—	—	1	—	—	—	—	—	—	—	—	—	—	—	1	—	—	—	—	—	—	—
Total	11	1	—	—	—	—	2	1	—	—	—	—	—	—	—	1	1	1	2	—	—	1	—	1	—	—
IX. *Diseases of Organs of Locomotion.*																										
146 Diseases of Bones (Tuberculosis excepted)	3	—	—	1	—	—	—	2	—	—	—	—	—	—	—	—	—	—	—	—	—	—	—	—	—	—
147 Diseases of Joints, except Tuberculosis and Rheumatism	1	—	—	—	—	—	—	—	—	—	—	—	—	—	—	—	—	—	—	—	1	—	—	—	—	—
148 Amputation	—	—	—	—	—	—	—	—	—	—	—	—	—	—	—	—	—	—	—	—	—	—	—	—	—	—
149 Other Diseases of Organs of Locomotion	—	—	—	—	—	—	—	—	—	—	—	—	—	—	—	—	—	—	—	—	—	—	—	—	—	—
Total	4	—	—	1	—	—	—	2	—	—	—	—	—	—	—	—	—	—	—	—	1	—	—	—	—	—
X. *Malformation.*																										
150 Congenital Malformations	44	36	3	—	2	1	—	1	—	—	1	—	—	—	—	—	—	—	—	—	—	—	—	—	—	—
XI. *Diseases of Early Infancy.*																										
151 { Congenital Debility, Icterus, and Sclerema	74	74	—	—	—	—	—	—	—	—	—	—	—	—	—	—	—	—	—	—	—	—	—	—	—	—
Premature Birth	88	88	—	—	—	—	—	—	—	—	—	—	—	—	—	—	—	—	—	—	—	—	—	—	—	—
152 Other Diseases peculiar to early Infancy	35	35	—	—	—	—	—	—	—	—	—	—	—	—	—	—	—	—	—	—	—	—	—	—	—	—
153 Lack of Care	—	—	—	—	—	—	—	—	—	—	—	—	—	—	—	—	—	—	—	—	—	—	—	—	—	—
Total	197	197	—	—	—	—	—	—	—	—	—	—	—	—	—	—	—	—	—	—	—	—	—	—	—	—
XII. *Old Age.*																										
154 Senility	199	—	—	—	—	—	—	—	—	—	—	—	—	—	—	—	1	4	20	27	53	51	26	8	9	—
XIII. *External Causes.*																										
155 Suicide by Poison	7	—	—	—	—	—	—	—	—	1	1	—	—	—	2	1	—	1	1	—	—	—	—	—	—	—
156 Suicide by Asphyxia	—	—	—	—	—	—	—	—	—	—	—	—	—	—	—	—	—	—	—	—	—	—	—	—	—	—
157 Suicide by Hanging or Strangulation	8	—	—	—	—	—	—	—	—	—	1	—	—	—	1	3	—	1	1	—	1	—	—	—	—	—
158 Suicide by Drowning	7	—	—	—	—	—	—	—	—	1	—	—	—	—	—	—	1	—	2	—	2	1	—	—	—	—
159 Suicide by Firearms	11	—	—	—	—	—	—	—	—	1	1	—	3	1	1	—	1	—	2	1	—	—	—	—	—	—
160 Suicide by Cutting or Piercing Instruments	8	—	—	—	—	—	—	—	—	—	1	—	1	—	2	1	2	—	1	—	—	—	—	—	—	—
161 Suicide by Jumping from High Places	1	—	—	—	—	—	—	—	—	—	—	—	—	1	—	—	—	—	—	—	—	—	—	—	—	—
162 Suicide by Crushing	1	—	—	—	—	—	—	—	—	—	—	—	—	—	1	—	—	—	—	—	—	—	—	—	—	—
163 Other Suicides	—	—	—	—	—	—	—	—	—	—	—	—	—	—	—	—	—	—	—	—	—	—	—	—	—	—
164 Poisoning by Food	1	—	—	—	—	—	—	—	—	—	—	—	—	—	—	—	—	1	—	—	—	—	—	—	—	—
165 Other Acute Poisonings	3	1	—	—	—	—	—	—	—	1	—	—	1	—	—	—	—	—	—	—	—	—	—	—	—	—
166 Conflagration	1	—	—	—	—	—	—	—	—	—	1	—	—	—	—	—	—	—	—	—	—	—	—	—	—	—
167 Burns (Conflagration excepted)	6	—	2	1	2	—	1	—	—	—	—	—	—	—	—	—	—	—	—	—	—	—	—	—	—	—
168 Absorption of Deleterious Gases	3	1	—	—	—	—	1	—	—	—	—	—	—	—	—	—	1	—	—	—	—	—	—	—	—	—
169 Accidental Drowning	34	—	—	2	—	—	2	5	2	4	2	2	5	6	2	—	1	—	1	—	—	—	—	—	—	—
170 Traumatisms by Firearms	4	—	—	—	—	—	—	—	—	—	—	2	1	—	—	—	—	1	—	—	—	—	—	—	—	—
171 Traumatism by Cutting or Piercing Instruments	—	—	—	—	—	—	—	—	—	—	—	—	—	—	—	—	—	—	—	—	—	—	—	—	—	—
172 Traumatism by Fall	22	—	—	1	—	—	—	—	1	—	1	2	3	2	2	—	2	1	2	—	2	3	—	—	—	—
173 Traumatism in Mines and Quarries	8	—	—	—	—	—	—	—	1	2	—	—	—	2	1	1	1	—	—	—	—	—	—	—	—	—
174 Traumatism by Machines	—	—	—	—	—	—	—	—	—	—	—	—	—	—	—	—	—	—	—	—	—	—	—	—	—	—
175 Traumatism by Other Crushing	51	—	—	—	—	—	2	2	5	5	4	7	5	1	1	5	5	2	5	1	1	—	—	—	—	—
176 Injuries by Animals	3	—	—	—	—	—	1	—	—	—	—	1	1	—	—	—	—	—	—	—	—	—	—	—	—	—
177 Starvation	—	—	—	—	—	—	—	—	—	—	—	—	—	—	—	—	—	—	—	—	—	—	—	—	—	—
178 Excessive Cold	—	—	—	—	—	—	—	—	—	—	—	—	—	—	—	—	—	—	—	—	—	—	—	—	—	—
179 Effects of Heat	9	2	—	—	—	—	—	—	—	—	—	2	—	—	—	—	1	2	1	—	1	—	—	—	—	—
180 Lightning	—	—	—	—	—	—	—	—	—	—	—	—	—	—	—	—	—	—	—	—	—	—	—	—	—	—
181 Electricity (Lightning excepted)	—	—	—	—	—	—	—	—	—	—	—	—	—	—	—	—	—	—	—	—	—	—	—	—	—	—
182 Homicide by Firearms	3	—	—	—	—	—	—	—	1	—	—	—	—	—	1	1	—	—	—	—	—	—	—	—	—	—
183 Homicide by Cutting or Piercing Instruments	1	—	—	—	—	—	—	—	—	—	—	—	1	—	—	—	—	—	—	—	—	—	—	—	—	—
184 Homicide by Other Means	4	—	—	—	—	—	—	—	—	—	1	—	1	1	—	—	1	—	—	—	—	—	—	—	—	—
185 Fractures (cause not specified)	—	—	—	—	—	—	—	—	—	—	—	—	—	—	—	—	—	—	—	—	—	—	—	—	—	—
186 Other External Violence	16	—	—	—	—	—	—	1	—	1	3	2	2	2	2	1	1	1	—	—	—	—	—	—	—	—
Total	212	4	2	4	2	—	7	8	10	16	16	18	24	16	16	13	17	10	16	2	7	4	—	—	—	—
XIV. *Ill-defined Diseases.*																										
187 Ill-defined Organic Disease	—	—	—	—	—	—	—	—	—	—	—	—	—	—	—	—	—	—	—	—	—	—	—	—	—	—
188 Sudden Death	2	—	—	—	—	—	—	—	—	—	—	—	—	—	—	—	—	—	1	1	—	—	—	—	—	—
189 Cause of Death not Specified or Ill-defined	38	—	1	—	—	—	—	1	—	1	—	2	—	5	1	2	7	18	—	—	—	—	—	—	—	—
Total	40	—	1	—	—	—	—	1	—	1	—	2	—	5	1	2	7	18	1	1	—	—	—	—	—	—
All Causes	2,655	436	60	29	24	15	59	38	58	59	64	98	97	87	125	125	172	225	236	207	212	140	63	17	9	—

No. 13.—Return showing the Causes of Deaths at Different Periods of Life in South Australia in the Year 1921—*continued.*

Causes of Death.	Females.																									
	Ages at Death.																									
	All Ages.	Under 1 Year	1—2	2—3	3—4	4—5	5—10	10—15	15—20	20—25	25—30	30—35	35—40	40—45	45—50	50—55	55—60	60—65	65—70	70—75	75—80	80—85	85—90	90—95	95 and Over.	Not Stated
VII.—*Puerperal State.*																										
134 Accidents of Pregnancy	16	—	—	—	—	—	—	—	3	2	2	3	3	3	—	—	—	—	—	—	—	—	—	—	—	—
135 Puerperal Hæmorrhage	7	—	—	—	—	—	—	—	—	—	—	2	5	—	—	—	—	—	—	—	—	—	—	—	—	—
136 Other Accidents of Labor	10	—	—	—	—	—	—	—	—	2	2	2	3	1	—	—	—	—	—	—	—	—	—	—	—	—
137 Puerperal Septicæmia	25	—	—	—	—	—	—	—	—	1	10	11	3	—	—	—	—	—	—	—	—	—	—	—	—	—
138 Puerperal Albuminuria and Convulsions	9	—	—	—	—	—	—	—	—	1	3	3	1	1	—	—	—	—	—	—	—	—	—	—	—	—
139 Puerperal Phlegmasia Alba Dolens Embolus—Sudden Death	2	—	—	—	—	—	—	—	—	—	—	1	1	—	—	—	—	—	—	—	—	—	—	—	—	—
140 Following Childbirth (not otherwise defined)	—	—	—	—	—	—	—	—	—	—	—	—	—	—	—	—	—	—	—	—	—	—	—	—	—	—
141 Puerperal Diseases of the Breast	—	—	—	—	—	—	—	—	—	—	—	—	—	—	—	—	—	—	—	—	—	—	—	—	—	—
Total	69	—	—	—	—	—	—	—	3	6	17	22	16	5	—	—	—	—	—	—	—	—	—	—	—	—
VIII.—*Disease of the Skin and Cellular Tissue.*																										
142 Gangrene	4	—	1	—	—	—	—	—	—	—	—	—	—	—	1	1	—	—	—	—	1	—	—	—	—	—
143 Furuncle	1	—	—	—	—	—	—	—	—	—	—	—	—	—	1	—	—	—	—	—	—	—	—	—	—	—
144 Acute Abscess	6	—	—	—	—	—	—	—	1	2	1	—	1	—	—	—	—	—	1	—	—	—	—	—	—	—
145 Other Diseases of the Skin and its Annexa	4	—	—	1	—	—	—	—	—	—	—	—	—	—	—	1	—	—	1	1	—	—	—	—	—	—
Total	15	—	1	1	—	—	—	—	1	2	1	—	1	—	2	2	—	—	2	1	1	—	—	—	—	—
IX.—*Diseases of Organs of Locomotion.*																										
146 Diseases of Bones (Tuberculosis excepted)	5	—	—	2	1	—	—	1	1	—	—	—	—	—	—	—	—	—	—	—	—	—	—	—	—	—
147 Diseases of Joints, except Tuberculosis and Rheumatism	—	—	—	—	—	—	—	—	—	—	—	—	—	—	—	—	—	—	—	—	—	—	—	—	—	—
148 Amputation	—	—	—	—	—	—	—	—	—	—	—	—	—	—	—	—	—	—	—	—	—	—	—	—	—	—
149 Other Diseases of Organs of Locomotion	—	—	—	—	—	—	—	—	—	—	—	—	—	—	—	—	—	—	—	—	—	—	—	—	—	—
Total	5	—	—	2	1	—	—	1	1	—	—	—	—	—	—	—	—	—	—	—	—	—	—	—	—	—
X.—*Malformation.*																										
150 Congenital Malformations	12	11	1	—	—	—	—	—	—	—	—	—	—	—	—	—	—	—	—	—	—	—	—	—	—	—
XI.—*Diseases of Early Infancy.*																										
151 { Congenital Debility, Icterus, and Sclerema	55	55	—	—	—	—	—	—	—	—	—	—	—	—	—	—	—	—	—	—	—	—	—	—	—	—
{ Premature Birth	80	80	—	—	—	—	—	—	—	—	—	—	—	—	—	—	—	—	—	—	—	—	—	—	—	—
152 Other Diseases peculiar to early Infancy	18	18	—	—	—	—	—	—	—	—	—	—	—	—	—	—	—	—	—	—	—	—	—	—	—	—
153 Lack of Care	—	—	—	—	—	—	—	—	—	—	—	—	—	—	—	—	—	—	—	—	—	—	—	—	—	—
Total	153	153	—	—	—	—	—	—	—	—	—	—	—	—	—	—	—	—	—	—	—	—	—	—	—	—
XII.—*Old Age.*																										
154 Senility	190	—	—	—	—	—	—	—	—	—	—	—	—	—	—	—	—	—	11	25	36	39	48	25	6	—
XIII.—*External Causes.*																										
155 Suicide by Poison	5	—	—	—	—	—	—	—	—	—	1	1	—	1	1	—	—	—	—	1	—	—	—	—	—	—
156 Suicide by Asphyxia	—	—	—	—	—	—	—	—	—	—	—	—	—	—	—	—	—	—	—	—	—	—	—	—	—	—
157 Suicide by Hanging or Strangulation	—	—	—	—	—	—	—	—	—	—	—	—	—	—	—	—	—	—	—	—	—	—	—	—	—	—
158 Suicide by Drowning	1	—	—	—	—	—	—	—	—	—	1	—	—	—	—	—	—	—	—	—	—	—	—	—	—	—
159 Suicide by Firearms	—	—	—	—	—	—	—	—	—	—	—	—	—	—	—	—	—	—	—	—	—	—	—	—	—	—
160 Suicide by Cutting or Piercing Instruments	—	—	—	—	—	—	—	—	—	—	—	—	—	—	—	—	—	—	—	—	—	—	—	—	—	—
161 Suicide by Jumping from High Places	—	—	—	—	—	—	—	—	—	—	—	—	—	—	—	—	—	—	—	—	—	—	—	—	—	—
162 Suicide by Crushing	—	—	—	—	—	—	—	—	—	—	—	1	—	—	—	—	—	—	—	—	—	—	—	—	—	—
163 Other Suicides	1	—	—	—	—	—	—	—	—	—	—	—	—	—	—	—	—	—	—	—	—	—	—	—	—	—
164 Poisoning by Food	—	—	—	—	—	—	—	—	—	—	—	—	—	—	—	—	—	—	—	—	—	—	—	—	—	—
165 Other Acute Poisonings	3	2	—	—	—	—	—	—	—	—	—	—	—	1	—	—	—	—	—	—	—	—	—	—	—	—
166 Conflagration	3	—	—	1	1	—	1	—	—	—	—	—	—	—	—	—	—	—	—	—	—	—	—	—	—	—
167 Burns (Conflagration excepted)	10	2	—	1	—	—	—	—	3	—	1	—	—	—	—	—	—	1	—	1	1	—	—	—	—	—
168 Absorption of Deleterious Gases	3	1	1	—	—	—	—	—	—	1	—	—	—	—	—	—	—	—	—	—	—	—	—	—	—	—
169 Accidental Drowning	10	—	1	—	—	1	1	—	—	—	2	—	—	—	1	1	1	1	—	—	—	1	—	—	—	—
170 Traumatism by Firearms	—	—	—	—	—	—	—	—	—	—	—	—	—	—	—	—	—	—	—	—	—	—	—	—	—	—
171 Traumatism by Cutting or Piercing Instruments	—	—	—	—	—	—	—	—	—	—	—	—	—	—	—	—	—	—	—	—	—	—	—	—	—	—
172 Traumatism by Fall	13	—	—	—	—	—	—	—	1	—	—	—	—	1	—	1	—	1	2	—	1	4	—	2	—	—
173 Traumatism in Mines and Quarries	—	—	—	—	—	—	—	—	—	—	—	—	—	—	—	—	—	—	—	—	—	—	—	—	—	—
174 Traumatism by Machines	—	—	—	—	—	—	—	—	—	—	—	—	—	—	—	—	—	—	—	—	—	—	—	—	—	—
175 Traumatism by Other Crushing	9	—	—	—	—	—	2	1	1	—	—	—	1	1	—	—	—	1	1	1	—	—	—	—	—	—
176 Injuries by Animals	—	—	—	—	—	—	—	—	—	—	—	—	—	—	—	—	—	—	—	—	—	—	—	—	—	—
177 Starvation	—	—	—	—	—	—	—	—	—	—	—	—	—	—	—	—	—	—	—	—	—	—	—	—	—	—
178 Excessive Cold	—	—	—	—	—	—	—	—	—	—	—	—	—	—	—	—	—	—	—	—	—	—	—	—	—	—
179 Effects of Heat	14	7	1	—	—	—	—	1	1	—	—	—	—	—	—	1	—	—	—	—	1	—	2	—	—	—
180 Lightning	—	—	—	—	—	—	—	—	—	—	—	—	—	—	—	—	—	—	—	—	—	—	—	—	—	—
181 Electricity (Lightning excepted)	—	—	—	—	—	—	—	—	—	—	—	—	—	—	—	—	—	—	—	—	—	—	—	—	—	—
182 Homicide by Firearms	—	—	—	—	—	—	—	—	—	—	—	—	—	—	—	—	—	—	—	—	—	—	—	—	—	—
183 Homicide by Cutting or Piercing Instruments	—	—	—	—	—	—	—	—	—	—	—	—	—	—	—	—	—	—	—	—	—	—	—	—	—	—
184 Homicide by Other Means	2	—	—	—	—	—	—	—	—	1	—	—	1	—	—	—	—	—	—	—	—	—	—	—	—	—
185 Fractures (cause not specified)	—	—	—	—	—	—	—	—	—	—	—	—	—	—	—	—	—	—	—	—	—	—	—	—	—	—
186 Other External Violence	1	—	1	—	—	—	—	—	—	—	—	—	—	—	—	—	—	—	—	—	—	—	—	—	—	—
Total	75	12	4	2	1	1	4	2	6	2	5	2	2	4	2	3	1	4	3	3	3	5	2	2	—	—
XIV.—*Ill-defined Diseases.*																										
187 Ill-defined Organic Disease	—	—	—	—	—	—	—	—	—	—	—	—	—	—	—	—	—	—	—	—	—	—	—	—	—	—
188 Sudden Death	3	—	—	—	—	—	—	—	—	—	1	—	—	—	1	—	—	1	—	—	—	—	—	—	—	—
189 Cause of Death not Specified or Ill-defined	26	—	1	—	—	1	1	1	1	3	2	—	2	2	4	1	2	5	—	—	—	—	—	—	—	—
Total	29	—	1	—	—	1	1	1	1	3	3	—	2	2	5	1	2	6	—	—	—	—	—	—	—	—
All Causes	2,327	347	61	25	20	18	71	36	57	63	101	100	109	72	81	102	114	139	192	169	174	130	97	38	11	—

No. 14.—Return of Births and Deaths (inclusive of all those in Public Institutions) Registered in the City of Adelaide in the Years 1916-1921.

Years	1916.	1917.	1918.	1919.	1920.	1921.										
Population, Mean	38,551	37,640	37,831	39,069	39,719	39,458										
Births	1,117	1,002	995	961	1,182	1,069										
Rate per 1,000 of population	28·97	26·62	26·30	24·60	29·76	27·09										
						All Ages.			Under 1 Year.	1 and under 5	5 and under 20.	20 and under 40.	40 and under 60.	60 and under 80.	80 and upwards	Not stated.
Deaths—						Total.	M.	F.								
All causes	1,305	1,051	1,055	1,324	1,155	1,219	655	564	138	67	96	218	300	339	61	—
Rate per 1,000 of mean population	33·85	27·92	27 89	33·89	29·08	30·89	—	—	—	—	—	—	—	—	—	—
Causes of Death—																
I. (A). Epidemic General Diseases	107	77	47	244	71	64	22	42	6	21	21	8	4	4	—	—
I. (B). Other General Diseases	327	311	290	316	325	354	188	166	7	15	25	82	117	106	2	—
II. to IX. Local Diseases	647	488	547	574	569	633	336	297	72	25	43	108	156	197	32	—
X. Malformations	15	19	11	11	21	14	13	1	11	3	—	—	—	—	—	—
XI. Infancy, Diseases peculiar to	50	32	28	27	39	40	25	15	40	—	—	—	—	—	—	—
XII. Old Age	82	52	54	47	44	41	20	21	—	—	—	—	—	19	22	—
XIII. External Causes (Violence, &c.)	66	63	69	93	72	65	46	19	2	3	7	20	19	9	5	—
XIV. Ill-defined Diseases or Causes	11	9	9	12	14	8	5	3	—	—	—	—	4	4	—	—

Causes of Deaths Registered in the Year 1921.

	Under One Year.	One Year and Above.
I. (A).		
Typhoid fever	—	9
Relapsing fever	—	—
Smallpox	—	—
Measles	1	3
Scarlet fever	—	—
Whooping-cough	2	—
Diphtheria and croup	3	38
Influenza	—	1
Cholera nostras	—	—
Dysentery	—	1
Erysipelas	—	6
Other epidemic diseases	—	—
I. (B).		
Purulent infection, non-puerperal septicæmia	—	3
Tetanus	—	6
Tuberculosis of lungs	—	107
Acute miliary tuberculosis	—	6
Tuberculous meningitis	1	12
Other forms of tuberculosis	—	7
Cancer, malignant tumors	—	144
Acute articular rheumatism	—	7
Chronic rheumatism and gout	—	—
Diabetes	—	26
Leucæmia	—	4
Anæmia, chlorosis	—	10
Acute or chronic alcoholism	—	3
Other general diseases	6	12
II. to IX.		
Meningitis	2	10
Diseases of spinal cord	—	4
Cerebral hæmorrhage, Apoplexy	—	53
Epilepsy	—	2
Non-puerperal convulsions (over 5 years)	—	—
Convulsions under 5 years)	2	—

	Under One Year.	One Year and Above.
Other diseases of nervous system	2	22
Diseases of organs of special sense	—	1
Acute endocarditis	—	12
Organic disease of heart	--	91
Diseases of lymphatic system	—	—
Other diseases of circulatory system	—	26
Bronchitis	—	15
Pneumonia	13	82
Pleurisy	—	7
Asthma	—	1
Other diseases of respiratory system	—	9
Diseases of stomach (except cancer)	—	8
Diarrhœa and enteritis (under 2 years)	49	11
Diarrhœa and enteritis (over 2 years)	—	21
Diseases of liver	—	8
Simple peritonitis (non puerperal)	1	5
Other diseases of digestive system	3	37
Acute nephritis	—	3
Bright's disease	—	55
Calculi of urinary passages	—	2
Diseases of bladder	—	6
Other diseases of genito-urinary system	—	33
Accidents of pregnancy	—	5
Puerperal hæmorrhage	—	—
Puerperal septicæmia	—	15
Other puerperal diseases or accidents	—	3
Diseases of skin and cellular tissue	—	10

	Under One Year.	One Year and Above.
Diseases of the bones and of organs of locomotion	—	4
X.		
Congenital malformations	11	3
XI.		
Congenital debility, icterus, etc.	9	—
Premature birth	21	—
Other diseases peculiar to infancy	10	—
XII.		
Senility	—	41
XIII.		
Suicide by poison	—	1
Suicide by hanging	—	2
Suicide by drowning	—	1
Suicide by firearms	—	1
Suicide by cutting or piercing instruments	—	2
Other suicides	—	2
Poisoning by food	—	1
Other acute poisonings	1	1
Conflagration	—	—
Burns, conflagration excepted	1	5
Accidental drowning	—	2
Injuries by animals	—	1
Other accidental traumatisms	—	31
Effects of heat	—	1
Homicides	—	5
Other external violence	—	7
XIV.		
Ill-defined organic disease	—	—
Sudden death	—	—
Unsuspected or ill-defined causes	--	8

No. 15.—Return of Births and Deaths Registered in each Ward of the City of Adelaide (exclusive of Deaths in Public Institutions* of persons not usually resident in the city) in the Year ended December 31st, 1921.

	Total.	Hindmarsh.	Gawler.	Grey.	Young.	Robe.	MacDonnell.
Area in acres	3,778	608	627	567	727	612	637
Estimated mean population	39,458	4,884	6,466	7,969	10,858	4,217	5,064
Persons to an acre	10·4	8·0	10·3	14·1	14.9	6·9	7·9
Births	1,069	131	74	104	469	184	107
Male	548	74	37	58	232	85	63
Female	521	57	37	46	237	99	44
Deaths	778	95	88	103	175	104	213
Male	402	52	49	55	78	48	120
Female	376	43	39	48	97	56	93
CAUSES OF DEATH.							
I. (A) Epidemic General Diseases	37	2	4	4	3	—	24
I. (B) Other General Diseases	201	32	28	31	37	27	46
II. to IX. Local Diseases	413	37	45	44	108	66	113
X. Malformations	14	1	—	2	2	2	7
XI. Infancy, Diseases Peculiar to	40	8	5	6	11	2	8
XII. Old Age	34	5	2	11	7	4	5
XIII. External Causes (Violence, &c.)	33	8	3	5	5	3	9
XIV. Ill-defined Diseases or Causes	6	2	1	—	2	—	1
Death rate per 1,000 of mean population of each Ward	19·72	19·45	13·61	12·93	16·1	24·66	42·1

* The Adelaide Hospital and the Consumptive Home.

Causes of Deaths Registered in the Year 1921.

	Under One Year.	One Year and Over.
I (A).		
Typhoid fever	—	3
Relapsing fever	—	—
Smallpox	—	—
Measles	1	2
Scarlet fever	—	—
Whooping-cough	2	—
Diphtheria and croup	3	23
Influenza	—	1
Cholera nostras	—	—
Dysentery	—	1
Erysipelas	—	1
Other epidemic diseases	—	—
I (B).		
Purulent infection, non-puerperal septicæmia	—	2
Tetanus	—	3
Tuberculosis of lungs	—	55
Acute miliary tuberculosis	—	4
Tuberculous meningitis	1	11
Other forms of tuberculosis	—	3
Cancer, malignant tumors	—	82
Acute articular rheumatism	—	5
Chronic rheumatism and gout	—	—
Diabetes	—	15
Leucæmia	—	1
Anæmia, chlorosis	—	4
Acute or chronic alcoholism	—	1
Other general diseases	6	8
II. TO IX.		
Simple meningitis	2	6
Diseases of spinal cord	—	3
Cerebral hæmorrhage, apoplexy	—	41
Epilepsy	—	2
Non-puerperal convulsions (over 5 years)	—	—
Convulsions (under 5 years)	2	—

	Under One Year.	One Year and Over.
Other diseases of nervous system	2	14
Diseases of organs of special sense	—	1
Acute endocarditis	—	3
Organic disease of heart	—	65
Diseases of lymphatic system	—	—
Other diseases of circulatory system	—	14
Bronchitis	—	12
Pneumonia	12	40
Pleurisy	—	2
Asthma	—	1
Other diseases of respiratory system	—	6
Diseases of stomach (except cancer)	—	6
Diarrhœa and enteritis (under 2 years)	49	11
Diarrhœa and enteritis (over 2 years)	—	12
Diseases of liver	—	5
Simple peritonitis (non-puerperal)	1	2
Other diseases of digestive system	3	19
Acute nephritis	—	1
Bright's disease	—	32
Calculi of urinary passages	—	1
Diseases of bladder	—	2
Other diseases of genito-urinary system	—	20
Accidents of pregnancy	—	3
Puerperal hæmorrhage	—	—
Puerperal septicæmia	—	8
Other puerperal diseases or accidents	—	2
Diseases of skin and cellular tissue	—	4

	Under One Year.	One Year and Over.
Diseases of the bones and of organs of locomotion	—	4
X.		
Congenital malformations	11	3
XI.		
Congenital debility, icterus, &c	9	—
Premature birth	21	—
Other diseases peculiar to infancy	10	—
XII.		
Senility	—	34
XIII.		
Suicide by poison	—	1
Suicide by hanging	—	2
Suicide by drowning	—	1
Suicide by firearms	—	—
Suicide by cutting or piercing instruments	—	—
Other suicides	—	1
Poisoning by food	—	1
Other acute poisonings	1	1
Conflagration	—	—
Burns, conflagration excepted	1	4
Accidental drowning	—	2
Injuries by animals	—	1
Other accidental traumatisms	—	11
Effects of heat	—	1
Homicides	—	—
Other external violence	—	5
XIV.		
Ill-defined organic disease	—	—
Sudden death	—	—
Unspecified or ill-defined cause	—	6

No. 16.—Return of Births and Deaths Registered in South Australia in the Years 1916-1921.

Years	1916.	1917.	1918.	1919.	1920.	1921.										
Population, Mean	441,766	442,118	451,512	468,463	486,783	497,413										
Births	11,857	11,326	11,357	11,060	12,028	Total, 11,974—Males, 6,122; females, 5,852.										
Rate per 1,000 of population	26·84	25·62	25·15	23·61	24·71	24·07										
						All Ages.			Under 1 Year.	1 and under 5.	5 and under 20.	20 and under 40.	40 and under 60.	60 and under 80.	80 and upwards.	Not stated.
Deaths—						Total.	M.	F.								
All causes	5,077	4,365	4,390	5,475	5,083	4,982	2,655	2,327	783	252	319	691	878	1,554	505	—
Rate per 1,000 of population	11·49	9·87	9·72	11·69	10·44	10·02	—	—	—	—	—	—	—	—	—	—
Causes of Death—																
I. (A) Epidemic General Diseases	323	179	188	670	239	251	116	135	26	67	83	34	22	17	2	—
I. (B) Other General Diseases	950	980	952	1,062	1,051	1,101	560	541	16	26	73	268	300	381	37	—
II. to IX. Local Diseases	2,626	2,100	2,123	2,522	2,526	2,479	1,287	1,192	328	133	121	292	458	906	241	—
X. Malformations	52	71	55	64	89	56	44	12	47	7	1	1	—	—	—	—
XI. Infancy, Diseases peculiar to	347	283	309	315	329	350	197	153	350	—	—	—	—	—	—	—
XII. Old Age	456	400	409	449	488	389	199	190	—	—	—	—	1	176	212	—
XIII. External Causes (Violence, &c.)	245	288	273	294	283	287	212	75	16	16	37	85	72	48	13	—
XIV. Ill-defined Diseases or Causes.	78	64	81	99	78	69	40	29	—	3	4	11	25	26	—	—

No. 17.—Return showing the Births and Deaths Registered in the Corporate Towns specified in the Year 1921.

Corporate Towns.	Registered during Year.			The Deaths Registered in the Year include Deaths from—								
	Births.	Deaths.										
		Total.	Under One Year.	Measles.	Scarlet Fever.	Diphtheria and Croup.	Whooping Cough.	Typhoid Fever.	Diarrhœa and Enteritis.	Diseases of Respiratory System.	Tuberculosis of Lungs.	Disease of Circulatory System.
Adelaide	1,069	1,219	138	4	—	41	2	9	81	127	113	129
Hindmarsh	366	88	13	—	—	2	1	—	6	4	12	12
Thebarton	284	82	13	1	—	—	—	—	4	10	10	17
Port Adelaide	853	246	48	—	—	1	1	—	20	21	13	33
Henley and Grange	41	21	1	—	—	—	—	—	—	2	2	7
Glenelg	126	61	10	—	—	—	—	—	5	6	3	10
Brighton	35	19	4	—	—	1	1	—	2	1	—	1
Unley	687	320	36	—	1	3	—	—	11	29	28	41
St. Peters	276	89	7	—	1	1	—	1	2	8	5	15
Kensington and Norwood	392	134	16	—	—	—	—	1	9	7	13	25
Gawler	144	32	3	—	—	—	—	—	6	3	3	4
Kapunda	70	39	5	—	—	—	—	1	3	5	—	5
Burra	91	29	6	—	—	1	—	—	1	4	2	6
Clare	71	19	2	1	—	—	—	1	1	3	—	1
Jamestown	78	26	—	2	—	—	—	—	—	5	—	7
Port Augusta	73	12	3	—	—	—	—	—	—	1	1	2
Port Pirie	331	97	16	—	—	5	—	1	5	7	6	11
Kadina	161	33	14	1	—	1	—	—	6	4	1	4
Moonta	94	28	6	—	—	5	—	—	6	1	2	1
Wallaroo	101	49	16	—	—	1	—	2	10	—	1	5
Goolwa	21	9	—	—	—	—	—	—	2	1	1	—
Strathalbyn	55	10	1	—	—	—	1	—	2	1	—	2
Mount Gambier	205	84	11	—	—	11	1	1	16	5	3	16
Peterborough	106	20	6	—	—	—	—	—	6	3	1	2

No. 19.

No 18.—RETURN showing the Total Number of Deaths in South Australia from each Cause, during the Years 1920 and 1921.

	Causes of Death.	1920.			1921.		
		M.	F.	Total.	M.	F.	Total.
	IA.—Epidemic General Diseases.						
1	Typhoid fever	10	7	17	21	14	35
2	Exanthematic typhus	—	—	—	—	—	—
3	Recurrent or relapsing fever	—	—	—	—	—	—
4	Malaria	—	—	—	—	—	—
5	Smallpox	—	—	—	—	—	—
6	Measles	8	7	15	5	10	15
7	Scarlet fever	12	12	24	3	1	4
8	Whooping cough	28	27	55	8	16	24
9	Diphtheria	51	36	87	55	70	125
	Croup	—	—	—	—	—	—
10	Influenza, la grippe	17	7	24	14	17	31
11	Miliary fever	—	—	—	—	—	—
12	Asiatic cholera	—	—	—	—	—	—
13	Cholera nostras	1	—	1	—	—	—
14	Dysentery	6	5	11	6	4	10
15	Pest, plague	—	—	—	—	—	—
16	Yellow fever	—	—	—	—	—	—
17	Leprosy	—	—	—	—	—	—
18	Erysipelas	1	4	5	4	3	7
19	Other epidemic diseases	—	—	—	—	—	—
	Total	134	105	239	116	135	251
	IB.—Other General Diseases.						
20	Purulent infection and septicæmia (non-puerperal)	2	5	7	2	7	9
21	Glanders	—	—	—	—	—	—
22	Anthrax	—	—	—	—	—	—
23	Rabies	—	—	—	—	—	—
24	Tetanus	15	7	22	6	5	11
25	Mycoses	—	—	—	—	—	—
26	Pellagra	—	—	—	—	—	—
27	Beriberi	—	—	—	—	—	—
28	Tuberculosis of the lungs	175	143	318	170	146	316
29	Acute miliary tuberculosis	9	7	16	8	9	17
30	Tuberculous meningitis	11	12	23	15	18	33
31	Abdominal tuberculosis	7	6	13	5	6	11
32	Pott's disease	—	3	3	5	1	6
33	White swelling	4	1	5	1	1	2
34	Tuberculosis of other organs	4	3	7	3	3	6
35	Disseminated tuberculosis	2	1	3	3	1	4
36	Rickets	—	—	—	1	—	1
37	Syphilis	4	2	6	5	5	10
38	Gonococcus Infection	—	—	—	1	1	2
39	Cancer and other malignant tumors. Of the buccal cavity	29	2	31	27	4	31
40	Of the stomach, of the liver	75	57	132	93	56	149
41	Of the peritnm., intes., and rect.	25	36	61	34	28	62
42	Of the female genital organs	—	39	39	—	55	55
43	Of the breast	1	35	36	—	32	32
44	Of the skin	8	9	17	10	7	17
45	Of other organs, or organs not specified	80	43	123	75	36	111
46	Other tumors, except those of the female genital organs	6	1	7	1	4	5
47	Acute articular rheumatism	6	10	16	12	15	27
48	Chronic rheumatism and gout	8	10	18	4	4	8
49	Scurvy	—	—	—	—	—	—
50	Diabetes	34	33	67	34	58	92
51	Exophthalmic goitre	—	6	6	1	6	7
52	Addison's disease	4	3	7	1	—	1
53	Leuchæmia	11	2	13	10	6	16
54	Anæmia, chlorosis	17	20	37	15	23	38
55	Other general diseases	2	2	4	4	3	7
56	Acute or chronic alcoholism	10	1	11	10	1	11
57	Chronic lead poisoning	3	—	3	4	—	4
58	Other chronic poisonings (occupational)	—	—	—	—	—	—
59	Other chronic poisonings	—	—	—	—	—	—
	Total	552	499	1,051	560	541	1,101
	II.—Diseases of Nervous System and of Organs of Special Sense.						
60	Encephalitis	—	2	2	8	3	11
61	Simple meningitis (including epidemic cerebro-spinal meningitis —4 males, 1 female, total 5)	16	13	29	20	15	35
62	Locomotor ataxia	6	1	7	4	—	4
63	Other diseases of spinal cord	18	11	29	11	7	18
64	Cerebral hæmorrhage, apoplexy	148	104	252	117	132	249
65	Softening of the brain	2	4	6	5	6	11
66	Paralysis, without specified cause	12	13	25	25	19	44
67	General paralysis of the Insane	11	2	13	9	2	11
68	Other forms of mental alienation	8	4	12	8	9	17
69	Epilepsy	10	11	21	8	10	18
70	Convulsions [non-puerperal (5 years and over)]	—	3	3	—	3	3
71	Convulsions (under 5 years)	7	9	16	8	10	18
72	Chorea	—	—	—	1	—	1

No. 18.—RETURN showing the Total Number of Deaths in South Australia from each Cause, during the Years 1920 and 1921—*continued.*

Causes of Death.	1920.			1921.		
	M.	F.	Total.	M.	F.	Total.
II.—*Diseases of Nervous System and of Organs of Special Sense*—continued.						
73 Neuralgia and neuritis	2	1	3	—	—	—
74 Other diseases of nervous system	11	12	23	11	14	25
75 Diseases of the eyes and their annexa	—	—	—	—	—	—
76 Diseases of the ears	2	3	5	3	3	6
Total	253	193	446	238	233	471
III.—*Diseases of Circulatory System.*						
77 Pericarditis	5	2	7	1	2	3
78 Acute endocarditis	8	16	24	24	12	36
79 Organic diseases of the heart	248	241	489	274	238	512
80 Angina pectoris	17	2	19	5	7	12
81 Dis. of arteries, atheroma, aneurism, &c.	27	14	41	37	14	51
82 Embolism and thrombosis	12	20	32	12	23	35
83 Diseases of veins (varices, hæmorrhoids, phlebitis, &c.)	—	1	1	—	—	—
84 Dis. of lymphatic sysm.-lymphangitis, &c.	1	—	1	—	—	—
85 Hæmorrhages, other diseases of circulatory system	2	—	2	3	2	5
Total	320	296	616	356	298	654
IV.—*Diseases of Respiratory System.*						
86 Diseases of nasal fossæ	1	—	1	—	—	—
87 Diseases of larynx	3	—	3	3	4	7
88 Diseases of thyroid body	-	2	2	—	3	3
89 Acute bronchitis	20	14	34	19	15	34
90 Chronic bronchitis	48	34	82	32	38	70
91 Broncho-pueumonia	61	55	116	49	49	98
92 Pneumonia	120	93	213	116	74	190
93 Pleurisy	9	11	20	9	8	17
94 Pulmonary congestion, pulmonary apoplexy	6	7	13	4	8	12
95 Gangrene of lung	—	—	—	—	1	1
96 Asthma	5	8	13	3	4	7
97 Pulmonary emphysema	—	—	—	—	—	—
98 Other diseases of respiratory system, except phthisis	7	3	10	10	—	10
Total	280	227	507	245	204	449
V.—*Diseases of Digestive System.*						
99 Diseases of mouth and its annexa	—	1	1	2	—	2
100 Diseases of pharynx	12	3	15	9	11	20
101 Diseases of œsophagus	3	2	5	1	—	1
102 Ulcer of stomach	4	2	6	5	3	8
103 Other diseases of stomach, except cancer	5	10	15	4	7	11
104 Diarrhœa and enteritis (under 2 years)	162	130	292	142	115	257
105 Diarrhœa and enteritis (2 years and over)	43	51	94	38	41	79
106 Ankylostomiasis	—	—	—	—	—	—
107 Intestinal parasites	—	—	—	—	—	—
108 Appendicitis and typhlitis	21	14	35	9	14	23
109 Hernias, intestinal obstructions	21	12	33	20	22	42
110 Other diseases of intestines	—	1	1	2	—	2
111 Acute yetlow atrophy of liver	1	3	4	—	—	—
112 Hydatid tumors of liver	3	1	4	7	3	10
113 Cirrhosis of liver	18	4	22	18	7	25
114 Biliary calculi	3	6	9	4	8	12
115 Other diseases of liver	2	5	7	4	6	10
116 Diseases of the spleen	1	—	1	2	1	3
117 Simple peritonitis (non-puerperal)	4	8	12	7	8	15
118 Other diseases of digestive system, except cancer and tuberculosis	2	1	3	—	1	1
Total	305	254	559	274	247	521
VI.—*Diseases of Genito-Urinary System and Annexa.*						
119 Acute nephritis	8	6	14	7	4	11
120 Bright's disease	152	66	218	110	81	191
121 Chyluria	—	—	—	—	—	—
122 Other diseases of kidneys and their annexa	11	7	18	5	3	8
123 Calculi of the urinary passages	3	2	5	2	2	4
124 Diseases of the bladder	12	1	13	9	3	12
125 Diseases of the urethra, urinary abscess, &c.	2	—	2	3	—	3
126 Diseases of prostate	25	—	25	23	—	23
127 Non-venerial disease of male genital organs	1	—	1	—	—	—
128 Uterine hæmorrhage (non-puerperal)	—	—	—	—	1	1
129 Uterine tumor (non-cancerous)	—	3	3	—	5	5
130 Other diseases of uterus	—	5	5	—	10	10
131 Cysts and other tumors of ovary	—	4	4	—	4	4
132 Salpingitis and diseases of female genital organs	—	3	3	—	8	8
133 Non-puerperal disease of breast, except cancer	—	—	—	—	—	—
Total	214	97	311	159	121	280

No. 19.

No. 18.—Return showing the Total Number of Deaths in South Australia from each Cause, during the Years 1920 and 1921—*continued.*

	Causes of Death.	1920.			1921.		
		M.	F.	Total.	M.	F.	Total.
	VII.—*Puerperal State.*						
134	Accidents of pregnancy	—	7	7	—	16	16
135	Puerperal hæmorrhage	—	3	3	—	7	7
136	Other accidents of labor	—	9	9	—	10	10
137	Puerperal septicæmia	—	17	17	—	25	25
138	Puerperal albuminuria and convulsions	—	14	14	—	9	9
139	Puerperal phlegmasia alba dolens, embolus, sudden death	—	3	3	—	2	2
140	Following childbirth (not otherwise defined)	—	1	1	—	—	—
141	Puerperal diseases of the breast	—	—	—	—	—	—
	Total	—	54	54	—	69	69
	VIII.—*Diseases of Skin and Cellular Tissue.*						
142	Gangrene	4	4	8	2	4	6
143	Furuncle	2	—	2	1	1	2
144	Acute abscess	4	6	10	5	6	11
145	Other diseases of the skin and its annexa	2	5	7	3	4	7
	Total	12	15	27	11	15	26
	IX.—*Diseases of Organs of Locomotion.*						
146	Diseases of bones (tuberculosis excepted)	2	3	5	3	5	8
147	Diseases of joints, except tuberculosis and rheumatism	1	—	1	1	—	1
148	Amputation	—	—	—	—	—	—
149	Other diseases of organs of locomotion	—	—	—	—	—	—
	Total	3	3	6	4	5	9
	X.—*Malformation.*						
150	Congenital malformations	44	45	89	44	12	56
	XI.—*Diseases of Early Infancy.*						
151	Congenital debility, icterus and sclerema	65	58	123	74	55	129
	Premature birth	105	61	166	88	80	168
152	Other diseases peculiar to early infancy	27	13	40	35	18	53
153	Lack of care	—	—	—	—	—	—
	Total	197	132	329	197	153	350
	XII.—*Old Age.*						
154	Senility	243	245	488	199	190	389
	XIII.—*External Causes.*						
155	Suicide by poison	3	1	4	7	5	12
156	Suicide by asphyxia	—	—	—	—	—	—
157	Suicide by hanging or strangulation	3	—	3	8	—	8
158	Suicide by drowning	1	1	2	7	1	8
159	Suicide by firearms	16	—	16	11	—	11
160	Suicide by cutting or piercing instruments	3	2	5	8	—	8
161	Suicide by jumping from high places	—	—	—	1	—	1
162	Suicide by crushing	—	—	—	1	—	1
163	Other suicides	1	—	1	—	1	1
164	Poisoning by food	2	1	3	1	—	1
165	Other acute poisonings	—	3	3	3	3	6
166	Conflagration	—	—	—	1	3	4
167	Burns (conflagration excepted)	9	10	19	6	10	16
168	Absorption of deleterious gases	1	5	6	3	3	6
169	Accidental drowning	41	8	49	34	10	44
170	Traumatism by firearms	10	—	10	4	—	4
171	Traumatism by cutting or piercing instruments	—	—	—	—	—	—
172	Traumatism by fall	37	14	51	22	13	35
173	Traumatism in mines and quarries	2	—	2	8	—	8
174	Traumatism by machines	2	—	2	—	—	—
175	Traumatism by other crushing	51	8	59	51	9	60
176	Injuries by animals	4	1	5	3	—	3
177	Starvation	—	—	—	—	—	—
178	Excessive cold	—	—	—	—	—	—
179	Effects of heat	9	8	17	9	14	23
180	Lightning	—	—	—	—	—	—
181	Electricity (lightning excepted)	1	1	2	—	—	—
182	Homicide by firearms	2	—	2	3	—	3
183	Homicide by cutting or piercing instruments	1	2	3	1	—	1
184	Homicide by other means	4	3	7	4	2	6
185	Fractures (cause not specified)	—	—	—	—	—	—
186	Other external violence	9	3	12	16	1	17
	Total	212	71	283	212	75	287
	XIV.—*Ill-defined Diseases.*						
187	Ill-defined organic disease	1	—	1	—	—	—
188	Sudden death	3	—	3	2	3	5
189	Cause of death not specified or ill-defined	41	33	74	38	26	64
	Total	45	33	78	40	29	69
	All Causes	2,814	2,269	5,083	2,655	2,327	4,982

No. 19.—Comparative Return showing the number of Deaths Registered in South Australia from each of the undermentioned Causes in 1921, arranged in Order of Fatality, and each Corresponding Number in 1920.

Order of Fatality.	Causes of Death.	1921.			1920.
		Total.	Under 5 years.	5 years and above.	
1	Diseases of the heart	563	3	560	532
2	Cancer	457	1	456	439
3	Tuberculosis (all forms)	395	24	371	388
4	Senility	389	—	389	488
5	Premature birth and infantile debility, &c.	350	350	—	329
6	Diarrhœa, &c.	336	269	67	386
7	Pneumonia and broncho-pneumonia	288	90	198	329
8	Cerebral hæmorrhage	249	—	249	252
9	Nephritis (acute and chronic)	202	—	202	232
10	Diphtheria	125	57	68	87
11	Accidental traumatisms (falls, crushing, firearms, &c.)	107	1	106	124
12	Bronchitis	104	22	82	116
13	Diabetes	92	—	92	67
14	Puerperal diseases and accidents	69	—	69	54
15	Diseases of the liver	57	2	55	46
16	Congenital malformations	56	54	2	89
17	Diseases of the arteries, &c.	51	—	51	41
18	Suicide	50	—	50	31
19	Drowning (accidental)	44	4	40	49
	Paralysis	44	—	44	25
20	Other diseases of genito-urinary system	43	—	43	41
21	Hernia, &c.	42	8	34	33
22	Other diseases of the nervous system	41	9	32	39
23	Other diseases of the respiratory system	40	5	35	16
24	Anæmia	38	—	38	37
25	Embolism, &c.	35	—	35	32
	Meningitis (including cerebro-spinal—5 | 0 | 5)	35	17	18	29
	Rheumatism	35	2	33	34
	Typhoid fever	35	—	35	17
26	Other external causes	33	7	26	31
27	Influenza	31	—	31	24
28	Mental alienation and general paralysis	28	—	28	25
29	Diseases of the skin, &c.	26	3	23	27
30	Whooping cough	24	24	—	55
31	Appendicitis, &c.	23	—	23	35
	Diseases of the prostate	23	—	23	25
	Effects of heat	23	10	13	17
32	Diseases of the pharynx, mouth, &c.	22	6	16	21
33	Convulsions	21	18	3	19
34	Burns (accident)	20	10	10	19
35	Diseases of stomach	19	1	18	15
36	Epilepsy	18	1	17	21
	Diseases of the spinal cord	18	—	18	36
	Other general diseases	18	2	16	40
37	Pleurisy	17	—	17	20
38	Leuchaemia	16	1	15	13
39	Measles	15	8	7	15
	Simple peritonitis	15	1	14	12
40	Diseases of the bladder	12	—	12	13
	Syphilis, &c.	12	10	2	6
41	Alcoholism	11	—	11	11
	Softening of the brain	11	—	11	6
	Tetanus	11	1	10	22
42	Dysentery	10	2	8	11
	Homicide	10	—	10	12
43	Diseases of the bones and joints	9	4	5	6
	Purulent infection	9	1	8	7
44	Erysipelas	7	1	6	5
	Exophthalmic goitre	7	—	7	6
	Other diseases of the digestive system	7	1	6	5
45	Diseases of the ears	6	1	5	5
46	Other diseases circulatory system	5	—	5	11
47	Scarlet fever	4	1	3	24
	Ill-defined diseases	69	3	66	78

No. 20.—RETURN showing the Number of Persons who committed Suicide in South Australia during the Year 1921.

	Cause of Death.												Total.		
	Wounds.				Poisoning.		Drowning.		Hanging.		Otherwise.				
	Gunshot.		Cut, Stab, &c.												
	Males.	Females.	Males.	Females.	Males.	Females.	Males.	Females.	Males.	Females.	Males.	Females.	Males.	Females.	Total.
Metropolitan { City of Adelaide	1	—	2	—	1	—	—	1	2	—	1	1	7	2	9
Metropolitan { Suburbs "	2	—	2	—	—	2	—	—	1	—	1	—	6	2	8
Extra-Metropolitan	8	—	4	—	6	3	7	—	5	—	—	—	30	3	33
Total	11	—	8	—	7	5	7	1	8	—	2	1	43	7	50

No. 21.—RETURN showing the Ages of Persons who committed Suicide in South Australia during the Year 1921.

	Ages.																								Totals.		
	Under 25 years.		25-		30-		35-		40-		45-		50-		55-		60-		65-		70-		75 and Upwards.				
	M.	F.	M.	F.	M.	F.	M.	F.	M.	F.	M.	F.	M.	F.	M.	F.	M.	F.	M.	F.	M.	F.	M.	F.	M.	F.	Total.
Metropolitan { City of Adelaide	1	—	1	1	—	1	1	—	1	—	1	—	2	—	—	—	—	—	—	—	—	—	—	—	7	2	9
Metropolitan { Suburbs "	—	—	—	1	—	—	1	—	—	—	2	—	1	—	1	—	—	—	—	—	1	1	—	—	6	2	8
Extra-Metropolitan	2	—	3	—	—	1	2	—	1	1	4	1	2	—	3	—	2	—	7	—	—	—	4	—	30	3	33
Total	3	—	4	2	—	2	4	—	2	1	7	1	5	—	4	—	2	—	7	—	1	1	4	—	43	7	50

No. 22.—DECENNIAL RETURN showing the Number of Persons who committed Suicide in South Australia.

Year.	Totals.	Males.	Females.
1912	51	45	6
1913	45	35	10
1914	48	41	7
1915	42	38	4
1916	48	42	6
1917	36	32	4
1918	48	38	10
1919	39	34	5
1920	31	27	4
1921	50	43	7

No. 23.—DECENNIAL RETURN showing the Number of Deaths in Public Institutions in South Australia.

Name of Institution.	1912.	1913.	1914.	1915.	1916.	1917.	1918.	1919.	1920.	1621.
HOSPITALS.										
Adelaide Hospital	330	388	377	478	450	349	423	405	487	536
Consumptive Home	85	79	101	97	127	103	95	97	62	60
Mount Gambier Hospital	12	25	20	26	21	23	20	29	23	22
Port Adelaide Casualty Hospital	3	4	4	8	2	4	—	1	3	3
Port Augusta Hospital	28	28	51	31	42	40	27	43	40	22
Port Lincoln Hospital	4	4	4	11	11	2	5	9	7	15
Wallaroo Hospital	25	17	28	26	16	20	25	34	29	18
Clare Casualty Hospital	1	—	—	—	1	1	—	2	1	2
Port Pirie Hospital	32	44	50	43	40	58	56	72	63	48
"Mareeba" Babies' Hospital	—	—	—	—	—	19	34	98	87	73
Bedford Park Sanatorium	—	—	—	—	—	4	8	12	14	9
MENTAL HOSPITAL.										
Parkside	122	110	130	89	124	111	131	94	99	96
DESTITUTE.										
*Destitute Asylum and Magill Home	66	82	70	51	66	56	53	68	95	69
*Lying-in Department	5	3	—	1	1	—	—	—	—	—
State Children's Department—Industrial Schools, &c.	6	—	—	1	—	2	—	—	—	—
GAOLS AND PENAL ESTABLISHMENTS.										
Adelaide Gaol	1	—	1	—	—	1	—	†2	†1	†1
Gladstone Gaol	—	—	—	—	—	—	2	1	1	†1
Mount Gambier Gaol	1	—	—	—	—	—	—	—	—	—
Port Augusta Gaol	—	—	—	—	—	—	—	—	—	—
Port Lincoln Gaol	—	—	—	—	—	—	—	—	—	—
Wallaroo Gaol	—	—	—	—	—	—	1	—	—	—
Yatala Labor Prison	—	—	1	—	—	—	—	—	—	—

* Including children.

+ 1 Executed.

64)495376(774
448
473
448
257
256